

Plant number ..... 2680 A5089  
Business name ..... Nielson's Martinizing Dry Cleaning  
Location address ..... 230 1st Street  
City ..... Los Altos, CA 94022  
Telephone ..... 415-949-0880  
Mailing address ..... 230 1st Street  
City ..... Los Altos, CA 94022  
Contact ..... Kil C Kwak  
Address ..... 230 1st Street  
City ..... Los Altos, CA 94022  
Telephone ..... (415) 949-0880  
Permit engineer ..... Scott A Comiso, x5129  
Supervisor ..... Scott B Lutz, x4676  
Ownership type ..... Private  
Inside city limits ..... Yes  
Ceased operation ..... Oct 4, 1989 , Closed  
  
OLD Plant# ..... 1264  
  
NEW Plant# ..... 5089

Plant number ..... 5089 A5089  
Business name ..... Nielson's Martinizing Dry Cleaning  
Location address ..... 230 1st Street  
City ..... Los Altos, CA 94022  
Telephone ..... 415-949-0880  
Mailing address ..... 230 1st Street  
City ..... Los Altos, CA 94022  
SIC ..... 7216  
NAICS ..... 812320  
Contact ..... Jin C Lee  
Address ..... 230 1st Street  
City ..... Los Altos, CA 94022  
Telephone ..... (650) 949-0880  
Permit engineer ..... Mark S Tang, x4905  
Supervisor ..... Judith A Cutino, x5115  
Registered sources only  
Ownership type ..... Private  
Plant centroid, UTM .... 578.298 Horizontal, 4137.102 Vertical  
Inside city limits ..... Yes  
Ceased operation ..... Jan 6, 2014 , Dismantled  
  
OLD Plant# ..... 2680

Plant #: 1264 [2680] [5089]  
Company name: Nielson's Martinizing Dry Cleaning  
Location: 230 1st Street, Los Altos, CA 94022

Application #: 29456  
Project title: Not available  
Engineer: Mohamad R Moazed [307 ]  
Received: 06/07/83  
Final disposition: Waived A/C, 11/10/83

Plant #: 5089  
Company name: Nielson's Martinizing Dry Cleaning  
Location: 230 1st Street, Los Altos, CA 94022

Application #: 871  
Project title: Dry Cleaning Machine  
Engineer: Irma C Salinas [640 ]  
Received: 01/27/00  
Final disposition: Exempt, 02/01/00

Application #: 3882  
Project title: New Source/Dry Cleaning Machine  
Engineer: Marc A Nash [1019]  
Received: 12/17/01  
Final disposition: Exempt, 02/22/02

Application #: 6107  
Project title: Drycleaning Machine  
Engineer: Duncan F Campbell [1028]  
Received: 01/14/91  
Final disposition: Waived A/C, 11/01/90

Application #: 18875  
Project title: Replacement/Dryclean  
Engineer: Marc A Nash [1019]  
Received: 09/16/98  
Final disposition: Waived A/C, 11/02/98

**Passerelle Investment Company LLC**

**Service Provider Purchase Order**

108 First Street, Los Altos, CA 94022

Contact Name: Brooke Ray Smith

Ph: 650.450.0335

Fax: 650.887.1405

Email: brookeray@passerelleinvestments.com

TO: Consulting Engineers Corp. (CEC)

ADDRESS: 3016 Scott Boulevard  
Santa Clara, CA 95054-3323

PHONE: 408-327-5700

EMAIL: [benjamin@cecorp.biz](mailto:benjamin@cecorp.biz)

SHIPPING INSTRUCTIONS: Jobsite(s) - 139 First Street, Los Altos, CA 94022

PROPERTY OWNER: Los Altos Holdings LLC

DATE REQUIRED: On or before 08/13/2014

DATE: August 5, 2014

Project Name: Soil Sampling Assessment

QUANTITY		UNIT PRICE	AMOUNT
	"Perform the services at the costs/prices listed in Exhibit C Scope of Work and Bid" -		\$15,510
	<p><b>PLEASE NOTE: Absolutely no photographs may be taken of the property or the vendor's project on the property at any time, for any purpose. Contractor shall not utilize any, paints, stains, sealers, oils, cleaners, adhesives, finishes, flooring or other similar products on the propert(ies) or for any fixtures, furniture or other items purchased for the propert(ies) without owner approval. All products used must be non-toxic (zero VOC and formaldehyde free).</b></p>		

**ENCLOSURES ARE PART OF THIS PURCHASE ORDER:**

- Exhibit A - General Conditions
- Exhibit B - Insurance Requirements
- Exhibits C - Vendor Scope of Work and Bid, dated 07/29/2014

Terms and provisions contained in Exhibit C are not part of this order, are not effective and are hereby disregarded, except for terms and provisions that (i) describe the work and services to be provided pursuant to this order, (ii) establish the schedule of performance for such work and services, (iii) describe how vendor will be directly compensated for services rendered (e.g., fixed-fee amount(s), time and materials at certain hourly rates and direct expenses reimbursement within a not-to-exceed budget, or cost plus fee, etc.), (iv) describe vendor-provided warranties additional to the general warranty required by this order and/or (v) client has separately marked and initialed. Notwithstanding the foregoing, in the event of any conflict between any term or provision in Exhibit C (even if initialed by client) and the rest of this order, the rest of this order shall control.

**INSURANCE REQUIREMENTS - Per Exhibit B**

Total Price includes all applicable taxes, labor, insurance, materials, price escalations, permits and all mobilizations.

DocuSign Add by \$ 15,510.00

ORDERED BY: Brooke Ray Smith  
 NAME: Brooke Ray Smith  
 TITLE: Director, Community Development

**PROPERTY ADDRESS MUST APPEAR ON ALL INVOICES**

**INVOICING INSTRUCTIONS:**

1. Render invoice within 15 days of the end of the month via e-mail to [accounting@passerelleinvestments.com](mailto:accounting@passerelleinvestments.com)
2. To ensure prompt payment, invoice must correspond with prices on this order.

**TERMS OF PAYMENT:** Unless provision is herein made to the contrary, payment for above shall be made by Passerelle Investment Company LLC within thirty (30) days of the invoice date.

**PLEASE SIGN, DATE AND RETURN ONE COPY TO US**

ACCEPTED: Benjamin Berman  
 Project Manager  
 (NAME AND TITLE)

SIGNATURE: B.B.

VENDOR NAME: Consulting Engineers Corp.

DATE: 08-05-14

cc: File, Accounting, Jobsite

EXHIBIT A  
GENERAL CONDITIONS

1. **ACCEPTANCE.** This purchase order constitutes Passerelle Investment Company LLC's ("Passerelle") offer to Service Provider/Vendor ("Vendor"), and becomes a binding contract on the terms set forth herein when it is accepted by Vendor either by signature or the commencement of performance. No revisions to this order shall be valid unless approved in writing (or electronic mail) by an authorized representative of Passerelle, and no condition stated by Vendor in accepting or acknowledging this order shall be binding upon Passerelle if in conflict with, or in addition to the terms and conditions contained herein unless expressly accepted in writing (or electronic mail) by Passerelle within five (5) days of this order. This purchase order may be expanded to cover work at other properties, upon change order or similar mechanism approved in writing by Passerelle; upon approval of such change order, Vendor immediately shall ensure that the added property and its owner are added as named parties on the insurance documents required by Exhibit B.

2. **INSPECTION.** All work to be performed by Vendor (and all materials to be supplied, if any) under this order will be subject to final inspection and approval by Passerelle. Passerelle reserves the right to reject any work and/or materials not conforming to the requirements of this order and require Vendor, at Vendor's expense, to correct the work and/or supply materials in a manner that complies with this order.

3. **PRICES.** The prices, fees and costs herein stated are firm and not subject to adjustment upwards or other modifications without advance written or electronic mail approval by Passerelle. The prices shown, unless otherwise provided, include all applicable taxes, insurance, labor, materials, shop drawings, instruction and maintenance manuals, packing, crating, transportation, and delivery costs.

4. **SCHEDULE.** Vendor shall perform the work and, as applicable, provide materials, to meet the schedule required by this order. Vendor shall be responsible for all costs to Passerelle caused in whole or in part by Vendor's late performance or delivery.

5. **GENERAL WARRANTY.** Vendor expressly warrants that all of the articles, assemblies, materials, work, services, and installations furnished under this order will be free from defects in material and workmanship, and will conform to applicable specifications, drawings, samples or other descriptions given, and that articles and materials of Vendor's design will also be free from defects in design. Said express warranties shall remain in effect, as to each material and as to each article assembled, constructed, furnished, serviced and/or repaired hereunder for a period of one (1) year after substantial completion and it is accepted by Passerelle or final building inspection, whichever occurs first; Vendor shall promptly correct any work Passerelle finds defective within this one-year warranty period. The aforesaid express warranties shall be in addition to any standard warranty or service guarantee given to Passerelle by Vendor. Vendor shall furnish to Passerelle three (3) copies of Vendor's standard warranty and service guarantee, if any, applicable to the items covered by this order. Vendor guarantees that the sale and/or use of any or all articles or materials delivered hereunder will not infringe any United States or foreign patents and agrees that Vendor will save Passerelle and its principals and clients harmless from any loss, damage, or claim in which such infringement is alleged (including attorney's fees and other expenses of suits.). All warranties and service guarantees shall run both to Passerelle and to its principals and clients.

6. **LICENSING.** Vendor represents that it (i) possesses valid license(s) from governing authorities and has provided to Passerelle the title and number of such license or (ii) the work Vendor will perform does not require any such licenses.

7. **TERMINATION.** (a) Passerelle may terminate this order at any time; such termination shall be effective five (5) days after Passerelle provides written notice to Vendor of such termination. If Passerelle terminates this order, Passerelle shall be responsible for the value of the work (measured as against the Scope of Work and prices set forth in this order) completed by Vendor up to the date of termination. Passerelle's right to terminate this order shall be in addition to all other remedies available under the law. (b) Vendor may terminate this order at any time; such termination shall be effective thirty (30) days after Vendor provides written notice to Passerelle of such termination. Vendor shall continue to provide the services and work contemplated by this order, if and as directed by Passerelle, during such thirty (30) day period.

8. **INSURANCE AND INDEMNITY.** Prior to commencement of work, Vendor shall provide and maintain the insurance that meets the requirements of Exhibit B. To the fullest extent permitted by law, Vendor will defend with counsel acceptable to Passerelle, indemnify and hold harmless Passerelle and the property owner, and their respective principals, members, employees and agents, and the City of Los Altos, from claims, demands, liability, defects, deficiencies, attorneys' fees and costs by reason of personal injury, property damage, patent infringement or economic losses of whatsoever nature of kind arising out of or relating to the work to be performed under this order. The indemnity provided herein shall apply throughout the performance of the work and shall survive the completion of the work until any claim or action is barred by the applicable statute of limitations.

9. **WAIVERS OF SUBROGATION.** Passerelle (on behalf of itself and the property owner(s)), on the one hand, and Vendor, on the other hand, waive all rights against each other and any of their agents, members, principals and employees, each of the other, for losses caused by fire or other perils to the extent such losses are compensated with proceeds from property insurance, except such rights to proceeds of such insurance held by one party as fiduciary for the other party. Vendor waives all rights against Passerelle

and the property owner for losses to the extent such losses are compensated by the liability and Worker's Compensation insurance required by this order. Prior to commencement of the work contemplated by this order, Vendor shall provide to Passerelle waiver of subrogation insurance endorsements, or equivalent, as required by Exhibit B. A waiver of subrogation shall be effective as to a person or entity even though that person or entity would otherwise have a duty of indemnification, contractual or otherwise, even though the person or entity did not pay the insurance premium directly or indirectly, and whether or not the person or entity had an insurable interest in the property damaged.

10. **WORK PRODUCT.** All reports, images, documents, electronic files and other materials developed by Vendor or any other person engaged by Vendor in furtherance of this order shall be and remain the property of Passerelle without restriction or limitation upon their use.

11. **BOND.** Passerelle has the right to require Vendor to furnish a payment/performance bond with respect to the work required by this order. Any cost associated with such bond shall be paid by Passerelle.

12. **LIEN RELEASES; RETENTION.** With each invoice, Vendor shall provide (i) signed conditional lien releases and waiver of claims relating to all work performed through the invoice date by Vendor and all its subcontractors and suppliers and (ii) signed unconditional lien releases by Vendor and all its subcontractors and suppliers for all work performed through the date of the last invoice paid by Passerelle. Passerelle will not pay invoices that are not accompanied by signed lien releases. Passerelle may withhold ten (10) percent from each payment as retention until substantial completion of work required by this order. Final payment will be made only upon delivery by Vendor to Passerelle of conditional final lien releases by Vendor and all of Vendor's subcontractors and suppliers for the final payment as covering all the work. All lien releases required by this order shall meet the form requirements of California Civil Code §§8132-8138. A lien release shall be on the letterhead of the entity or person submitting the lien release. A lien release is effective as against the entity submitting the lien release if it is signed by any employee, representative or agent of the entity. All lien releases shall identify the address of the applicable property and the property owner name.

13. **DISPUTE RESOLUTION.** Unless otherwise agreed by Passerelle in writing or by electronic mail, Vendor shall continue the work during any dispute resolution proceedings and Passerelle shall continue to make associated payments required by this order. If the parties cannot resolve the dispute through direct discussions or through mediation, the dispute shall be resolved by binding arbitration in San Francisco, California, conducted pursuant to applicable rules of the American Arbitration Association; arbitration may be commenced by a written demand to arbitrate sent by one party to the other, and filed with the American Arbitration Association San Francisco office. The prevailing party in any dispute arising out of or relating to this proposal contract or its breach that is resolved by a binding dispute resolution process shall be entitled to recover from the other party reasonable attorneys' fees, costs and expenses incurred by the prevailing party in connection with such dispute resolution process. This paragraph is also binding upon Vendor's subcontractors and sub-consultants and suppliers. The foregoing provisions of this paragraph shall not prevent or preclude either party from seeking from a court of law temporary restraining orders or temporary injunctive relief as an interim remedy for breach of this purchase order contract while the parties are attempting to resolve the dispute through the foregoing provisions of this paragraph.

14. **MISCELLANEOUS.** This purchase order contract shall be governed by and enforced in accordance with the laws of the State of California and shall be binding upon Vendor in the United States and worldwide. Vendor may not assign its rights or obligations under this purchase order contract. Passerelle may assign its rights and obligations under this purchase order contract without consent of Vendor. Vendor is not an employee or agent of Passerelle or the property owner, and shall not have the right to bind Passerelle or the Owners to any contract or other commitment. Vendor and its employees, agents and subcontractors shall exercise due professional care to comply with all applicable laws in carrying out the work contemplated by this order. Any previous order, contract or agreement between Passerelle and Vendor covering the scope(s) of work covered by this purchase order contract is hereby terminated. This order represents the entire agreement of the parties with respect to the matters covered by this order. This purchase order contract may be executed in counterparts. Facsimile signatures shall be treated as original signatures.

EXHIBIT B  
Standard insurance requirements

Service Provider/vendor shall maintain in force, at its sole cost, the following insurance:

- Commercial General Liability:
  - \$1,000,000 per occurrence; \$1,000,000 Personal and Advertising Injury;  
\$2,000,000 General Aggregate  
\$1,000,000 Products & Completed Operations Aggregate
  - Policy written on an “occurrence” basis; “claims made” policy not acceptable
  - Additional Insured wording as required below
  
- Automobile Liability:
  - \$1,000,000 Each Accident
  
- Workers’ Compensation and Employer’s Liability
  - Workers’ Compensation: Statutory coverage
  - Employer’s Liability: \$1,000,000 Bodily Injury each Accident
  
- General Requirements:
  - Service Provider/vendor shall maintain at all times during performance of the work the above-required insurance;
    - Certificates of Insurance and copies of additional insured endorsements must be provided prior to start of operations and must be kept current through the end of the periods specified above
  - 30 days notice of cancellation or material change in coverage, except 10 days notice for non-payment of premium
  - Additional Insured on all liability policies (except Employer’s Liability) in favor of: Passerelle Investment Company LLC, and the property owner(s) and their officers, directors, members, employees and agents; and the City of Los Altos, its elected and appointed officers, employees, agents, boards and commissions.
  - Additional insured endorsements must specify that Contractor’s Liability coverage is primary and non-contributory with respect to any carried by the additional insureds
  - All insurers must be rated at least A- VII by A. M. Best
  - Contractor must ensure that any sub-consultant or subcontractor hired by Contractor meets the following requirements for insurance coverage unless otherwise agreed in writing by Passerelle Investment Company LLC:
    - General Liability, Automobile Liability, and Workers Compensation: as above



# Consulting Engineers Corp.

July 29, 2014  
CEC Project No. 3236

Ms. Joan Zhao  
Passerelle Investment Company LLC  
108 First Street  
Los Altos, CA 94022

**Via Email to:** [joan@passerelleinvestments.com](mailto:joan@passerelleinvestments.com)

CC: Taylor Robinson, Passerelle Investment Company LLC,  
**Via Email to:** [taylor@passerelleinvestments.com](mailto:taylor@passerelleinvestments.com)

CC: Ms. Chris Wade, SSL Law Firm LLP,  
**Via Email to:** [chris@SSLLAWFIRM.COM](mailto:chris@SSLLAWFIRM.COM)

**ATTN:** Joan Zhao

**SUBJECT: PROPOSAL CONTRACT AND AUTHORIZATION,  
SOIL SAMPLING ASSESSMENT  
SITE: 139 FIRST (1<sup>ST</sup>) STREET, LOS ALTOS, CALIFORNIA**

Dear Ms. Zhao:

Consulting Engineers Corp. (CEC) presents herein our proposal contract and authorization to perform a soil sampling assessment at the subject site in accordance with our conference call on July 25, 2014, with you, myself, and Mr. Ross Tinline of SVC Environmental. We understand that collection and testing of soil samples will be performed to assist in determining if a significant source of PCE or other volatile chemicals (identified from recent soil-gas, aka soil vapor sampling) exist in soil beneath the site. We additionally understand the following: in the short term the current building will be demolished and replaced by a parking lot, long term future plans call for possible underground parking (one level) and a new building on the entire parcel and adjacent parcels, and the client wishes to perform soil remediation (if needed) at the site at the earliest convenient opportunity prior to converting the site to a parking lot. The client shall pay outside costs directly. Outside contractors and vendors for this project include the following: ECA (GeoProbe drilling contractor), Ross Tinline of SVC Environmental (Professional Geologist services), and Curtis & Tompkins LTD (laboratory, sample analysis). Note that different contractors / vendors may be used if those listed here are not available.

## Planned Scope of Services

**Task 1, Underground Service Alert (USA).** CEC will mark the planned sampling locations with white paint as required and call USA at least 48 hours prior to planned drilling activities. (No private underground locating service is planned because a private underground locating service was used recently to check for underground pipes prior to the soil-vapor sampling).

**Task 2, Drilling and Soil Sample Collection.** A total of five (5) soil borings are planned, each to an anticipated depth of approximately 15 feet below the ground surface (bgs); one in the back parking lot, one in the front parking lot, and three inside the existing building. The soil borings will be drilled

and continuously cored using truck-mounted direct-push (“GeoProbe”) powered equipment by a California licensed drilling contractor. Soil samples will be collected for laboratory analysis using the Terra Core method acceptable to / required by the California Department of Toxic Substances Control (DTSC). A total of approximately 25 soil samples for laboratory analysis are anticipated. Five (5) soil samples will be collected from each boring for laboratory analysis: one close to the surface just below the concrete slab and gravel base (at ~1 foot depth), one at ~2.5 feet, one at ~5 feet, one at ~10 feet, and one at ~15 foot depth from each boring. The soil borings will be logged by a California Professional Geologist. In addition, a hand-held Photo Ionization Detector (PID) will be used to field screen the soil cores for the relative presence of total Volatile Organic Compounds (VOCs). After all soil samples are collected, the borings will be permanently sealed with neat cement grout and topped with concrete at the surface. Drilling wastes (i.e., soil cuttings) will be placed in a drum and left onsite inside the building for subsequent disposal.

**Task 3, Soil Sample Analysis.** The soil samples (anticipated at 25 samples) will be submitted to a California certified laboratory for analysis. A Chain-of-Custody record will accompany the samples from the field to the laboratory. The soil samples will be tested for the standard list of Volatile Organic Chemicals (VOCs), including PCE, using EPA Method 5030 / 5035 / 8260 or equivalent method compatible with using the Terra Core method of sample collection. The laboratory typically requires five (5) business days (not including sample transit time) to provide sample analytical results; therefore it is assumed that sample results will be available within approximately seven (7) business days after the samples are collected. A faster turnaround time can be obtained from the laboratory; the lab charges additional fees for rush turnaround times

**Task 4, Report of Results and Findings.** After all sampling activities have been completed and all sample analytical results are available from the laboratory, a report of results and findings will be prepared. The report will contain a description / documentation of the field assessment activities, a figure showing the sampling locations, and the certified laboratory sample results and chain of custody records. If appropriate, the report will include tabulated soil sample results with comparisons to the Residential and Commercial / Industrial Environmental Screening Levels (ESLs). The report will be reviewed, signed and stamped by a registered California professional geologist.

### **ESTIMATED COST, BUDGET CRITERIA**

**Outside contractors / services / vendors (i.e., driller, professional geologist, and certified laboratory) will be directly billed to the client / user; the total estimated project cost (including contractor / services / vendor costs) is: \$ 15,510**

### **EXCLUSIONS / ASSUMPTIONS**

- All contractor / service / vendor exclusions, assumptions, terms, and conditions apply; it is assumed the client / user will sign contracts if requested by contractors / service providers / vendors,
- This proposal assumes no agency / regulatory permits, fees, or notifications of any kind are required to perform the scope of services (such permits, fees, or notifications, if any, are the responsibility of the client / user),
- The scope of services is not intended to comply with the specific requirements of any regulatory agency,

- Unless indicated otherwise, notifications / communications with / reporting of results and findings to regulatory agencies (if any such notifications / communications / reporting) is the responsibility of the client / user,
- Assumes no underground or above ground obstructions at the sampling locations,
- The client / user must provide adequate and timely access for drilling and sampling,
- All proper caution will be used while working on the Site but the possibility exists that an underground pipe, conduit, or other underground structure, or the concrete slab foundation may be damaged,
- CEC shall be held blameless for any damage to underground utilities, pipes, conduits, or other underground structures, or the concrete slab foundation, that may result from activities on the Site performed to complete the scope of services described in this proposal,
- This proposal is based on the assumption that all contractors and other outside vendor fees, will be paid directly by the client / user; CEC will manage and track these costs, distribute payments, etc.

Please do not hesitate to contact me, at 408-327-5700, if you have any questions or need more information.

Sincerely,



Benjamin Berman  
Project Manager

Enclosures: CEC Authorization to Proceed, CEC Terms and Conditions of Agreement

**AUTHORIZATION TO PROCEED**

With a

**SOIL SAMPLING ASSESSMENT**

For

**Passerelle Investment Company LLC  
108 First Street  
Los Altos, CA 94022**

At

**SITE: 139 FIRST (1<sup>ST</sup>) STREET, LOS ALTOS, CALIFORNIA**

I, the undersigned, agree to the implementation of the Scope of Services and to the attached Terms and Conditions as presented in this proposal contract. I understand that a minimum fee retainer of **\$2,500** is to be remitted to CEC, along with this signed Authorization. ***Project work will not commence until CEC has received the signed authorization and the retainer.*** *The balance of the fees will be due and payable to CEC and the contractors / vendors when the work is completed, the letter / report of findings is delivered, and upon submittal of invoices. Contractors / vendors shall be paid and contracted directly by the client / user, the terms and conditions of their contracts shall apply.*

**Approved by:**

---

**Client / User / Representative                      Title                      Date**

---

**Print Name**

**TERMS AND CONDITIONS OF AGREEMENT**  
**BETWEEN CONSULTING ENGINEERS CORP. (CEC) AND CLIENT / USER**

These Terms and Conditions of Agreement are incorporated and are an integral part of the contract proposal to ***Passerelle Investment Company LLC (Client / User)***.

**DATA GAPS, DATA QUALITY**

Client / User understand that assessments / investigations are not exhaustive and that uncertainty is not eliminated. In the event data gaps / failures are identified, CEC will endeavor to comment on the significance of those data gaps / failures. However, CEC cannot, and does not warrant or guarantee that no significant events, releases, or conditions arose, during periods of such data gaps / failures. CEC need obtain data only if: 1) it is from a reliable source; 2) can be acquired within reasonable time and cost constraints; and 3) can be practicably reviewed. CEC disclaims liability for the accuracy or lack thereof of government records, other documents reviewed, and data generated by third parties, for the truthfulness or lack thereof of interviewees, and for data withheld or not provided by Client / User.

**SCOPE OF SERVICES AND STANDARD OF CARE**

Client / User agrees that the discovery of a release of hazardous materials, wastes, substances, contaminants, or petroleum products or other toxic substance or pollutant may require a change to the scope of work to protect CEC personnel, personnel of our subcontractors, the environment, or the public. Client / User should give consideration to contacting an environmental attorney regarding Client / User's obligation to report such a discovery to the appropriate regulatory agency; such reporting may or may not be required, however such reporting is the ultimate responsibility of the Client/User. Client / User shall indemnify and hold harmless CEC, its officers, directors, employees, agents, and subcontractors for any and all damages that may result from such a discovery. Consulting Engineers Corp. will perform its services in accordance with generally accepted professional engineering practices ordinarily exercised by those currently practicing under similar conditions. No warranty, express or implied, is made concerning work performed under this agreement. Subsurface conditions may vary from those encountered where borings, surveys, or explorations are made from which Consulting Engineers Corp. provides data, interpretation, and recommendations available to it and is not responsible for the interpretation or implementation by others of the information developed. Consulting Engineers Corp. will diligently proceed with the contracted work and report to Client / User in a timely manner, except for delays occasioned by factors beyond its control, caused by Client / User or not reasonably foreseeable. Any and all writings prepared by Consulting Engineers Corp. shall remain the property of Consulting Engineers Corp. All such writings and pertinent records relating to the services performed will be retained for five years following the submission of the final report. Subcontracted laboratories typically retain samples for 30 days. Further storage or transfer of samples shall be at Client / User's request and expense.

**CHARGES**

Work performed by Consulting Engineers Corp. on a time-and-expense basis will be charged in accordance with Consulting Engineers Corp.'s most current "Schedule of Rates and Charges." A fifty percent (50%) retainer is to be submitted along with an executed copy of the Terms and Conditions of Agreement document. Work performed by Consulting Engineers Corp. under a fixed price contract will be charged at the agreed fixed amount. Any work performed outside the scope of the agreement is subject to separate agreement at the prevailing rate agreed upon. For any project exceeding 30 calendar days in duration, monthly progress invoices may be submitted to Client / User for partial work completed to date. Payment due upon receipt; for all invoices not paid within net 30 days, a service charge of 1.5% per month will be added to the outstanding balance.

**RIGHT OF ENTRY / UTILITIES**

Client / User shall provide for right of entry for Consulting Engineers Corp. and its agents and equipment to undertake the work contracted. Consulting Engineers Corp. will take reasonable precautions to avoid damage or injury to subterranean structures or utilities. However, Client / User shall hold Consulting Engineers Corp. harmless for any damages to subterranean structures, utilities, pipes, conduits, wires, or other underground lines damaged as the result of activities performed by Consulting Engineers Corp., or its subcontractors, as part of proposed or contracted work under this agreement.

**LIMITATION OF LIABILITY**

Consulting Engineers Corp. has insurance coverage for its professional acts, subject to various terms and conditions. A copy of a Certificate of Insurance will be provided if requested. Client / User agrees that the liability of Consulting Engineers Corp. its officers, directors, employees, and agents to Client / User, and anyone claiming by, through, or under Client / User, for any and all injuries, claims, losses, expenses (*including attorneys' fees*) or damages whatsoever related to

Consulting Engineers Corp.'s services under this proposal or project from any covered cause whatsoever including, but not limited to, negligence, errors and omissions, strict liability or breach of contract, shall not exceed the amount of insurance coverage provided Consulting Engineers Corp. for the particular loss under the terms and conditions of Consulting Engineers Corp.'s insurance policy or the amount of compensation received by Consulting Engineers Corp. under this Agreement, whichever is the greater. In no event shall Consulting Engineers Corp. be liable for any incidental or consequential damages, direct or indirect, arising from Consulting Engineers Corp.'s services pursuant to this Agreement or project. Any liability incurred by Consulting Engineers Corp. will be limited to Consulting Engineers Corp.'s charges to the client, not to exceed \$50,000.

### **INDEMNIFICATION**

In the event that no professional liability insurance is available to Consulting Engineers Corp. for its activities under this Agreement that are claimed to be or are related to hazardous waste or asbestos, it is agreed that client / user shall indemnify and hold harmless Consulting Engineers Corp. and its officers, directors, and employees from and against all claims, loss causes of action, expenses and damages, direct and indirect, or consequential, including attorneys' fees and court costs, arising out of or resulting from Consulting Engineers Corp.'s negligence (*passive or active*), actions or inaction under this Agreement or involvement with this project. Client / User agrees to indemnify and hold harmless Consulting Engineers Corp. its officers, directors, employees, and agents from any and all claims, losses, and expenses (*including attorneys' fees*) for bodily injury or death, as well as claims for damages because of injury to or destruction of property including loss or use resulting therefrom, caused in whole or part by any negligent act or omission of Client / User regardless of whether or not it is caused in part by Consulting Engineers Corp.

### **MISCELLANEOUS**

In the event of a failure of Client / User or Consulting Engineers Corp. to substantially perform, this Agreement may be terminated by either party upon seven (7) days written notice to the other party. In the event of termination, Consulting Engineers Corp. shall be paid for services performed and expenses incurred until the termination notice. In the event of a dispute that cannot be resolved short of litigation, it is agreed that the dispute shall be arbitrated pursuant to the rules of the American Arbitration Association. The prevailing party shall be entitled to all reasonable costs incurred, including attorneys' fees and expenses. If any provision, or any part of any provision, of these Terms and Conditions shall, for any reason, be held to be invalid, unenforceable, or contrary to public policy or any law, then the remainder of this document's provisions shall not be affected thereby. Each signatory warrants that he or she has authority to sign the Agreement and, in doing so, binds the Client / User or Consulting Engineers Corp. to its terms.



**ENVIRONMENTAL  
CONTROL  
ASSOCIATES, INC.**

July 29, 2014

Ms. Joan Zhao  
Passerelle Investment Company LLC  
c/o Benjamin Berman  
at Consulting Engineers Corp. (CEC)  
via email to: [benjamin@cecorp.biz](mailto:benjamin@cecorp.biz)

**RE: Authorization and Cost Proposal for Concrete Coring & GeoProbe Borings to Facilitate Soil Sampling,  
Site: Automotive Repair Shop, 139 First Street, Los Altos, California**

Environmental Control Associates, Inc. (ECA) is pleased to present you this authorization and cost proposal **for Concrete Coring & GeoProbe Borings to Facilitate Soil Sampling**, at the referenced site, as requested by the Project Manager, Mr. Benjamin Berman of Consulting Engineers Corp. (CEC).

**Project Approach**

ECA will use our truck mounted GeoProbe rig. Marking of planned boring locations for Underground Service Alert (USA) / underground locating – utility clearances will be by CEC. ECA will provide concrete coring and install five (5) borings to approximately 15 feet below the ground surface (bgs). All materials are included, including: clear plastic liners for continuous coring, logging, and soil sampling; neat cement grout for sealing of boreholes; concrete for top of boreholes after they are sealed; and DOT approved 5-gallon pails or 55-gallon drum, for soil cuttings, to be left onsite for later disposal by the client. ECA believes the work can be completed in one day (8 hours maximum onsite).

Daily Rate, Rig w/Operator	\$ 2,500
mob/demob/prep	300
Expendables	200
Drum + Delivery	100
<u>2 hours overtime (10 hrs onsite), if needed</u>	<u>400</u>
Total Estimated Cost:	\$ 3,500

(Deduct \$400 if overtime not needed)

**Terms of Payment: 30 Days after completion of work.** If this proposal is acceptable please indicate below and send us a signed copy of this proposal and payment conditions as your authorization to proceed. ECA thanks you for the opportunity to submit this proposal authorization. If you have questions or desire additional information, please contact Benjamin Berman at CEC (Office: 408-327-5700, Cell: 408-313-9376) or contact us at (831) 662-8178 or (916) 417-6858 cell.

**Environmental Control Associates, Inc (ECA).**  
**Tim Tyler, California Driller's License Number: C-57 # 695970**  
Cc: Benjamin Berman, CEC via e-mail

**Authorization to Proceed, Client Signature:**

**Agreed and Accepted by:** \_\_\_\_\_ **Date** \_\_\_\_\_  
**Ms. Joan Zhao, Passerelle Investment Company LLC**



**SVC**

**ENVIRONMENTAL, INC.**

**SVC WORK ORDER FOR LIMITED PROFESSIONAL SERVICES**

DATE: July 29, 2014

PROJECT: Soil Sampling Assessment

CLIENT NAME AND ADDRESS: Passerelle Investment Company LLC, c/o Benjamin Berman at Consulting Engineers Corp. (CEC), via email to: [benjamin@cecorp.biz](mailto:benjamin@cecorp.biz)

PROJECT NAME AND ADDRESS: **Soil Sampling Assessment, Auto Repair Shop, 139 First Street, Los Altos, CA**

1. SVC Environmental, Inc. (SVC) agrees to perform professional services at the Project location described above, or elsewhere as appropriate, the scope of which services is briefly described below:  
**Provide professional geologist services for soil sampling in accordance with CEC's proposal: five (5) soil borings to ~ 15-foot depth; log boreholes, PID field screening; assist with collection of ~25 soil samples using Terra Core methods; review and stamp CEC's final report of results and findings; according to the T & M budget details attached.**
2. Unless otherwise specifically agreed in writing, SVC's services shall be performed on a time-and-materials basis according to our standard Schedule of Rates and Charges. Any estimate of the total cost for the scope of work described herein is provided in good faith, but is intended as an estimate only in recognition of the many variables that may affect the execution of professional services.
3. Client will be invoiced every one (1) month for professional services and direct costs. Invoices are due and payable upon receipt, and become delinquent after thirty (30) days. Late charges shall accrue on delinquent invoices at the rate of 1½% per month. Should Client dispute any fee or charge, written notices of such dispute must be provided to SVC within thirty (30) days after invoice date; otherwise, invoiced items and amounts shall be conclusively presumed correct. If it becomes necessary for SVC to file suit to collect any sum due for professional fees or costs, the prevailing party in such collection action shall be entitled to reasonable attorney's fees and costs incurred therein.
4. Any change order or expansion or modification of the scope of work, or additional services to be provided by SVC, shall be agreed upon in writing, to the extent that it is reasonably practicable to do so, and such modified or additional work shall be governed by each and every provision of the Agreement; provided however, that Client's acceptance of the work as modified or enlarged shall be deemed a waiver of any requirement of a written change order associated therewith.
5. SVC shall perform professional services hereunder in accordance with generally accepted professional practice in its fields of specialty. No other warranty or representation of quality or result, expressed or implied, is included or intended.
6. To the fullest extent permitted by law, Client agrees to indemnify, defend, and hold harmless SVC from any and all liability, costs, loss, damages, or judgments arising directly or indirectly out of the conduct of Client, its employees, subcontractors, design professionals, agents, suppliers, and representatives, regardless of whether or not the active or passive fault of SVC contributed to the claim, loss, damage or liability.
7. SVC will diligently proceed to complete the professional services described in this Agreement in a timely manner. However, it is expressly agreed that SVC shall not be held responsible for delays in performance occasioned by factors beyond SVC's control.

**SVC Environmental, Inc (SVC).**

**CLIENT SIGNATURE**

By: 

By: Ms. Joan Zhao, \_\_\_\_\_

Date: July 29, 2014

Date: \_\_\_\_\_



SVC Budget Details & Cost Estimate, Date: 07-29-14

Soil Sampling Assessment

Site: Auto Repair Shop, 139 First Street, Los Altos, CA

- Estimated Total Hours: 20 hours @ \$ 100 hour (10 hours onsite, 2 hours travel, 8 hours report review),
- Estimated Total Expenses: \$ 300 (field equipment and supplies, mileage, etc)
- Estimated Total Budget for SVC: \$ 2,300



121 1st St

151 1st St

Image Landsat

Google earth

1948

37°22'47.24" N 122°07'06.88" W elev 185 ft eye alt 678 ft

**Regis.los Altos**

101-151 First Street  
Los Altos, CA 94022

Inquiry Number: 4940437.7  
June 07, 2017

# EDR Environmental Lien and AUL Search

## EDR Environmental Lien and AUL Search

The EDR Environmental Lien and AUL Search Report provides results from a search of available current land title records for environmental cleanup liens and other activity and use limitations, such as engineering controls and institutional controls.

A network of professional, trained researchers, following established procedures, uses client supplied address information to:

- search for parcel information and/or legal description;
- search for ownership information;
- research official land title documents recorded at jurisdictional agencies such as recorders' offices, registries of deeds, county clerks' offices, etc.;
- access a copy of the deed;
- search for environmental encumbering instrument(s) associated with the deed;
- provide a copy of any environmental encumbrance(s) based upon a review of key words in the instrument(s) (title, parties involved, and description); and
- provide a copy of the deed or cite documents reviewed.

***Thank you for your business.***

Please contact EDR at 1-800-352-0050  
with any questions or comments.

### Disclaimer - Copyright and Trademark Notice

This Report contains certain information obtained from a variety of public and other sources reasonably available to Environmental Data Resources, Inc. It cannot be concluded from this Report that coverage information for the target and surrounding properties does not exist from other sources. **NO WARRANTY EXPRESSED OR IMPLIED, IS MADE WHATSOEVER IN CONNECTION WITH THIS REPORT. ENVIRONMENTAL DATA RESOURCES, INC. SPECIFICALLY DISCLAIMS THE MAKING OF ANY SUCH WARRANTIES, INCLUDING WITHOUT LIMITATION, MERCHANTABILITY OR FITNESS FOR A PARTICULAR USE OR PURPOSE. ALL RISK IS ASSUMED BY THE USER. IN NO EVENT SHALL ENVIRONMENTAL DATA RESOURCES, INC. BE LIABLE TO ANYONE, WHETHER ARISING OUT OF ERRORS OR OMISSIONS, NEGLIGENCE, ACCIDENT OR ANY OTHER CAUSE, FOR ANY LOSS OR DAMAGE, INCLUDING, WITHOUT LIMITATION, SPECIAL, INCIDENTAL, CONSEQUENTIAL, OR EXEMPLARY DAMAGES. ANY LIABILITY ON THE PART OF ENVIRONMENTAL DATA RESOURCES, INC. IS STRICTLY LIMITED TO A REFUND OF THE AMOUNT PAID FOR THIS REPORT.** Purchaser accepts this Report "AS IS". Any analyses, estimates, ratings, environmental risk levels or risk codes provided in this Report are provided for illustrative purposes only, and are not intended to provide, nor should they be interpreted as providing any facts regarding, or prediction or forecast of, any environmental risk for any property. Only a Phase I Environmental Site Assessment performed by an environmental professional can provide information regarding the environmental risk for any property. Additionally, the information provided in this Report is not to be construed as legal advice.

Copyright 2017 by Environmental Data Resources, Inc. All rights reserved. Reproduction in any media or format, in whole or in part, of any report or map of Environmental Data Resources, Inc. or its affiliates is prohibited without prior written permission.

EDR and its logos (including Sanborn and Sanborn Map) are trademarks of Environmental Data Resources, Inc. or its affiliates. All other trademarks used herein are the property of their respective owners.

## EDR Environmental Lien and AUL Search

### TARGET PROPERTY INFORMATION

#### ADDRESS

101-151 First Street  
Regis.los Altos  
Los Altos, CA 94022

#### RESEARCH SOURCE

##### **Source 1:**

Santa Clara Recorder  
Santa Clara, CA

### PROPERTY INFORMATION

#### **Deed 1:**

Type of Deed: deed  
Title is vested in: Creative Urban Investments LLC  
Title received from: Mayan Group LLC Betine Lee Trustee  
Deed Dated: 5/20/2016  
Deed Recorded: 5/23/2016  
Book: na  
Page: na  
Volume: NA  
Instrument: na  
Docket: NA  
Land Record Comments:  
Miscellaneous Comments:

**Legal Description:** See Exhibit

**Legal Current Owner:** Creative Urban Investments LLC

**Parcel # / Property Identifier:** 167-36-126

**Comments:** See Exhibit

#### **Deed 2:**

Type of Deed: deed  
Title is vested in: 151 First St LLC  
Title received from: Ellen Lee Haskill Karen Jean Grimm Executors  
Deed Dated: 6/21/2010  
Deed Recorded: 6/22/2010  
Book: NA  
Page: na  
Volume: na  
Instrument: na  
Docket: NA  
Land Record Comments:

## EDR Environmental Lien and AUL Search

Miscellaneous Comments:

**Legal Description:** See Exhibit  
**Legal Current Owner:** 151 First St LLC  
**Parcel # / Property Identifier:** 167-39-041  
**Comments:** See Exhibit

### Deed 3:

Type of Deed: deed  
Title is vested in: 151 First St LLC  
Title received from: Dymond South Bay LLC  
Deed Dated: 5/3/2012  
Deed Recorded: 6/3/2012  
Book: NA  
Page: na  
Volume: na  
Instrument: na  
Docket: NA  
Land Record Comments:  
Miscellaneous Comments:

**Legal Description:** See Exhibit  
**Legal Current Owner:** 151 First St LLC  
**Parcel # / Property Identifier:** 167-39-040  
**Comments:** See Exhibit

### Deed 4:

Type of Deed: deed  
Title is vested in: 141 First St LLC  
Title received from: Carol Webster Millie Trustee  
Deed Dated: 1/7/2014  
Deed Recorded: 1/9/2014  
Book: NA  
Page: na  
Volume: na  
Instrument: na  
Docket: NA  
Land Record Comments:  
Miscellaneous Comments:

**Legal Description:** See Exhibit

## EDR Environmental Lien and AUL Search

**Legal Current Owner:** 141 First St LLC

**Parcel # / Property Identifier:** 167-39-042

**Comments:** See Exhibit

### Deed 5:

Type of Deed: deed  
Title is vested in: Los Altos Holdings LLC  
Title received from: Richard & Sharon I Chackerian Trustee Mildred Chac  
Deed Dated: 7/18/2014  
Deed Recorded: 7/18/2014  
Book: NA  
Page: na  
Volume: na  
Instrument: na  
Docket: NA  
Land Record Comments:  
Miscellaneous Comments:

**Legal Description:** See Exhibit

**Legal Current Owner:** Los Altos Holdigs LLC

**Parcel # / Property Identifier:** 167-39-043

**Comments:** See Exhibit

### Deed 6:

Type of Deed: deed  
Title is vested in: 129 First St LLC  
Title received from: Mike C & Michelle B Herbert  
Deed Dated: 10/19/2012  
Deed Recorded: 10/23/2012  
Book: NA  
Page: na  
Volume: na  
Instrument: na  
Docket: NA  
Land Record Comments:  
Miscellaneous Comments:

**Legal Description:** See Exhibit

**Legal Current Owner:** 129 First St LLC

**Parcel # / Property Identifier:** 167-39-044

## EDR Environmental Lien and AUL Search

**Comments:** See Exhibit

### Deed 7:

Type of Deed: deed  
Title is vested in: 127 First St LLC  
Title received from: Intellcom Inc  
Deed Dated: 9/8/2009  
Deed Recorded: 9/10/2009  
Book: NA  
Page: na  
Volume: na  
Instrument: na  
Docket: NA  
Land Record Comments:  
Miscellaneous Comments:

**Legal Description:** See Exhibit

**Legal Current Owner:** 127 First St LLC

**Parcel # / Property Identifier:** 167-39-045

**Comments:** See Exhibit

### Deed 8:

Type of Deed: deed  
Title is vested in: 101 First St LLC  
Title received from: Harvey L & Linda J Ziff Trustees  
Deed Dated: 1/13/2017  
Deed Recorded: 1/18/2017  
Book: NA  
Page: na  
Volume: na  
Instrument: na  
Docket: NA  
Land Record Comments:  
Miscellaneous Comments:

**Legal Description:** See Exhibit

**Legal Current Owner:** 101 First St LLC

**Parcel # / Property Identifier:** 167-39-127

**Comments:** See Exhibit

### ENVIRONMENTAL LIEN

Environmental Lien: Found  Not Found



## EDR Environmental Lien and AUL Search

### OTHER ACTIVITY AND USE LIMITATIONS (AULs)

AULs:

Found

Not Found

## **Deed Exhibit 1**

~~4~~ 3

RECORDING REQUESTED BY:

**Chicago Title Company**

ORDER NO: **fwps-2982160128**

When recorded mail document to:

**Creative Urban Investments, LLC**

**C/O Gilchrist & Rutter**


**1299 Ocean Avenue, Suite 900**

**Santa Monica, CA 90401**

**Attention: Peter Swain**

DOCUMENT: 23312066

Pages: 6



Fees: 40.00

Taxes: 5329.50

Copies: \_\_\_\_\_

AMT PAID 5369.50

REGINA ALCOMENDRAS  
SANTA CLARA COUNTY RECORDER  
Recorded at the request of  
Recording Service

RDE #: 024

5/23/2016

3:18 PM

APN/Parcel No: **167-39-126**

SPACE ABOVE THIS LINE FOR RECORDER'S USE

**Grant Deed**

Mail Tax Statements as Directed Above

THIS PAGE ADDED TO PROVIDE ADEQUATE SPACE FOR RECORDING INFORMATION

4

RECORDING REQUESTED BY AND  
WHEN RECORDED MAIL TO AND  
MAIL TAX STATEMENTS TO:

Creative Urban Investments LLC  
c/o Gilchrist & Rutter  
1299 Ocean Avenue, Suite 900  
Santa Monica, California 90401  
Attention: Peter Swain

APN: 167-39-126

(Above Space For Recorder's Use Only)

**THE UNDERSIGNED GRANTOR DECLARES**

Documentary Transfer Tax is ~~\$5,330.00~~ City Tax \$0.00

County TAX \$ 5329.50

Computed on full value of property conveyed, OR

Computed on full value less value of liens or encumbrances remaining at time of sale.

Unincorporated area  City of LOS ALTOS

Betina Lee  
Betine Lee, Declarant

**GRANT DEED**

FOR VALUABLE CONSIDERATION, receipt of which is hereby acknowledged, Mayan Group, LLC, a California limited liability company, as to an undivided 49% interest and Betine Lee, successor trustee under the Gerald Colombi and Betine Lee Revocable trust, UTA dated March 9, 2004, as to an undivided 51% interest, hereby GRANTS to CREATIVE URBAN INVESTMENTS LLC, a California limited liability company, that certain real property which is more particularly described on Exhibit A which is attached hereto and incorporated herein, also known by street and number as: 121 1<sup>st</sup> Street, Los Altos, California, together with all easements, hereditaments and appurtenances thereto and all improvements situated thereon.

IN WITNESS WHEREOF, Grantor has executed this Grant Deed as of May 20, 2016.

MAYAN GROUP, LLC,  
a California limited liability company

By: Ling Erl Eileen T Wu  
Name: LING-ERL EILEEN T. WU  
Title: Managing Member

THE GERALD COLOMBI AND BETINE  
LEE REVOCABLE TRUST, UTA DATED  
MARCH 9, 2004

By: Betine Lee  
Betine Lee, successor trustee under the Gerald Colombi  
and Betine Lee Revocable trust, UTA dated March 9, 2004

**CALIFORNIA ACKNOWLEDGMENT**


A notary public or other officer completing this certificate verifies only the identity of the individual who signed the document to which this certificate is attached, and not the truthfulness, accuracy, or validity of that document.


State of California )  
County of SAN MATEO

On 05/20/2016, before me, RHETT BUTLER, a notary public, personally appeared BETINE LEG, who proved to me on the basis of satisfactory evidence to be the person(s) whose name(s) is/are subscribed to the within instrument and acknowledged to me that he/she/they executed the same in his/her/their authorized capacity(ies), and that by his/her/their signature(s) on the instrument the person(s), or the entity upon behalf of which the person(s) acted, executed the instrument.

I certify under PENALTY OF PERJURY under the laws of the State of California that the foregoing paragraph is true and correct.

WITNESS my hand and official seal.

Signature  (Seal)



# CALIFORNIA ALL-PURPOSE CERTIFICATE OF ACKNOWLEDGMENT

A notary public or other officer completing this certificate verifies only the identity of the individual who signed the document to which this certificate is attached, and not the truthfulness, accuracy, or validity of that document.

State of California

County of SAN MATEO


On 05/20/2016 before me, Rhett Butler, Notary Public,  
(Here insert name and title of the officer)

personally appeared LING-ERL EILEEN T. WU,


who proved to me on the basis of satisfactory evidence to be the person(s) whose name(s) is/are subscribed to the within instrument and acknowledged to me that he/she/they executed the same in his/her/their authorized capacity(ies), and that by his/her/their signature(s) on the instrument the person(s), or the entity upon behalf of which the person(s) acted, executed the instrument.

I certify under PENALTY OF PERJURY under the laws of the State of California that the foregoing paragraph is true and correct.

WITNESS my hand and official seal.

  
Signature of Notary Public

(Notary Seal)



## ADDITIONAL OPTIONAL INFORMATION

### INSTRUCTIONS FOR COMPLETING THIS FORM

Any acknowledgment completed in California must contain verbiage exactly as appears above in the notary section or a separate acknowledgment form must be properly completed and attached to that document. The only exception is if a document is to be recorded outside of California. In such instances, any alternative acknowledgment verbiage as may be printed on such a document so long as the verbiage does not require the notary to do something that is illegal for a notary in California (i.e. certifying the authorized capacity of the signer) Please check the document carefully for proper notarial wording and attach this form if required.

- State and County information must be the State and County where the document signer(s) personally appeared before the notary public for acknowledgment.
- Date of notarization must be the date that the signer(s) personally appeared which must also be the same date the acknowledgment is completed
- The notary public must print his or her name as it appears within his or her commission followed by a comma and then your title (notary public).
- Print the name(s) of document signer(s) who personally appear at the time of notarization.
- Indicate the correct singular or plural forms by crossing off incorrect forms (i.e. ~~he~~/she/~~they~~, is /~~are~~) or circling the correct forms. Failure to correctly indicate this information may lead to rejection of document recording
- The notary seal impression must be clear and photographically reproducible. Impression must not cover text or lines. If seal impression smudges, re-seal if a sufficient area permits, otherwise complete a different acknowledgment form.
- Signature of the notary public must match the signature on file with the office of the county clerk.
  - ❖ Additional information is not required but could help to ensure this acknowledgment is not misused or attached to a different document.
  - ❖ Indicate title or type of attached document, number of pages and date.
  - ❖ Indicate the capacity claimed by the signer. If the claimed capacity is a corporate officer, indicate the title (i.e. CEO, CFO, Secretary).
- Securely attach this document to the signed document

### DESCRIPTION OF THE ATTACHED DOCUMENT

\_\_\_\_\_  
(Title or description of attached document)

\_\_\_\_\_  
(Title or description of attached document continued)

Number of Pages \_\_\_\_\_ Document Date \_\_\_\_\_

\_\_\_\_\_  
(Additional information)

### CAPACITY CLAIMED BY THE SIGNER

- Individual (s)  
 Corporate Officer

\_\_\_\_\_  
(Title)

- Partner(s)  
 Attorney-in-Fact  
 Trustee(s)  
 Other \_\_\_\_\_

**Exhibit A to Grant Deed**

**Real Property Description**

For APN/Parcel ID(s): 167-39-126

THE LAND REFERRED TO HEREIN BELOW IS SITUATED IN THE CITY OF LOS ALTOS, COUNTY OF SANTA CLARA, STATE OF CALIFORNIA AND IS DESCRIBED AS FOLLOWS:

LOT 27, BLOCK 14, AS DELINEATED UPON THAT CERTAIN MAP ENTITLED "MAP NO. 1 OF THE TOWN OF LOS ALTOS, SITUATED IN THE SEC. 30 T. 6 S R. W., M.D.M.", FILED FOR RECORD IN THE OFFICE OF THE RECORDER OF THE COUNTY OF SANTA CLARA, STATE OF CALIFORNIA, ON OCTOBER 25TH, 1907 IN BOOK L OF MAPS, AT PAGE 99.




## **Deed Exhibit 2**

First American NCS-436482-SC  
RECORDING REQUESTED BY  
AND WHEN RECORDED, RETURN TO,  
AND MAIL TAX STATEMENTS TO:

145 First Street LLC  
145 First Street  
Los Altos, CA 94022

APN: 167-39-041

DOCUMENT: 20748586



Pages: 2

Fees . . . . . 38.00 +  
Taxes.. ++ Conf ++  
Copies. \_\_\_\_\_  
AMT PAID 38.00

REGINA ALCOMENDRAS  
SANTA CLARA COUNTY RECORDER  
Recorded at the request of  
First American Title Company

RDE # 014  
6/22/2010  
1:22 PM

*Documentary transfer tax is not of public record and is  
shown on a separate sheet attached to this deed. per  
R&TC 11932-11933*

*D. Blair*

GRANT DEED

**FILOR REQUESTS  
DO NOT RECORD STAMP VALUE**

FOR VALUE RECEIVED, Ellen Lee Haskell and Karen Jean Grimm, Co-Executors of the Estate of Ellen Kircher, Deceased (collectively "Grantor") grant to 145 First Street LLC, a California limited liability company, all that certain real property, located in the City of Los Altos County of Santa Clara, State of California, more particularly described as.

REAL PROPERTY IN THE CITY OF LOS ALTOS, COUNTY OF SANTA CLARA, STATE OF CALIFORNIA, DESCRIBED AS FOLLOWS:

LOT 19, BLOCK 14, MAP NO. 1 OF THE TOWN OF LOS ALTOS, FILED OCTOBER 25, 1907, BOOK "L" OF MAPS, PAGES 99, SANTA CLARA COUNTY RECORDS.

APN: 167-39-041

IN WITNESS WHEREOF, Grantor has executed this Grant Deed as of this 21 day of June, 2010.


*Ellen Lee Haskell*  
Ellen Lee Haskell  
Co-Executor of the Estate of Ellen Kircher  
*Karen Jean Grimm*  
Karen Jean Grimm  
Co-Executor of the Estate of Ellen Kircher

[NOTARY ACKNOWLEDGEMENTS - CONTINUED NEXT PAGE]

[NOTARY ACKNOWLEDGEMENTS ATTACHED TO GRANT DEED TO  
145 FIRST STREET LLC, A CALIFORNIA LIMITED LIABILITY COMPANY]

State of Arizona )  
County of PIMA )

On this 21<sup>ST</sup> day of JUNE, 2010, before me personally appeared **ELLEN LEE HASKELL**, whose identity was proved to me on the basis of satisfactory evidence to be the person whose name is subscribed to this document, and who acknowledged that he/she signed the above/attached document.




[Affix notary seal here]

Vicki Phillips  
Notary Public

My commission expires 7/19/2011  
[Day] [Month] [Year]

State of Arizona )  
County of PIMA )

On this 21<sup>ST</sup> day of JUNE, 2010, before me personally appeared **KAREN JEAN GRIMM**, whose identity was proved to me on the basis of satisfactory evidence to be the person whose name is subscribed to this document, and who acknowledged that he/she signed the above/attached document.




[Affix notary seal here]

Vicki Phillips  
Notary Public

My commission expires 7/19/2011  
[Day] [Month] [Year]

## **Deed Exhibit 3**

First American NCS-529613-SC  
RECORDING REQUESTED BY  
WHEN RECORDED, RETURN TO  
AND MAIL TAX STATEMENTS TO:



Fees. 21 00  
Taxes -- Conf --  
Copies  
AMT PAID 21 00

151 FIRST STREET LLC  
108 First Street  
Los Altos, CA 94022

REGINA ALCOMENDRAS  
SANTA CLARA COUNTY RECORDER  
Recorded at the request of  
Recording Service

RDE # 010  
5/03/2012  
9 09 AM

APN: 167-39-040

*Documentary transfer tax is not of public record and is shown on  
a separate sheet attached to this deed.*

**FILOR REQUESTS  
DO NOT RECORD STAMP VALUE**

**GRANT DEED**

FOR VALUE RECEIVED, **DYMOND SOUTH BAY, LLC**, a California limited liability company, grants to **151 FIRST STREET LLC**, a California limited liability company, all that certain real property, located in the Town of Los Altos, County of Santa Clara, State of California, more particularly described in Exhibit A, attached hereto and incorporated herein by reference thereto.

IN WITNESS WHEREOF, Grantor has executed this Grant Deed as of this 3rd day of May, 2012.

DYMOND SOUTH BAY, LLC,  
a California limited liability company

By: Karen L. Jensen  
Name: KAREN L. JESSEN  
Title: MANAGING MEMBER

**CALIFORNIA ALL-PURPOSE ACKNOWLEDGEMENT**

STATE OF California )SS  
COUNTY OF Santa Clara )

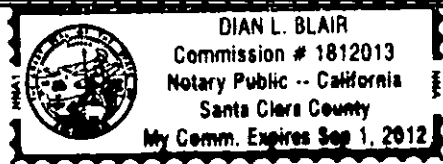
On May 1, 2012 before me, Dian L. Blair, Notary Public, personally appeared **Karen L. Jessen**

who proved to me on the basis of satisfactory evidence to be the person(s) whose name(s) is/~~are~~ subscribed to the within instrument and acknowledged to me that he/~~she/they~~ executed the same in his/~~her/their~~ authorized capacity(ies) and that by his/~~her/their~~ signature(s) on the instrument the person(s) or the entity upon behalf of which the person(s) acted, executed the instrument.

I certify under PENALTY OF PERJURY under the laws of the State of California that the foregoing paragraph is true and correct.

WITNESS my hand and official seal.

Signature \_\_\_\_\_



This area for official notarial seal.

**OPTIONAL SECTION  
CAPACITY CLAIMED BY SIGNER**

Though statute does not require the Notary to fill in the data below, doing so may prove invaluable to persons relying on the documents.

- INDIVIDUAL
- CORPORATE OFFICER(S) TITLE(S)
- PARTNER(S)       LIMITED       GENERAL
- ATTORNEY-IN-FACT
- TRUSTEE(S)
- GUARDIAN/CONSERVATOR
- OTHER

SIGNER IS REPRESENTING:

\_\_\_\_\_  
Name of Person or Entity

\_\_\_\_\_  
Name of Person or Entity

**OPTIONAL SECTION**

Though the data requested here is not required by law, it could prevent fraudulent reattachment of this form.

**THIS CERTIFICATE MUST BE ATTACHED TO THE DOCUMENT DESCRIBED BELOW**

TITLE OR TYPE OF DOCUMENT: \_\_\_\_\_

NUMBER OF PAGES \_\_\_\_\_ DATE OF DOCUMENT \_\_\_\_\_

SIGNER(S) OTHER THAN NAMED ABOVE \_\_\_\_\_

**Exhibit A to Grant Deed  
Legal Description**


Real property in the Town of Los Altos, County of Santa Clara, State of California, described as follows:

ALL OF LOT 17, IN BLOCK 14, AS SHOWN UPON THAT CERTAIN MAP ENTITLED "TOWN OF LOS ALTOS", WHICH MAP WAS FILED FOR RECORD IN THE OFFICE OF THE RECORDER OF THE COUNTY OF SANTA CLARA, STATE OF CALIFORNIA, ON OCTOBER 25, 1907 IN BOOK L OF MAPS, AT PAGE 99.

APN: 167-39-040

## **Deed Exhibit 4**





Fees	18 00
Taxes	-- Conf --
Copies	
AMT PAID	18.00

RECORDING REQUESTED BY  
WHEN RECORDED, RETURN TO  
AND MAIL TAX STATEMENTS TO:

141 FIRST STREET LLC  
108 First Street  
Los Altos, CA 94022

REGINA ALCOMENDRAS  
SANTA CLARA COUNTY RECORDER  
Recorded at the request of  
Document Processing Solutions

RDE # 025  
1/09/2014  
8:00 AM

APN: 167-39-042

**FILOR REQUESTS  
DO NOT RECORD STAMP VALUE**

3

*The undersigned Grantor(s) declare(s) that Documentary Transfer Tax shall be shown on a separate Declaration or Statement of Tax Due and not of public record pursuant to revenue & taxation code 11932-11933.*

*Carol Webster Millie, Trustee*  
Signature of Declarant

**GRANT DEED**

FOR VALUE RECEIVED, Carol Webster Millie, Trustee of the Carol Webster Millie Trust dated October 21, 1992 ("Grantor"), hereby grants to 141 FIRST STREET LLC, a California limited liability company ("Grantee"), all that certain real property, located in the Town of Los Altos, County of Santa Clara, State of California, more particularly described as follows:

ALL OF THE SOUTHEAST 1/2 OF LOT 21 IN BLOCK 14 AS DELINEATED AND SO DESIGNATED UPON MAP ON ENTITLED "MAP NO. 1 OF THE TOWN OF LOS ALTOS, SITUATED IN SEC 30, T.6S.,R.2.W., M.D.M.", AND WHICH SAID MAP WAS FILED FOR RECORD IN THE OFFICE OF THE RECORDER OF THE COUNTY OF SANTA CLARA STATE OF CALIFORNIA, ON OCTOBER 25, 1907 IN VOLUME "L" OF MAPS, AT PAGE 99.

APN: 167-39-042

IN WITNESS WHEREOF, Grantor has executed this Grant Deed as of this 8<sup>th</sup> day of January, 2014.

*Carol Webster Millie, Trustee*  
Carol Webster Millie,  
Trustee of the Carol Webster Millie  
Trust dated October 21, 1992

STATE OF CA

COUNTY OF Santa Clara

On 1/8/14 before me, Cm Herrera, Notary Public, personally appeared Carol Webster mitte, who proved to me on the basis of satisfactory evidence to be the person(s) whose name(s) is/are subscribed to the within instrument and acknowledged to me that he/she/they executed the same in his/her/their authorized capacity(ies), and that by his/her/their signature(s) on the instrument the person(s), or the entity upon behalf of which the person(s) acted, executed the instrument.

I certify under PENALTY OF PERJURY under the laws of the State of CALIFORNIA that the foregoing is true and correct.

Witness my hand and official seal.

Signature 




## **Deed Exhibit 5**

**ESCROW #:** NCS-660386-SC

**DOCUMENT:** 22649361

Pages: 4



Fees...	24.00
Taxes... ** Conf **	
Copies	
AMT PAID	24.00

RECORDING REQUESTED BY  
WHEN RECORDED, RETURN TO  
AND MAIL TAX STATEMENTS TO:

LOS ALTOS HOLDINGS LLC  
108 First Street  
Los Altos, CA 94022

REGINA ALCOMENDRAS  
SANTA CLARA COUNTY RECORDER  
Recorded at the request of  
Document Processing Solutions

RDE # 006  
7/18/2014  
8:00 AM

APN: 167-39-043

8

The undersigned Grantor(s) declare(s) that Documentary Transfer Tax shall be shown on a separate Declaration or Statement of Tax Due and not of public record pursuant to revenue & taxation code 11932-11933

*[Signature]*, V. Almaraz as agent  
Signature of Declarant

**GRANT DEED**

FOR VALUE RECEIVED, **Richard Chackerian and Sharon I. Chackerian, Trustees of The Richard Chackerian and Sharon I Chackerian Revocable Living Trust Dated May 13, 2005 and Mildred Chackerian, Trustee of The Charles and Mildred Chackerian Family Revocable Trust of August 26, 1999** (collectively, "Grantors"), grant to **Los Altos Holdings LLC**, a California limited liability company, all that certain real property, located in the Town of Los Altos, County of Santa Clara, State of California, more particularly described as:

The Northwesterly 25 feet, front and rear measurements of Lot 21 in Block 14, as shown upon that certain Map entitled, "Map No. 1 of the Town of Los Altos, situate in Sec. 30, T.6S. R.2W., M.D.M.", which Map was filed for record in the office of the Recorder of the County of Santa Clara, State of California, on October 25, 1907 in Book L of Maps, at page 99.

APN: 167-39-043

This Grant may be executed and acknowledged in any number of counterparts, each of which shall be deemed an original, and all of which counterparts together shall constitute one original Grant Deed.

IN WITNESS WHEREOF, Grantors have executed this Grant Deed as of this 18<sup>th</sup> day of July, 2014.

*[Signature of Richard Chackerian]*

RICHARD CHACKERIAN, Trustee of The Richard Chackerian and Sharon I. Chackerian Revocable Living Trust Dated May 13, 2005

*[Signature of Sharon I Chackerian]*

SHARON I CHACKERIAN, Trustee of The Richard Chackerian and Sharon I. Chackerian Revocable Living Trust Dated May 13, 2005

*[Signature of Mildred Chackerian Trustee]*

MILDRED CHACKERIAN, Trustee of The Charles and Mildred Chackerian Family Revocable Trust of August 26, 1999

FILED REQUESTS  
DO NOT RECORD STAMP VALUE

STATE OF CA


COUNTY OF Santa Clara

On 6/19/14 before me, Sandra Winter, Notary Public, personally appeared Mildred Chackerian, who proved to me on the basis of satisfactory evidence to be the person(s) whose name(s) is/are subscribed to the within instrument and acknowledged to me that ~~he~~/she/they executed the same in ~~his~~/her/~~their~~ authorized capacity(ies), and that by ~~his~~/her/~~their~~ signature(s) on the instrument the person(s), or the entity upon behalf of which the person(s) acted, executed the instrument.

I certify under PENALTY OF PERJURY under the laws of the State of California that the foregoing is true and correct.

Witness my hand and official seal.

Signature: Sandra Winter



(Seal)

STATE OF CALIFORNIA

COUNTY OF SAN FRANCISCO


On JUNE 23<sup>RD</sup>, 2014 before me, P. FALIANO, Notary Public, personally appeared RICHARD EHACKERIAN, who proved to me on the basis of satisfactory evidence to be the person(s) whose name(s) ~~is/are~~ subscribed to the within instrument and acknowledged to me that ~~he/she/they~~ executed the same in ~~his/her/their~~ authorized capacity(ies), and that by ~~his/her/their~~ signature(s) on the instrument the person(s), or the entity upon behalf of which the person(s) acted, executed the instrument.

I certify under PENALTY OF PERJURY under the laws of the State of California that the foregoing is true and correct.

Witness my hand and official seal.

Signature

P. Faliano



(Seal)

# CALIFORNIA ALL-PURPOSE CERTIFICATE OF ACKNOWLEDGMENT

State of California

County of SAN FRANCISCO

On JUNE 24<sup>th</sup>, 2014 before me, P. FALIANO, NOTARY PUBLIC  
(Here insert name and title of the officer)

personally appeared SHARON IRENE CHACKERIAN

who proved to me on the basis of satisfactory evidence to be the person(s) whose name(s) ~~is/are~~ subscribed to the within instrument and acknowledged to me that ~~he/she/they~~ executed the same in his/~~her/their~~ authorized capacity(ies), and that by his/~~her/their~~ signature(s) on the instrument the person(s), or the entity upon behalf of which the person(s) acted, executed the instrument.

I certify under PENALTY OF PERJURY under the laws of the State of California that the foregoing paragraph is true and correct.

WITNESS my hand and official seal.

P. Faliano  
 Signature of Notary Public

(Notary Seal)



## ADDITIONAL OPTIONAL INFORMATION

**DESCRIPTION OF THE ATTACHED DOCUMENT**

\_\_\_\_\_

(Title or description of attached document)

\_\_\_\_\_

(Title or description of attached document continued)

Number of Pages \_\_\_\_\_ Document Date \_\_\_\_\_

\_\_\_\_\_

(Additional information)

**CAPACITY CLAIMED BY THE SIGNER**

Individual (s)

Corporate Officer

\_\_\_\_\_

(Title)

Partner(s)

Attorney-in-Fact

Trustee(s)

Other \_\_\_\_\_

- INSTRUCTIONS FOR COMPLETING THIS FORM**
- Any acknowledgment completed in California must contain verbiage exactly as appears above in the notary section or a separate acknowledgment form must be properly completed and attached to that document. The only exception is if a document is to be recorded outside of California. In such instances, any alternative acknowledgment verbiage as may be printed on such a document so long as the verbiage does not require the notary to do something that is illegal for a notary in California (i.e. certifying the authorized capacity of the signer). Please check the document carefully for proper notarial wording and attach this form if required.*
- State and County information must be the State and County where the document signer(s) personally appeared before the notary public for acknowledgment.
  - Date of notarization must be the date that the signer(s) personally appeared which must also be the same date the acknowledgment is completed
  - The notary public must print his or her name as it appears within his or her commission followed by a comma and then your title (notary public)
  - Print the name(s) of document signer(s) who personally appear at the time of notarization
  - Indicate the correct singular or plural forms by crossing off incorrect forms (i.e. ~~he/she/they~~ is/are) or circling the correct forms. Failure to correctly indicate this information may lead to rejection of document recording
  - The notary seal impression must be clear and photographically reproducible. Impression must not cover text or lines. If seal impression smudges, re-seal if a sufficient area permits, otherwise complete a different acknowledgment form
  - Signature of the notary public must match the signature on file with the office of the county clerk
    - ❖ Additional information is not required but could help to ensure this acknowledgment is not misused or attached to a different document.
    - ❖ Indicate title or type of attached document, number of pages and date.
    - ❖ Indicate the capacity claimed by the signer. If the claimed capacity is a corporate officer, indicate the title (i.e. CEO, CFO, Secretary)
  - Securely attach this document to the signed document

## **Deed Exhibit 6**



**First American Title Company**

**Escrow No.:** NCS - 565544 - sc

RECORDING REQUESTED BY  
WHEN RECORDED, RETURN TO  
AND MAIL TAX STATEMENTS TO:

129 FIRST STREET LLC  
c/o Passerelle Investment Company LLC  
108 First Street  
Los Altos, CA 94022

APN: 167-39-044

DOCUMENT: 21912591



Pages: 2

Fees...	18.00
Taxes ..	-- Conf --
Copies..	
AMT PAID	18 00

REGINA ALCOMENDRAS  
SANTA CLARA COUNTY RECORDER  
Recorded at the request of  
Recording Service

RDE # 025  
10/23/2012  
10:07 AM

*Documentary transfer tax is not of public record and is shown on a separate sheet attached to this deed.*

**FILOR REQUESTS  
DO NOT RECORD STAMP VALUE**

**GRANT DEED**

FOR VALUE RECEIVED, **Mike C. Herbert** and **Michelle B. Herbert** ("Grantors"), hereby grant to **129 First Street LLC**, a **California limited liability company** ("Grantee"), all that certain real property, located in the Town of Los Altos, County of Santa Clara, State of California, more particularly described as follows:

LOT 23, BLOCK 14, as delineated upon that certain Map entitled "Map No. 1 of the Town of Los Altos, situated in Section 30, Township 6 South, Range 2 West, M.D.M.", filed for record in the Office of the Recorder of the County of Santa Clara, State of California, on October 25th, 1907 in Book L of Maps, at Page 99.

APN: 167-39-044

IN WITNESS WHEREOF, Grantors have executed this Grant Deed as of this 19 day of October 2012.

Mike C. Herbert

Michelle B. Herbert

# CALIFORNIA ALL-PURPOSE ACKNOWLEDGEMENT

STATE OF California )SS  
COUNTY OF Santa Clara )

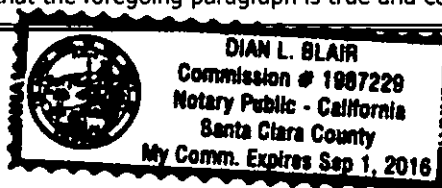

On October 19, 2012 before me, Dian L. Blair, Notary Public, personally appeared **Mike C. Hebert and Michelle B. Hebert**

who proved to me on the basis of satisfactory evidence to be the person(s) whose name(s) is/are subscribed to the within instrument and acknowledged to me that he/she/they executed the same in his/her/their authorized capacity(ies) and that by his/her/their signature(s) on the instrument the person(s) or the entity upon behalf of which the person(s) acted, executed the instrument.

I certify under PENALTY OF PERJURY under the laws of the State of California that the foregoing paragraph is true and correct.

WITNESS my hand and official seal.

Signature \_\_\_\_\_



This area for official notarial seal.

## OPTIONAL SECTION CAPACITY CLAIMED BY SIGNER

Though statute does not require the Notary to fill in the data below, doing so may prove invaluable to persons relying on the documents.

- INDIVIDUAL  
 CORPORATE OFFICER(S) TITLE(S)  
 PARTNER(S)  LIMITED  GENERAL  
 ATTORNEY-IN-FACT  
 TRUSTEE(S)  
 GUARDIAN/CONSERVATOR  
 OTHER

SIGNER IS REPRESENTING:

\_\_\_\_\_  
Name of Person or Entity

\_\_\_\_\_  
Name of Person or Entity

## OPTIONAL SECTION

Though the data requested here is not required by law, it could prevent fraudulent reattachment of this form.

**THIS CERTIFICATE MUST BE ATTACHED TO THE DOCUMENT DESCRIBED BELOW**

TITLE OR TYPE OF DOCUMENT: \_\_\_\_\_


NUMBER OF PAGES \_\_\_\_\_ DATE OF DOCUMENT \_\_\_\_\_

SIGNER(S) OTHER THAN NAMED ABOVE \_\_\_\_\_

## **Deed Exhibit 7**

**RECORDING REQUESTED BY:**

Chicago Title Company  
Escrow No.: 08-98607364-TW  
Locate No.: CACT17743-7743-2986-0098607364  
Title No.: 08-98607364-MC



Fees ... 12.00  
Taxes... \*\* Conf \*\*  
Copies...  
AMT PAID 12.00

**When Recorded Mail Document and Tax Statement To:**

127 First Street LLC  
127 1st Street  
Los Altos, CA 94022

REGINA ALCOMENDRAS  
SANTA CLARA COUNTY RECORDER  
Recorded at the request of  
Chicago Title

RDE # 014  
9/10/2009  
8:00 AM

APN: 167-39-045

**GRANT DEED**

SPACE ABOVE THIS LINE FOR RECORDER'S USE  
**FILOR REQUESTS  
DO NOT RECORD STAMP VALUE**

The undersigned grantor(s) declare(s)

Documentary transfer tax is \$ **Filor requests that transfer tax not be filmed in accordance with Section 11932 R & T Code**

- [ ] computed on full value of property conveyed, or
- [ ] computed on full value less value of liens or encumbrances remaining at time of sale,
- [ ] Unincorporated Area City of **Los Altos,**

**FOR A VALUABLE CONSIDERATION, receipt of which is hereby acknowledged,** Intelicom Inc., a California Corporation, which originally acquired title as Intelicom, Inc.,

**hereby GRANT(S) to** 127 First Street LLC, a California limited liability company

**the following described real property in the City of Los Altos, County of Santa Clara, State of California:**

SEE EXHIBIT "A" ATTACHED HERETO AND MADE A PART HEREOF

DATED: September 8, 2009.

State of California  
County of Santa Clara

On September 8, 2009 before me,  
Kelly Paporotti, Notary Public  
(here insert name and title of the officer), personally appeared  
Hamid Ghazvini

Intelicom Inc., a California Corporation

By: [Signature]  
Hamid Ghazvini, President

who proved to me on the basis of satisfactory evidence to be the person(s) whose name(s) is/are subscribed to the within instrument and acknowledged to me that he/she/they executed the same in his/her/their authorized capacity(ies), and that by his/her/their signature(s) on the instrument the person(s), or the entity upon behalf of which the person(s) acted, executed the instrument.

I certify under PENALTY OF PERJURY under the laws of the State of California that the foregoing paragraph is true and correct.

WITNESS my hand and official seal.

Signature [Signature] (Seal)



**MAIL TAX STATEMENTS AS DIRECTED ABOVE**

167-39-045

Escrow No.: 08-98607364-TW  
Locate No.: CACT17743-7743-2986-0098607364  
Title No.: 08-98607364-MC

## EXHIBIT "A"

All that certain Real Property in the City of Los Altos, County of Santa Clara, State of California, described as follows:

### PARCEL ONE:

Lot 25 in Block 14, as shown upon a Map entitled, "Map No. 1 of The Town of Los Altos, situated in Sec. 30. T. 6 S. R., 2 W., M.D.M. and which said Map was filed for record in the Office of the County Recorder of the County of Santa Clara, State of California, on October 25, 1907 in Volume "L" of Maps, Page 99, records of said County.

### PARCEL TWO:

A footing Easement described as follows:

The Northwesterly 1.00 foot of Lot 23 in Block 14, as shown upon that certain Map entitled Map No. 1 of the Town of Los Altos, situated in Sec. 30, T. 6 S R., 2 W., M.D.M., filed for record in the Office of the Recorder of the County of Santa Clara, State of California, on October 25, 1907 in volume "L" of Maps, Page 99. Said 1.00 foot to be measured at right angles from the Northwesterly line of said Lot 23.

APN: 167-39-045

## **Deed Exhibit 8**

**23559410**

**Regina Alcomendras**  
Santa Clara County - Clerk-Recorder  
01/18/2017 08:28 AM

Titles: 1    Pages: 4  
Fees: \$24.00  
Taxes: \$5132.60  
Total: \$5156.60

**4**

RECORDING REQUESTED BY AND  
WHEN RECORDED MAIL TO AND  
MAIL TAX STATEMENTS TO:

Los Altos Community Investments  
110 First Street  
Los Altos, California, 94022

5344252

APN: 167-39-127

(Above Space For Recorder's Use Only)

*THE UNDERSIGNED GRANTOR DECLARES*

Documentary Transfer Tax is \$ 5,132.60, City Tax \$ 0


- Computed on full value of property conveyed, OR
- Computed on full value less value of liens or encumbrances remaining at time of sale.
- Unincorporated area X City of LOS ALTOS


**GRANT DEED**

FOR VALUABLE CONSIDERATION, receipt of which is hereby acknowledged, HARVEY L. ZIFF AND LINDA J. ZIFF, AS TRUSTEES OF THE ZIFF FAMILY 2010 REVOCABLE TRUST (collectively, "Grantor") hereby GRANT to 101 FIRST STREET LLC, a California limited liability company, that certain real property which is more particularly described on Exhibit A attached hereto and incorporated herein, also known by street and number as: 101-111 1<sup>st</sup> Street, Los Altos, California, together with all easements, hereditaments and appurtenances thereto and all improvements situated thereon.

**"MAIL TAX STATEMENTS AS DIRECTED ABOVE"**

IN WITNESS WHEREOF, Grantor has executed this Grant Deed as of January 13<sup>th</sup>, 2017.

  
\_\_\_\_\_  
Harvey L. Ziff, as trustee of The Ziff Family 2010  
Revocable Trust

  
\_\_\_\_\_  
Linda J. Ziff, as trustee of The Ziff Family 2010  
Revocable Trust



**CALIFORNIA ACKNOWLEDGMENT**

A notary public or other officer completing this certificate verifies only the identity of the individual who signed the document to which this certificate is attached, and not the truthfulness, accuracy, or validity of that document.


State of California )  
County of Santa Clara

On January 13 2017, before me, J. Holloway, a notary public, personally appeared Harvey L. Ziff + Linda J Ziff, who proved to me on the basis of satisfactory evidence to be the person(s) whose name(s) is/are subscribed to the within instrument and acknowledged to me that he/she/they executed the same in his/her/their authorized capacity(ies), and that by his/her/their signature(s) on the instrument the person(s), or the entity upon behalf of which the person(s) acted, executed the instrument.

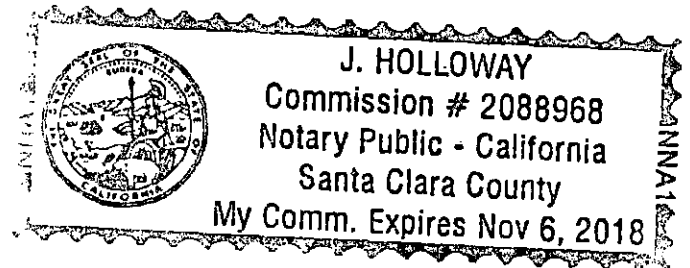
I certify under PENALTY OF PERJURY under the laws of the State of California that the foregoing paragraph is true and correct.

WITNESS my hand and official seal.

Signature \_\_\_\_\_



(Seal)



**Exhibit A to Grant Deed**

**Real Property Description**

All that certain real property situated in the City of Los Altos, Santa Clara County, State of California, and described as follows:

LOT 29 IN BLOCK 14, AS SHOWN UPON A MAP ENTITLED "MAP NO. 1 OF THE TOWN OF LOS ALTOS, SITUATED IN THE SEC. 30 T. 6 S R. 2 W., M.D.M.", AND WHICH SAID MAP WAS FILED FOR RECORD IN THE OFFICE OF THE COUNTY RECORDER OF THE COUNTY OF SANTA CLARA, STATE OF CALIFORNIA, ON OCTOBER 25, 1907 IN VOLUME "L" OF MAPS, PAGE 99, RECORDS OF SAID COUNTY

APN: 167-39-127

**Regis.los Altos**

151 First Street  
Los Altos, CA 94022

Inquiry Number: 4940446.1S  
June 2, 2017

# EDR Environmental Lien and AUL Search



6 Armstrong Road, 4th floor  
Shelton, CT 06484  
Toll Free: 800.352.0050  
[www.edrnet.com](http://www.edrnet.com)

## EDR Environmental Lien and AUL Search

The EDR Environmental LienSearch Report provides results from a search of available current land title records for environmental cleanup liens and other activity and use limitations, such as engineering controls and institutional controls.

A network of professional, trained researchers, following established procedures, uses client supplied address information to:

- search for parcel information and/or legal description;
- search for ownership information;
- research official land title documents recorded at jurisdictional agencies such as recorders' offices, registries of deeds, county clerks' offices, etc.;
- access a copy of the deed;
- search for environmental encumbering instrument(s) associated with the deed;
- provide a copy of any environmental encumbrance(s) based upon a review of key words in the instrument(s) (title, parties involved, and description); and
- provide a copy of the deed or cite documents reviewed.

***Thank you for your business.***

Please contact EDR at 1-800-352-0050  
with any questions or comments.

### **Disclaimer - Copyright and Trademark Notice**

This report was prepared for the use of Environmental Data Resources, Inc., and Discovery Research Solutions, LLC exclusively. This report is neither a guarantee of title, a commitment to insure, or a policy of title insurance. **NO WARRANTY, EXPRESSED OR IMPLIED, IS MADE WHATSOEVER IN CONNECTION WITH THIS REPORT.** Environmental Data Resources, Inc. (EDR) and Discovery Research Solutions, LLC exclusively specifically disclaim the making of any such warranties, including without limitation, merchantability or fitness for a particular use or purpose. The information contained in this report is retrieved as it is recorded from the various agencies that make it available. The total liability is limited to the fee paid for this report.

Copyright 2016 by Environmental Data Resources, Inc. All rights reserved. Reproduction in any media or format, in whole or in part, of any report or map of Environmental Data Resources, Inc., or its affiliates, is prohibited without prior written permission.

EDR and its logos are trademarks of Environmental Data Resources, Inc. or its affiliates. All other trademarks used herein are the property of their respective owners.

# EDR Environmental Lien and AUL Search

## TARGET PROPERTY INFORMATION

### ADDRESS

REGIS.LOS ALTOS  
151 FIRST STREET  
LOS ALTOS, CA 94022

### RESEARCH SOURCE

Source 1: Recorder  
Santa Clara County, California

Source 2: Assessor  
Santa Clara County, California

## PROPERTY INFORMATION

### **Deed 1:**

According to the Santa Clara County Assessor, the current owner of the subject property is the City of Los Altos. Records were searched at the Santa Clara County Recorder's Office back to 1980. No conveyance was found of record transferring fee title ownership into the City of Los Altos for the subject property.

**Legal Description:** All that certain piece or parcel of land being Lots 13, 14, 15 and 16, Block 14, and alley, as shown on that certain map entitled "Map No. 1 of the Town of Los Altos", recorded 10/25/1907, in Book "L" of Maps, Page 99, situate and lying in the County of Santa Clara, State of California.

**Legal Current Owner:** City of Los Altos

**Property Identifiers:** 167-39-032

## ENVIRONMENTAL LIEN

Environmental Lien: Found  Not Found

If found:

1<sup>st</sup> Party:

2<sup>nd</sup> Party:

Dated:

Recorded:

Book:

Page:

Docket:

Volume:

Instrument:

Comments:

Miscellaneous:

## EDR Environmental Lien and AUL Search

### OTHER ACTIVITY AND USE LIMITATIONS (AULs)

Other AUL's:                      Found                       Not Found

If found:

1<sup>st</sup> Party:

2<sup>nd</sup> Party:

Dated:

Recorded:

Book:

Page:

Docket:

Volume:

Instrument:

Comments:

Miscellaneous:

# ***IRC Environmental Consulting, LLC***

[www.irc-enviro.com](http://www.irc-enviro.com)

□

## **PHASE I ENVIRONMENTAL SITE ASSESSMENT REPORT □**

**101, 111 First Street  
Los Altos, California**

**December 9, 2016 □  
Project Number 3347**

□

□

□

□

□

**Prepared For**

**Creative Urban Investments LLC  
110 First Street  
Los Altos, CA 94022**

□

□

□

□

**Prepared By**

**IRC Environmental Consulting, LLC  
430 South 4th Street  
San Jose, California 95112-5730  
(408) 313 - 9376**

[ircenvironmental@gmail.com](mailto:ircenvironmental@gmail.com)

□

□

# IRC Environmental Consulting, LLC

[www.irc-enviro.com](http://www.irc-enviro.com)

Project Number 3347

Project Number 3347

Los Altos Area  
Los Altos Area

Via Email to [joanne@losaltoscommunityinvestments.com](mailto:joanne@losaltoscommunityinvestments.com)

Attn: Joanne Connors

Subject: PHASE I ENVIRONMENTAL SITE ASSESSMENT REPORT  
SITE: 101, 111 FIRST STREET, LOS ALTOS, CALIFORNIA

Ms. Joanne

This is to represent to you the findings of the site assessment report and the results of the Phase I Environmental Site Assessment. Attached is a copy of the report for your review.

If you have any questions or need additional information or clarification, please contact me at [joanne@irc-enviro.com](mailto:joanne@irc-enviro.com).

Thank you



Barbara Brown

Project Manager

IRC Environmental Consulting, LLC  
430 South 4th Street, San Jose, CA 95112-5730  
(408) 313-9376 [ircenvironmental@gmail.com](mailto:ircenvironmental@gmail.com)



# TABLE OF CONTENTS

<b>1.0 EXECUTIVE SUMMARY, CONCLUSIONS, RECOMMENDATIONS</b>	<b>1</b>
<b>2.0 PURPOSE AND SCOPE</b>	<b>4</b>
2.1 Purpose	
2.2 Objectives	
2.3 Limitations	
<b>3.0 PHYSICAL AND ENVIRONMENTAL SETTING</b>	<b>6</b>
3.1 Location	
3.2 Regional Context	
<b>4.0 LAND USE HISTORY</b>	<b>8</b>
4.1 Historical Land Use	
4.2 Aerial Photographs	
4.3 Historical Insurance Maps	
4.4 Title Records	
4.5 Surrounding Land Use	
4.6 Unsettled Land	
<b>5.0 SITE RECONNAISSANCE</b>	<b>12</b>
5.1 Site Description and Surroundings	
5.2 Addition of Non-Compliant Structures	
5.3 Adjoining and Neighboring Properties	
<b>6.0 RECORDS AND CORRESPONDENCE REVIEW</b>	<b>14</b>
6.1 Deed and Title Records	
6.2 Contention Migration	
6.3 Utility Records	
6.4 Inspection Reports and Affidavits	
6.5 Utility Records and Agency Records	
6.6 Title Insurance	
<b>7.0 SIGNATURES OF ENVIRONMENTAL PROFESSIONALS</b>	<b>19</b>
<b>8.0 REFERENCES</b>	<b>20</b>

## FIGURES

1.0	1.0
2.0	2.0
3.0	3.0
4.0	4.0
5.0	5.0
6.0	6.0
7.0	7.0
8.0	8.0

### TABLES

□

□A□□□□□□□□ □□MMA□□□□□□□□M□□□□□AN□□□□N□MA□□□□□□□□□□

□

□A□□□□□□□□ □□MMA□□□□□□□□□□□□□□□□□□□□□□□□□□□□

□

### PHTOGRAPHS

□

□□□□□□□□A□□□□□ □□□□□□□□□□□□A□□□□□□□□□□□□□□□□□□□□□□

□

### APPENDICES (ON CD)

□

- A□□□N□□□□A□ □ □□A□□M□□N□□□□□□□□A□□□□□A□□□□N□□
- A□□□N□□□□□□□ □ □□□□□□□A□□□□□□□□□□A□□□□□MA□□□□
- A□□□N□□□□□□□ □ □□□□□□□□□□□□□□□□□□□□□□□□□□□□□□□□
- A□□□N□□□□□□□ □ A□□□A□□□□□□□□□□□□A□□□□□□□□□□□□□□□□□□□□A□□□□□□
- MA□□□□□
- A□□□N□□□□□□□ □ □AN□□□□N□MA□□□□
- A□□□N□□□□□□□ □ □N□□□□NM□□N□A□□□□□□□□N□□□□A□□□□□
- A□□□N□□□□□□□ □ □A□□□□□MA□□□□□□□□□□□□□□□□
- A□□□N□□□□□□□ □ □□□□□□A□□□□□□□□□□N□□□□MA□□□□
- A□□□N□□□□□□□ □ □A□□□□□□□□□□□□□□□□□□□□□□□□□□□□
- A□□□N□□□□□□□ □ □□□□□□□□A□□□□□□□□□□□□□□□□□□□□□□
- A□□□N□□□□□□□ □ □□□□□□□□NA□□□□□□□□
- A□□□N□□□□□□□ □ □□
- □□□□□□□□M□□□□□□□□□□□□□□□□□□□□□□□□□□□□□□□□□□□□□□
- □□□□□□□□M□□□□□□A□□□□□□□□□□□□□□□□□□□□□□□□□□□□□□□□
- A□□□N□□□□□M□ □ □□□
- □□□

□

□

# 1.0 EXECUTIVE SUMMARY, CONCLUSIONS, RECOMMENDATIONS

Assess the environmental impacts of the proposed development project on the surrounding area. The assessment includes a review of the project description, site characteristics, and potential impacts on the environment. The assessment also includes a review of the project's compliance with applicable laws and regulations.

The assessment includes a review of the project's compliance with applicable laws and regulations. The assessment also includes a review of the project's potential impacts on the environment. The assessment also includes a review of the project's potential impacts on the surrounding area.

Based on our review of the project's compliance with applicable laws and regulations, we conclude that the project is in compliance with applicable laws and regulations. We also conclude that the project's potential impacts on the environment are minimal.

## Findings, Opinions

### Subject Property, Location, Description

The subject property is located at [address]. The property is a [type of property] and is currently used for [current use]. The property is situated on [lot size] and is bounded by [surrounding properties]. The property is situated on [lot size] and is bounded by [surrounding properties].

### Subject Property, Historical and Current Uses

The property has been used for [historical use] since [year]. The property is currently used for [current use]. The property has been used for [historical use] since [year]. The property is currently used for [current use].

**Adjoining Properties, Historical and Current Uses**

Adjoining properties are located east and west of the subject property. The subject property is currently used for residential purposes.

**Subject Property, Potential Concerns Originating from Onsite**

A review of the geology and hydrogeology of the subject property and surrounding areas indicates that the property is underlain by a shallow aquifer. The aquifer is composed of sand and gravel, and is in direct contact with the surface water table. The aquifer is generally unconfined, and is subject to fluctuations in water level. The aquifer is generally of good to fair quality, and is not considered to be a source of drinking water. The aquifer is generally of good to fair quality, and is not considered to be a source of drinking water. The aquifer is generally of good to fair quality, and is not considered to be a source of drinking water.

No other potential concerns were identified during the site visit. The site is generally well-maintained, and no significant environmental issues were observed. The site is generally well-maintained, and no significant environmental issues were observed.

The site is generally well-maintained, and no significant environmental issues were observed. The site is generally well-maintained, and no significant environmental issues were observed.

**Adjoining / Nearby Properties, Potential Concerns**

During the site visit, no potential concerns were identified for adjoining or nearby properties. The site is generally well-maintained, and no significant environmental issues were observed.

A review of the geology and hydrogeology of the subject property and surrounding areas indicates that the property is underlain by a shallow aquifer. The aquifer is composed of sand and gravel, and is in direct contact with the surface water table. The aquifer is generally unconfined, and is subject to fluctuations in water level. The aquifer is generally of good to fair quality, and is not considered to be a source of drinking water. The aquifer is generally of good to fair quality, and is not considered to be a source of drinking water.

**Business Environmental Risks**

Regarding the original soil and groundwater monitoring data on the site, the data indicates that there is no significant contamination of the site. The data also indicates that there is no significant contamination of the site. The data also indicates that there is no significant contamination of the site.

Regarding the groundwater monitoring data, the data indicates that there is no significant contamination of the site. The data also indicates that there is no significant contamination of the site. The data also indicates that there is no significant contamination of the site.

Regarding the original soil and groundwater monitoring data, the data indicates that there is no significant contamination of the site. The data also indicates that there is no significant contamination of the site. The data also indicates that there is no significant contamination of the site.

**Non-Scope Considerations**

The monitoring of the structures on the site is not included in this assessment. Asbestos-containing building materials (ACBM) are not included in the assessment.

**Conclusions, Recommendations**

The iron content consulting data is for the Phase I Environmental Site Assessment. The data indicates that there is no significant contamination of the site.

The assessment did not identify any recognized environmental conditions in connection with the property.

- The assessment did not identify any non-scope considerations that are identified in this report.



## 2.0 PURPOSE AND SCOPE

This report presents the results, conclusions, and recommendations and findings for the project. The purpose of this report is to provide a clear and concise summary of the findings and conclusions of the project. The report is intended for the use of the project sponsor and other stakeholders who are interested in the project's progress and outcomes.

### 2.1 Purpose

The purpose of this investigation is to conduct an in-depth analysis of the current state of the project and to identify the key areas of concern. The analysis will focus on the project's progress, budget, and overall performance. The findings of the analysis will be used to develop a plan of action to address the identified issues and to ensure the project is completed on time and within budget. The analysis will also provide a clear and concise summary of the project's progress and outcomes, which will be used to inform the project sponsor and other stakeholders.

### 2.2 Scope of Services

The scope of services includes the following:

- ◆ Provide a detailed analysis of the project's progress, budget, and overall performance.
- ◆ Conduct an in-depth analysis of the project's progress, budget, and overall performance.
- ◆ Provide a clear and concise summary of the project's progress and outcomes.
- ◆ Develop a plan of action to address the identified issues and to ensure the project is completed on time and within budget.
- ◆ Provide a detailed analysis of the project's progress, budget, and overall performance.
- ◆ Provide a clear and concise summary of the project's progress and outcomes.
- ◆ Develop a plan of action to address the identified issues and to ensure the project is completed on time and within budget.
- ◆ Provide a detailed analysis of the project's progress, budget, and overall performance.
- ◆ Provide a clear and concise summary of the project's progress and outcomes.
- ◆ Develop a plan of action to address the identified issues and to ensure the project is completed on time and within budget.
- ◆ Provide a detailed analysis of the project's progress, budget, and overall performance.
- ◆ Provide a clear and concise summary of the project's progress and outcomes.
- ◆ Develop a plan of action to address the identified issues and to ensure the project is completed on time and within budget.



generally meet industry standards and are not intended to be used for any other purpose.

This document contains information regarding the general conditions of the project. No other information is provided or intended to be used for any other purpose. The information is provided for informational purposes only and is not intended to be used for any other purpose. The information is provided for informational purposes only and is not intended to be used for any other purpose.

The findings, conclusions, and recommendations contained in this report are based on the information provided to us by the client. We do not warrant the accuracy or completeness of the information provided to us. The findings, conclusions, and recommendations are based on the information provided to us by the client. We do not warrant the accuracy or completeness of the information provided to us.

### 3.0 PHYSICAL AND ENVIRONMENTAL SETTING

#### 3.1 Topography

The topography of the site is relatively flat. The site is located in a valley between two hills. The site is located in a valley between two hills. The site is located in a valley between two hills.

Mountains are visible in the distance. The site is located in a valley between two hills. The site is located in a valley between two hills. The site is located in a valley between two hills.





### 3.2 Regional Geology

Geological features of the region are characterized by the presence of the following units: the *Lower Devonian* (including the *Lower Devonian* and *Upper Devonian*), the *Carboniferous* (including the *Carboniferous* and *Permian*), the *Triassic* (including the *Triassic* and *Jurassic*), the *Cretaceous* (including the *Cretaceous* and *Tertiary*), and the *Quaternary* (including the *Quaternary* and *Recent*). The *Lower Devonian* is the oldest unit, followed by the *Carboniferous*, *Triassic*, *Cretaceous*, and *Quaternary*.



The *Lower Devonian* is the oldest unit, followed by the *Carboniferous*, *Triassic*, *Cretaceous*, and *Quaternary*. The *Lower Devonian* is the oldest unit, followed by the *Carboniferous*, *Triassic*, *Cretaceous*, and *Quaternary*. The *Lower Devonian* is the oldest unit, followed by the *Carboniferous*, *Triassic*, *Cretaceous*, and *Quaternary*. The *Lower Devonian* is the oldest unit, followed by the *Carboniferous*, *Triassic*, *Cretaceous*, and *Quaternary*.



The *Lower Devonian* is the oldest unit, followed by the *Carboniferous*, *Triassic*, *Cretaceous*, and *Quaternary*. The *Lower Devonian* is the oldest unit, followed by the *Carboniferous*, *Triassic*, *Cretaceous*, and *Quaternary*. The *Lower Devonian* is the oldest unit, followed by the *Carboniferous*, *Triassic*, *Cretaceous*, and *Quaternary*.



The *Lower Devonian* is the oldest unit, followed by the *Carboniferous*, *Triassic*, *Cretaceous*, and *Quaternary*. The *Lower Devonian* is the oldest unit, followed by the *Carboniferous*, *Triassic*, *Cretaceous*, and *Quaternary*. The *Lower Devonian* is the oldest unit, followed by the *Carboniferous*, *Triassic*, *Cretaceous*, and *Quaternary*.

- The *Lower Devonian* is the oldest unit, followed by the *Carboniferous*, *Triassic*, *Cretaceous*, and *Quaternary*.
- The *Lower Devonian* is the oldest unit, followed by the *Carboniferous*, *Triassic*, *Cretaceous*, and *Quaternary*.
- The *Lower Devonian* is the oldest unit, followed by the *Carboniferous*, *Triassic*, *Cretaceous*, and *Quaternary*.
- The *Lower Devonian* is the oldest unit, followed by the *Carboniferous*, *Triassic*, *Cretaceous*, and *Quaternary*.



### 4.0 LAND USE HISTORY

A review of the historical sources described in Appendix A and the site visit conducted on 12/1/16 to the site and surrounding area in addition to the historical maps and photographs reviewed for the project. The site is located on the east side of the intersection of State Street and 1st Street in the City of San Francisco. The site is currently vacant and is surrounded by residential and commercial buildings. The site is bounded by State Street to the north, 1st Street to the south, and the intersection of State Street and 1st Street to the east and west.

The site is currently vacant and is surrounded by residential and commercial buildings. The site is bounded by State Street to the north, 1st Street to the south, and the intersection of State Street and 1st Street to the east and west. The site is currently vacant and is surrounded by residential and commercial buildings. The site is bounded by State Street to the north, 1st Street to the south, and the intersection of State Street and 1st Street to the east and west. The site is currently vacant and is surrounded by residential and commercial buildings. The site is bounded by State Street to the north, 1st Street to the south, and the intersection of State Street and 1st Street to the east and west.

#### 4.1 Historical Topographic Maps

The historical topographic maps of the site and surrounding area were reviewed. The maps show the site is currently vacant and is surrounded by residential and commercial buildings. The site is bounded by State Street to the north, 1st Street to the south, and the intersection of State Street and 1st Street to the east and west.

#### 4.2 Review of Aerial Photographs

The aerial photographs of the site and surrounding area were reviewed. The photographs show the site is currently vacant and is surrounded by residential and commercial buildings. The site is bounded by State Street to the north, 1st Street to the south, and the intersection of State Street and 1st Street to the east and west.

The aerial photographs of the site and surrounding area were reviewed. The photographs show the site is currently vacant and is surrounded by residential and commercial buildings. The site is bounded by State Street to the north, 1st Street to the south, and the intersection of State Street and 1st Street to the east and west.

t...sout...st...urrnt...rst...tr...t...on...f...nort...st...orn...ro...st...tr...t...urrnt...rst...  
tr...t...nd...on...t...sout...st...s...d...o...rst...tr...t...urrnt...-...rst...tr...t...  
...

...su...t...ro...rt...s...d...ut...to...d...s...m...on...f...g...o...er...it...  
...nd...g...s...er...to...s...o...f...urrnt...uidngs...on...t...su...t...ro...rt...nd...  
...d...t...d...o...ng...ro...rt...s...otogr...s...ro...insu...nt...u...t...to...  
d...t...r...n...t...ons...r...g...rdng...ot...nt...or...r...stor...g...so...n...s...r...st...ion...t...rst...tr...t...  
...r...o...t...d...on...t...nort...st...s...d...o...st...tr...t...o...ost...o...t...su...t...ro...rt...t...s...t...  
urrnt...ont...ns...t...o...stor...o...uidng...

### 4.3 Historical Fire Insurance Maps

...nsur...M...s...M...r...s...rodu...d...t...on...orn...nsur...o...n...or...  
...or...t...s...nd...to...ns...d...t...struc...s...uidng...t...r...s...us...s...g...s...in...s...t...  
...s...r...t...rodu...d...g...nning...r...or...to...nd...r...o...t...n...u...d...t...d...into...s...  
...s...r...u...sour...s...o...n...or...t...on...d...t...r...o...ng...r...or...us...g...ro...d...d...t...s...t...s...  
o...t...on...s...t...n...t...t...s...s...t...o...r...d...n...d...n...t...r...to...d...s...r...s...u...t...o...t...M...  
...n...orn...M...s...r...r...r...s...nt...d...n...A...nd...M...n...orn...s...r...o...r...t...  
su...t...t...nd...n...t...or...t...r...s...nd...n...t...s...s...t...on...r...s...nts...  
su...o...r...o...M...n...orn...M...r...s...su...t...ro...rt...nd...d...t...d...o...ng...  
ro...rt...s...r...s...o...n...s...und...o...d...on...ot...t...nd...s...out...rn...  
...o...d...g...to...s...s...o...n...on...t...o...ost...s...d...o...rst...tr...t...ro...t...  
su...t...ro...rt...o...ost...t...su...t...ro...rt...on...t...s...uidng...r...d...t...  
"o...rd...o...ng...ot...ous...or...ous...g...rdng...ot...nt...or...r...stor...g...so...n...  
s...r...st...ion...t...rst...tr...t...r...o...t...d...on...t...nort...st...s...d...o...st...tr...t...o...ost...o...  
t...su...t...ro...rt...t...r...s...not...s...o...n...on...t...n...orn...s...r...d...

### 4.4 City Directories

...t...d...r...o...r...s...n...u...s...d...or...or...t...s...nd...to...ns...ross...t...n...t...t...s...n...  
t...ntur...t...d...r...o...r...s...u...s...d...n...t...ntur...so...n...ud...d...str...t...nd...or...  
...str...t...ddr...ss...durng...g...n...r...t...d...r...o...r...s...r...u...sour...o...stor...  
n...or...t...on...t...r...g...rd...to...t...n...n...nd...us...d...t...d...r...o...r...s...s...ro...d...d...  
o...r...o...r...t...su...t...t...ddr...ss...s...A...nd...n...or...t...on...s...ro...d...d...n...n...  
t...s...s...t...on...or...t...os...r...s...r...t...d...r...o...r...n...or...t...on...or...t...su...t...ro...rt...s...  
ound...

...su...t...ro...rt...t...rst...tr...t...s...st...d...s...os...A...tos...u...r...nt...u...  
"ro...ssion...n...for...r...os...A...tos...M...st...m...n...on"n...nd...s...n...o...  
uidng...n...nd...su...t...ro...rt...t...rst...tr...t...d...r...ous...  
stngs...or...s...r...s...t...on...nd...t...ost...r...d...to...sso...t...d...t...o...  
us...d...t...d...o...ng...ro...rt...to...t...sout...st...rst...tr...t...s...st...d...s...  
"o...rd...n...u...e...nt...n..."or...s...r...s...t...on...nd...nd...t...s...t...d...r...t...ross...  
ro...t...su...t...ro...rt...rst...tr...t...on...t...o...ost...s...d...o...rst...tr...t...d...r...ous...  
stngs...nd...tng...o...r...r...t...nd...o...us...s...gur...g...rdng...ot...nt...or...r...  
stor...g...so...n...s...r...st...ion...t...rst...tr...t...r...o...t...d...on...t...nort...st...s...d...o...  
st...tr...t...o...ost...o...t...su...t...ro...rt...t...rst...tr...t...ddr...ss...s...not...n...ud...d...n...  
t...t...d...r...o...r...s...r...d...



□

r...n...n...to...st...us...o...t...s...d...on...t...ro...t...o...t...s...s...to...t...  
su...t...ro...rt...nd...t...un...no...n...n...g...nt...nd...or...o...o...t...s...ut...d...n...  
on...t...on...t...t...o...s...t...ot...nt...st...t...t...r...o...s...o...t...ro...u...d...ro...r...ons...  
o...urr...d...t...s...d...nt...st...nd...t...d...ground...t...r...t...su...sur...o...t...su...t...  
ro...rt...o...o...n...d...t...o...r...s...d...on...t...so...s...o...r...s...t...o...t...d...  
during...t...o...o...t...o...ro...t...su...t...ro...rt...o...nd...t...s...t...n...on...s...t...  
r...s...d...not...o...ur...r...ous...t...d...ss...d...t...d...s...not...o...r...t...t...t...su...t...ro...rt...  
o...d...n...st...t...d...s...sour...o...t...s...on...t...n...t...on...s...o...nt...t...s...un...t...t...t...  
su...t...ro...rt...o...n...r...o...d...r...s...ons...o...r...n...n...u...osts...sso...t...d...t...  
r...s...t...t...s...d...nt...st...s...d...on...t...s...n...o...t...on...no...urt...r...t...on...n...st...g...t...on...  
o...r...s...to...o...r...nt...d...t...t...s...t...o..."

□

o...us...rs...so...ro...d...d...do...u...nt...o...r...n...o...o...r...u...t...t...nd...t...d...o...o...r...o...  
g...so...n...und...rground...stor...g...t...n...o...o...nd...sso...t...d...u...u...o...nt...t...su...t...ro...rt...t...  
o...r...n...o...o...r...o...rt...d...t...d...o...s...so...n...ud...d...n...g...o...n...o...t...on...ro...d...d...  
o...nt...o...r...o...unt...o...rt...nt...o...n...ron...nt...o...t...o...o...s...s...o...t...on...o...o...o...  
o...o...r...o...n...o...t...on...g...rdng...t...o...o...r...g...so...n...o...t...t...su...t...ro...rt...t...  
□

**Questionnaire**

□

o...s...st...nd...rd...o...s...ss...s...nt...u...st...on...r...n...n...ud...s...u...stions...n...o...rd...n...f...  
t...A...M...t...nd...rd...r...t...o...o...s...o...t...d...on...No...o...r...Ms...o...nn...  
r...o...os...A...os...o...u...nt...n...st...nts...t...us...r...o...t...s...o...s...A...nd...ros...t...  
u...r...s...r...o...t...su...t...ro...rt...No...ddition...sign...nt...n...o...t...on...s...o...t...n...d...ro...t...  
o...o...t...d...u...stion...r...t...t...s...not...so...o...t...n...d...ro...o...t...r...sour...s...A...o...o...t...o...  
u...stion...r...s...ro...d...d...n...A...nd...  
□

**Interviews**

□

A...nt...r...s...r...o...ndu...t...d...Mr...n...n...n...o...o...t...o...n...t...o...r...o...  
nd...t...d...o...r...s...A...r...n...-p...rson...nt...r...o...s...o...ndu...t...d...t...n...o...o...t...ons...t...  
u...s...n...s...t...t...su...t...ro...rt...r...st...r...t...on...o...o...r...d...uring...t...t...  
n...s...t...on...A...o...o...t...on...o...o...r...s...nt...t...os...A...os...M...nd...t...d...to...  
Mr...r...n...n...s...d...t...t...st...r...d...o...r...ng...t...s...o...t...on...n...r...s...t...r...t...r...  
t...o...o...s...r...o...d...s...s...o...t...on...o...o...o...r...o...n...o...t...on...o...r...g...so...n...  
o...t...t...su...t...ro...rt...t...  
□

o...r...ous...ount...nd...t...u...g...n...s...r...o...nt...t...d...o...nd...t...on...n...No...o...nd...  
o...o...r...s...s...o...t...on...□



□

tossitions on not s d doing ro rt s us r s ut on d t  
so ot nt on ms su s ut not f d to st us s nd su sur ts nnot  
d nt d ro o s t r o r o s r tions

□





□

### 6.2 Contamination Migration

#### Unconfined Attenuation

□

In unconfined systems, the primary mechanism for natural attenuation is the dispersion of contaminants into the aquifer. This process occurs when contaminants are released from a source into a porous medium, such as soil or rock. The contaminants then migrate through the pores of the medium, eventually reaching the groundwater. This process is governed by the physical and chemical properties of the contaminants and the geology of the site. Key factors include the volatility of the contaminants, the permeability of the subsurface, and the presence of natural barriers or sinks. For example, highly volatile organic compounds (VOCs) may be rapidly attenuated through biodegradation and volatilization in the upper layers of the soil. In contrast, non-volatile organic compounds (NVOCs) may persist longer in the subsurface. The rate of migration is also influenced by the hydraulic conductivity of the subsurface materials and the hydraulic gradient. Understanding these processes is critical for predicting the fate and transport of contaminants in unconfined systems.

□

#### Confined Attenuation

□

In confined systems, the primary mechanism for natural attenuation is the adsorption of contaminants onto the mineral grains of the rock. This process occurs when contaminants are released from a source into a porous medium, such as soil or rock. The contaminants then migrate through the pores of the medium, eventually reaching the groundwater. This process is governed by the physical and chemical properties of the contaminants and the geology of the site. Key factors include the volatility of the contaminants, the permeability of the subsurface, and the presence of natural barriers or sinks. For example, highly volatile organic compounds (VOCs) may be rapidly attenuated through biodegradation and volatilization in the upper layers of the soil. In contrast, non-volatile organic compounds (NVOCs) may persist longer in the subsurface. The rate of migration is also influenced by the hydraulic conductivity of the subsurface materials and the hydraulic gradient. Understanding these processes is critical for predicting the fate and transport of contaminants in confined systems.

□

#### Groundwater Attenuation

□

The primary mechanism for natural attenuation in groundwater is the dispersion of contaminants into the aquifer. This process occurs when contaminants are released from a source into a porous medium, such as soil or rock. The contaminants then migrate through the pores of the medium, eventually reaching the groundwater. This process is governed by the physical and chemical properties of the contaminants and the geology of the site. Key factors include the volatility of the contaminants, the permeability of the subsurface, and the presence of natural barriers or sinks. For example, highly volatile organic compounds (VOCs) may be rapidly attenuated through biodegradation and volatilization in the upper layers of the soil. In contrast, non-volatile organic compounds (NVOCs) may persist longer in the subsurface. The rate of migration is also influenced by the hydraulic conductivity of the subsurface materials and the hydraulic gradient. Understanding these processes is critical for predicting the fate and transport of contaminants in groundwater systems.

□

The primary mechanism for natural attenuation in groundwater is the dispersion of contaminants into the aquifer. This process occurs when contaminants are released from a source into a porous medium, such as soil or rock. The contaminants then migrate through the pores of the medium, eventually reaching the groundwater. This process is governed by the physical and chemical properties of the contaminants and the geology of the site. Key factors include the volatility of the contaminants, the permeability of the subsurface, and the presence of natural barriers or sinks. For example, highly volatile organic compounds (VOCs) may be rapidly attenuated through biodegradation and volatilization in the upper layers of the soil. In contrast, non-volatile organic compounds (NVOCs) may persist longer in the subsurface. The rate of migration is also influenced by the hydraulic conductivity of the subsurface materials and the hydraulic gradient. Understanding these processes is critical for predicting the fate and transport of contaminants in groundwater systems.

□

□

### 6.3 Summary of Radius Map Report Findings

The Radius Map Report is presented in Appendix A and the summary report is identified under the report title. The Radius Map Report is a summary of the findings from the Radius Map Report and is intended to provide a general overview of the findings and is not intended to provide a detailed description of the findings.

The Radius Map Report is a summary of the findings from the Radius Map Report and is intended to provide a general overview of the findings and is not intended to provide a detailed description of the findings. The Radius Map Report is a summary of the findings from the Radius Map Report and is intended to provide a general overview of the findings and is not intended to provide a detailed description of the findings.

### 6.4 Environmental Liens and Activity and Use Limitations

An environmental lien is a claim against a property that arises out of a contract or statute. Not all environmental liens are recorded in the public records.

### 6.5 Summary of State and Local Agency Records and Correspondence

During the course of the environmental records search, the following information was obtained:

- City of San Diego, Department of Public Works, Office of Engineering and Construction
- County of San Diego, Department of Public Works, Office of Engineering and Construction
- County of San Diego, Department of Public Works, Office of Engineering and Construction
- County of San Diego, Department of Public Works, Office of Engineering and Construction
- County of San Diego, Department of Public Works, Office of Engineering and Construction
- County of San Diego, Department of Public Works, Office of Engineering and Construction

No state or local records and correspondence were identified that contain information regarding the project.

City of San Diego, Department of Public Works, Office of Engineering and Construction

The environmental records search identified a copy of a report from the City of San Diego, Department of Public Works, Office of Engineering and Construction. The report is a summary of the findings from the Radius Map Report and is intended to provide a general overview of the findings and is not intended to provide a detailed description of the findings.

Contractor's Responsibility to Maintain Accurate Records

The contractor shall maintain accurate records of all work performed, including but not limited to, the location, date, and time of all work performed. The contractor shall also maintain accurate records of all materials used, including but not limited to, the quantity, type, and source of all materials used. The contractor shall also maintain accurate records of all equipment used, including but not limited to, the type, make, and model of all equipment used.

Contractor's Responsibility to Maintain Accurate Records

The contractor shall maintain accurate records of all work performed, including but not limited to, the location, date, and time of all work performed. The contractor shall also maintain accurate records of all materials used, including but not limited to, the quantity, type, and source of all materials used. The contractor shall also maintain accurate records of all equipment used, including but not limited to, the type, make, and model of all equipment used.

A contractor shall maintain accurate records of all work performed, including but not limited to, the location, date, and time of all work performed. The contractor shall also maintain accurate records of all materials used, including but not limited to, the quantity, type, and source of all materials used. The contractor shall also maintain accurate records of all equipment used, including but not limited to, the type, make, and model of all equipment used.

The contractor shall maintain accurate records of all work performed, including but not limited to, the location, date, and time of all work performed. The contractor shall also maintain accurate records of all materials used, including but not limited to, the quantity, type, and source of all materials used. The contractor shall also maintain accurate records of all equipment used, including but not limited to, the type, make, and model of all equipment used.

The contractor shall maintain accurate records of all work performed, including but not limited to, the location, date, and time of all work performed. The contractor shall also maintain accurate records of all materials used, including but not limited to, the quantity, type, and source of all materials used. The contractor shall also maintain accurate records of all equipment used, including but not limited to, the type, make, and model of all equipment used.

Contractor's Responsibility to Maintain Accurate Records

The contractor shall maintain accurate records of all work performed, including but not limited to, the location, date, and time of all work performed. The contractor shall also maintain accurate records of all materials used, including but not limited to, the quantity, type, and source of all materials used. The contractor shall also maintain accurate records of all equipment used, including but not limited to, the type, make, and model of all equipment used.



### 7.0 SIGNATURES OF ENVIRONMENTAL PROFESSIONALS

Conclusions of this report are based solely on the information provided to the consultant and the consultant's own field observations. The consultant has not conducted any independent investigations or sampling. The consultant's work was limited to the review of the information provided to the consultant and the consultant's own field observations. The consultant is not responsible for the accuracy or completeness of the information provided to the consultant. The consultant is not responsible for the accuracy or completeness of the information provided to the consultant.

Signature

Name

Project Manager

Organization

Environmental Consulting

The information provided to the consultant is based on the information provided to the consultant and the consultant's own field observations. The consultant is not responsible for the accuracy or completeness of the information provided to the consultant. The consultant is not responsible for the accuracy or completeness of the information provided to the consultant.



initd  tt  s  o  g  ur  Mount  n  u  dr  ng  orn  -  
Minut  r  s  o  ogr  M

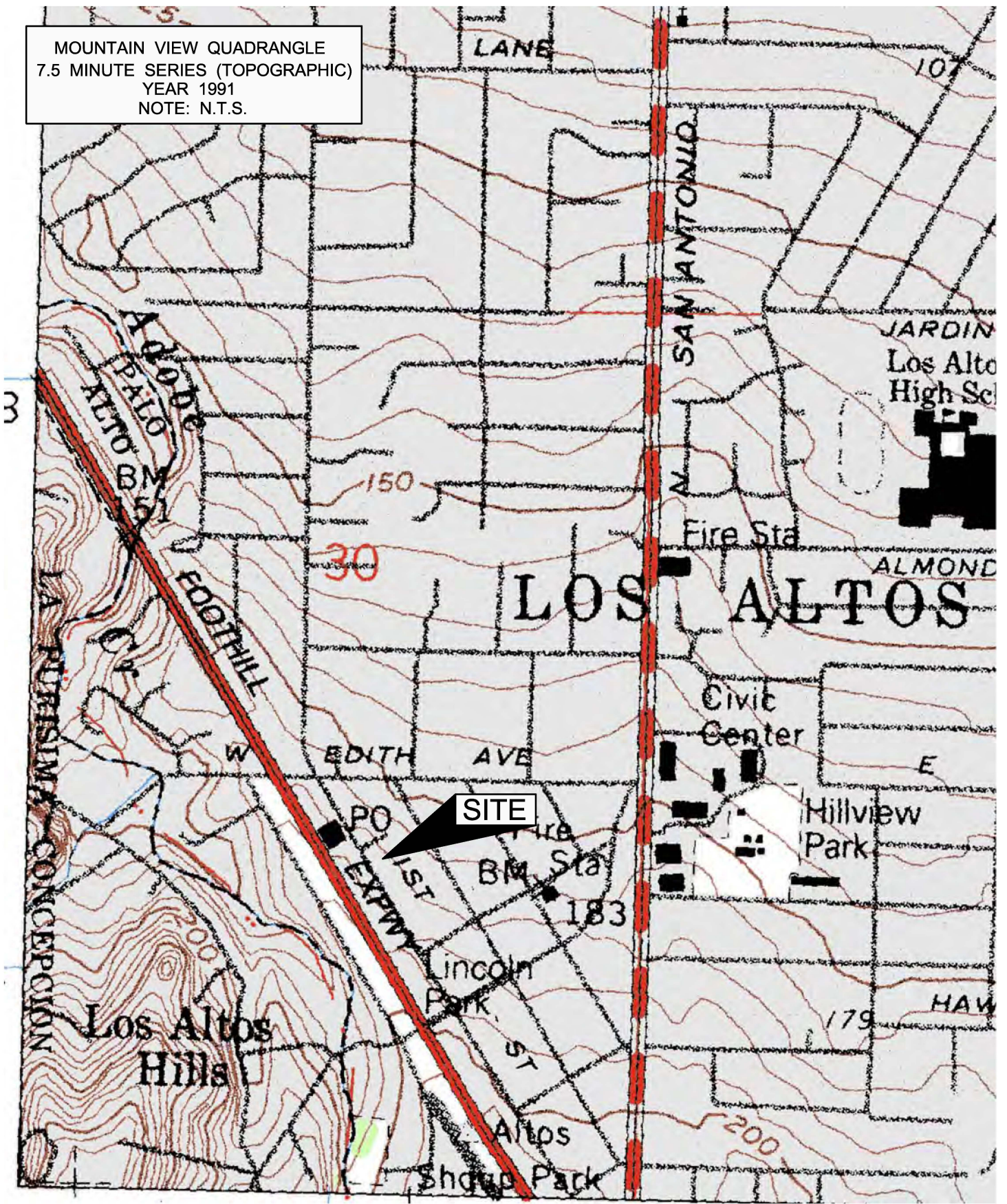


# FIGURES





MOUNTAIN VIEW QUADRANGLE  
 7.5 MINUTE SERIES (TOPOGRAPHIC)  
 YEAR 1991  
 NOTE: N.T.S.



SITE LOCATION & VICINITY

IRC ENVIRONMENTAL CONSULTING, LLC  
 430 SOUTH 4TH STREET  
 SAN JOSE, CA 95112  
 (408) 313 - 9376

PHASE I ENVIRONMENTAL  
 SITE ASSESSMENT  
 101,111 FIRST STREET  
 LOS ALTOS, CALIFORNIA

FILENAME:	3347
DATE:	11-29-2016
DRAWN BY:	BB
CHECKED BY:	BB

FIGURE:  
 1



SOURCE:  
 GOOGLE EARTH IMAGE  
 OBTAINED FROM THE  
 INTERNET, IMAGE DATE:  
 APRIL 5, 2016  
 NOTE: NOT TO SCALE  
 NORTH ARROW APPROXIMATE

Imagery Date: 4/5/2016 37°22'48.53"

**SUBJECT SITE AND ADJACENT PROPERTIES (GOOGLE EARTH IMAGE)**

<p>IRC ENVIRONMENTAL CONSULTING, LLC          430 SOUTH 4TH STREET          SAN JOSE, CA 95112          (408) 313 - 9376</p>	<p>PHASE I ENVIRONMENTAL          SITE ASSESSMENT          101,111 FIRST STREET          LOS ALTOS, CALIFORNIA</p>	<p>FILENAME: 3347          DATE: 11-29-2016          DRAWN BY: BB          CHECKED BY: BB</p>	<p>FIGURE:  <b>2</b></p>
--	--	---	------------------------------

SOURCE:  
 GOOGLE EARTH IMAGE  
 OBTAINED FROM THE  
 INTERNET, IMAGE DATE:  
 APRIL 5, 2016  
 NOTE: NOT TO SCALE  
 NORTH ARROW APPROXIMATE

ALLEY

SUBJECT  
 SITE



CUT & PATCH  
 IN ASPHALT

APPROX. LOCATION  
 OF FORMER  
 GASOLINE UST  
 PER COUNTY ?

ADJOINING  
 PROPERTY  
 121 1s ST

SHASTA

101 1st  
 STREET

111 1st  
 STREET

BACKUP  
 DIESEL  
 GENERATOR  
 ON ROOF

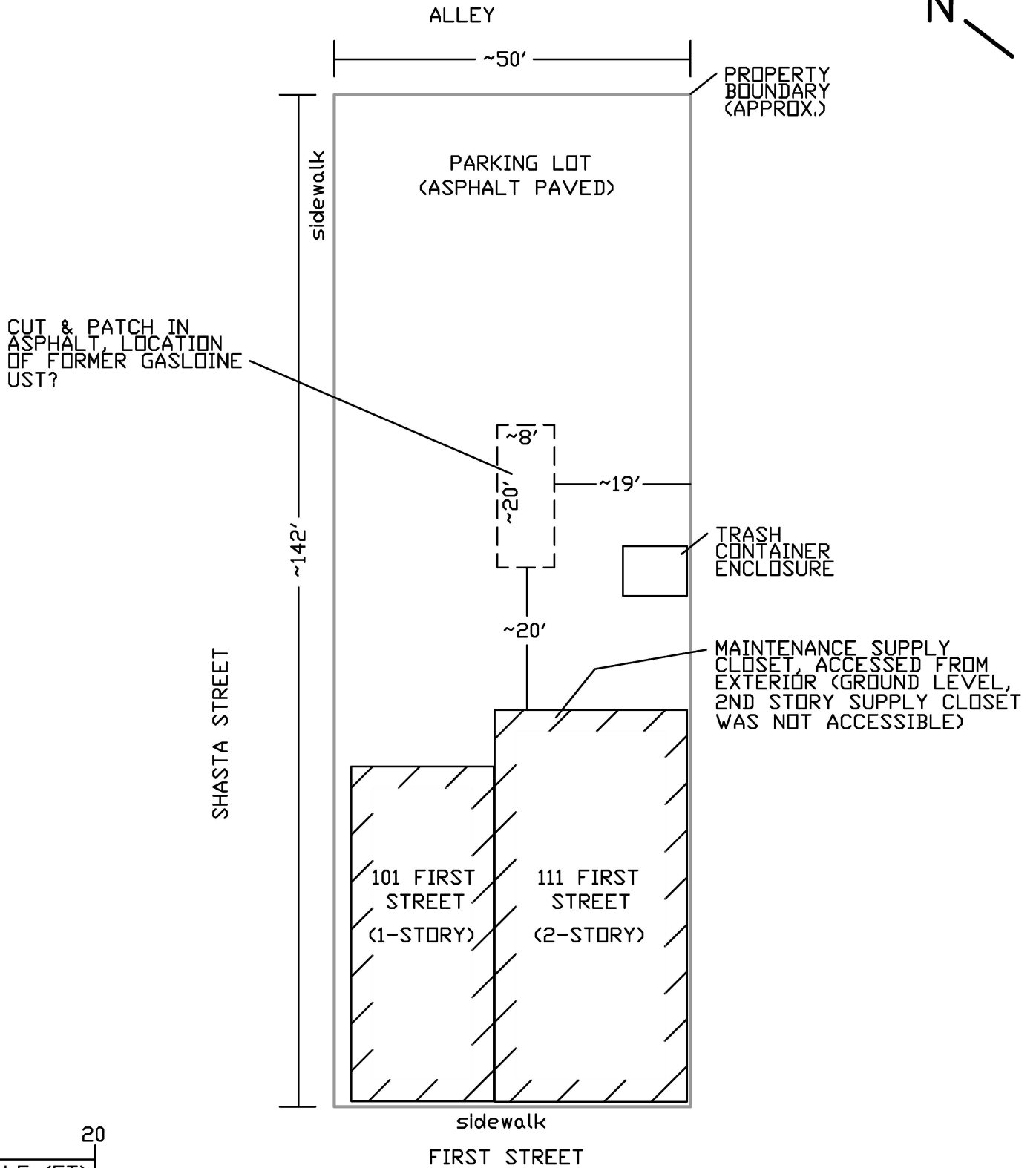
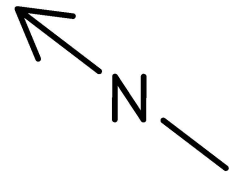
© 2016 Google

FIRST ST

SUBJECT SITE (APPROX.) (GOOGLE EARTH IMAGE)

<p>IRC ENVIRONMENTAL CONSULTING, LLC          430 SOUTH 4TH STREET          SAN JOSE, CA 95112          (408) 313 - 9376</p>	<p>PHASE I ENVIRONMENTAL          SITE ASSESSMENT          101,111 FIRST STREET          LOS ALTOS, CALIFORNIA</p>	<p>FILENAME: 3347          DATE: 12-01-2016          DRAWN BY: BB          CHECKED BY: BB</p>	<p>FIGURE:  <b>3</b></p>
--	--	---	------------------------------

NOTE: ALL LOCATIONS, DIMENSIONS, FEATURES ARE APPROXIMATE AND MAY BE INFERRED OR ASSUMED.

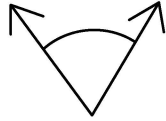


(SITE VISIT ON 12-01-2016)

**EXTERIOR SUBJECT SITE FEATURES**

IRC ENVIRONMENTAL CONSULTING, LLC 430 SOUTH 4TH STREET SAN JOSE, CA 95112 (408) 313 - 9376	PHASE I ENVIRONMENTAL SITE ASSESSMENT 101,111 FIRST STREET LOS ALTOS, CALIFORNIA	FILENAME: 3347	FIGURE: <b>4</b>
		DATE: 12-01-2016	
		DRAWN BY: BB	
		CHECKED BY: BB	

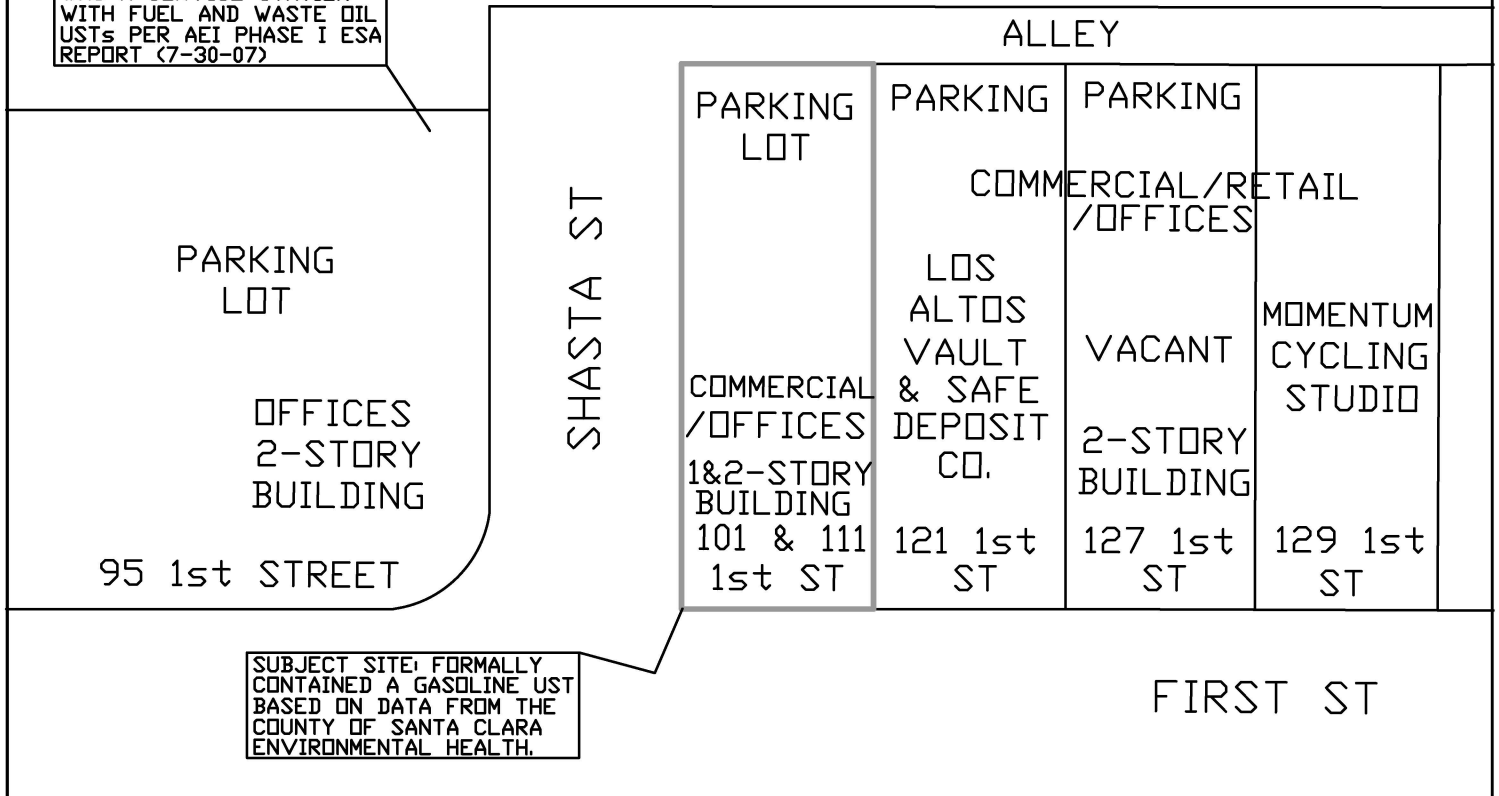
NOTE: ALL LOCATIONS, DIMENSIONS, FEATURES ARE APPROXIMATE AND MAY BE INFERRED OR ASSUMED. SOURCE FOR BASE: SHEET 1, TOPOGRAPHIC MAP, WESTFALL ENGINEERS, SARATOGA, CA, NOVEMBER 2015. (SITE VISIT ON 12-01-2016) \*FROM PREVIOUS PHASE I ESAs FOR OTHER NEARBY SITES ON 1st ST.



\*APPROXIMATE INFERRED RANGE OF REGIONAL GROUNDWATER FLOW, INFERRED DEPTH TO GROUNDWATER AT APPROXIMATELY 65 TO 150 FEET BASED ON DATA FROM OTHER SITES.

95 1st ST. SITE: FORMALLY WAS A SERVICE STATION WITH FUEL AND WASTE OIL USTs PER AEI PHASE I ESA REPORT (7-30-07)

←RESIDENTIAL→  
(MOSTLY MULTI-UNIT, 3-STORY BUILDINGS)



101 1st STREET  
3-STORY BUILDING  
MULTI-UNIT RESIDENTIAL

106 - 110 1st STREET  
COMMERCIAL / OFFICES  
2-STORY BUILDING  
UNDERGROUND PARKING  
& GROUND LEVEL PARKING  
IN BACK

SAFEWAY  
PARKING LOT

SAFEWAY, 160 1st

←(\*FORMER SOUTHERN PACIFIC RAILROAD RIGHT OF WAY)→

ADJACENT SITE USES

IRC ENVIRONMENTAL CONSULTING, LLC  
430 SOUTH 4TH STREET  
SAN JOSE, CA 95112  
(408) 313 - 9376

PHASE I ENVIRONMENTAL  
SITE ASSESSMENT  
101,111 FIRST STREET  
LOS ALTOS, CALIFORNIA

FILENAME: 3347  
DATE: 12-07-2016  
DRAWN BY: BB  
CHECKED BY: BB

FIGURE:  
**5**

# **TABLES**



**Table 2, Summary of City Directories Review  
101, 111 First Street, Los Altos, CA**

Year	City Directory Listing
<b>Subject Property: 101 First Street</b>	
1900	No return
1905	Los Altos directory
1910	Commission for Los Altos Municipal Commission
1915	Building to occupants
<b>Subject Property: 111 First Street</b>	
1900	No return
1905	Corbett's Association
1910	Road for Los Altos Municipal Commission
1915	Construction of Madison Association
1920	Construction
1925	No return
1930	Construction
<b>Adjoining Property (Southeast of Subject Property): 121 First Street</b>	
1900	No return
1905	Construction
<b>Property on the opposite side of First Street (immediately opposite of the subject property): 110 First Street</b>	
1900	Building to occupants
1905	Construction
1910	Construction
1915	Construction
1920	Construction



# PHOTOGRAPHS

**Photographic Notes (see Figures 2 through 5), 101, 111 First Street, Los Altos, California.  
Date of Site Visit: December 1, 2016.**

**Photograph No. 1** Front of south side of first floor of building facing north side of street in foreground  
of street building and storage on first floor of building and storage on first floor

**Photograph No. 2** Front of south side of first floor of building facing east side of intersection of street in  
foreground and side of street in foreground

**Photograph No. 3** Side of south side of first floor of building facing east side of intersection of street in  
foreground and side of street

**Photograph No. 4** Side of south side of first floor of building facing south side of street

**Photograph No. 5** Side of south side of first floor of building facing south side of street  
in foreground and side of street in foreground and side of street in foreground

**Photograph No. 6** Side of south side of first floor of building facing south side of street  
in foreground and side of street in foreground and side of street in foreground

**Photograph No. 7** Side of south side of first floor of building facing south side of street  
in foreground and side of street in foreground and side of street in foreground

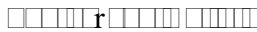
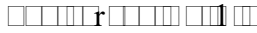
**Photograph No. 8** Side of south side of first floor of building facing south side of street  
in foreground and side of street in foreground and side of street in foreground

**Photograph No. 9** Interior of first floor of building "Los Altos Market" "Market" "Market"  
in foreground and side of street in foreground and side of street in foreground

**Photograph No. 10** Interior of first floor of building

**Photograph No. 11** Interior of side of first floor of building and storage

**Photograph No. 12** Interior of side of first floor of building and storage





□□□□□□ r □□□□□ □□□□□

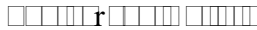
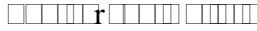
□

□



□□□□□□ r □□□□□ □□□□□

□







00000r0000009

□

□



00000r00000010

□



□□□□□r□□□□□□□□□□

□

□



□□□□□r□□□□□□□□□□



# **APPENDICIES**

**NOTE: ALL  
APPENDICIES  
ARE ON CD**



711 Grand Avenue, Suite 220  
 San Rafael, California 94901  
 415.460.6770 • Fax 415.460.6771  
 main@westenvironmental.com

PHASE I ENVIRONMENTAL SITE ASSESSMENT  
 USER RESPONSIBILITY QUESTIONNAIRE  
 ASTM E 1527-13

Date: 6/14/2017

Name and Address of User: Los Altos Mail Office, 101 First St, Los Altos, CA 94022

Name and Address of Subject Property: Los Altos Holdings LLC, 171 Main St #259, Los Altos, CA 94022

Assessor Parcel Number(s): 167-39-127

*User's Responsibility: The purpose of this questionnaire is to identify the possibility of recognized environmental conditions in connection with the subject property known by User of the Phase I ESA.*

**Question 1: Environmental liens that are filed or recorded against the property (40 CFR 312.25).**

Did a search of recorded land title records (or judicial records where appropriate) identify any environmental liens filed or recorded against the property? (Circle answer)

Yes                      **No**

If Yes, has information been forwarded to Phase I preparer? (Circle answer)

Yes                      No

**Question 2: Activity and use limitations that are in place on the property or that have been filed or recorded against the property (40 CFR 312.26(a)(1)(v) and (vi)).**

Did a search of recorded land title records (or judicial records where appropriate) identify any AULs, such as engineering controls, land use restrictions, or institutional controls that are in place at the property and/or have been filed or recorded against the property under federal, tribal, state or local law? (Circle answer)

Yes                      **No**

If Yes, has information been forwarded to Phase I preparer? (Circle answer)

Yes                      No

**Question 3: Specialized knowledge or experience of the person seeking to qualify for the LLP (40 CFR 312.88).**

Do you have any specialized knowledge or experience related to the property or nearby properties (For example, are you involved in the same line of business as the current or former occupants of the property or an adjoining property so that you would have specialized knowledge of the chemicals or processes used by this type of business)?

Yes                      **No**

If Yes, has information been forwarded to Phase I preparer? Yes No

**Question 4: Relationship of the purchase price to the fair market value of the property if it were not contaminated (40 CFR 312.29).**

Does the purchase price being paid for this property reasonably reflect the fair market value of the property? If you conclude that there is a difference, have you considered whether the lower purchase price is because contamination is known or believed to be present at the property?  
(Circle answer)

Yes No

If Yes, has information been forwarded to Phase I preparer? (Circle answer)

Yes No

**Question 5: Commonly known or reasonably ascertainable information about the property (40 CFR 312.30)**

Are you aware of commonly known or reasonably ascertainable information about the property that would help the environmental professional to identify conditions indicative of releases or threatened releases? For example:

Do you know the past uses of the property?

Yes No

Do you know of specific chemicals that are present or once were present at the property?

Yes No

Do you know of spills or other chemical releases that have taken place at the property?

Yes No

Do you know of any environmental cleanups that have taken place at the property?

Yes No

If answered Yes to the above questions, has information been forwarded to the Phase I preparer?

Yes No

**Question 6: The degree of obviousness of the presence or likely presence of contamination at the property, and the ability to detect the contamination by appropriate investigation (40 CFR 312.31).**

Based on your knowledge and experience related to the property, are there any obvious indicators that point to the presence or likely presence of releases at the property? (Circle Answer)

Yes                      **No**

If Yes, has information been forwarded to the Phase I preparer?

Yes                      No

Is any of the following information available regarding the subject property(s)?  
(Please check all that apply)

- Site/Base Maps.
- Assessors Parcel Number(s) [APN]. 167-39-127
- Environment investigation/remediation/closure documents.
- Environmental permits (for example, solid waste disposal permits, hazardous waste disposal permits, wastewater permits, NPDES permits).
- Registrations for underground and aboveground storage tanks.
- Material safety data sheets.
- Community right-to-know plan.
- Safety plans; preparedness and prevention plans; spill prevention, countermeasure, and control plans; etc.
- Reports regarding hydrogeologic conditions on the property or surrounding area
- Notices or other correspondence from any government agency relating to past or current violations of environmental laws with respect to the property or relating to environmental liens encumbering the property.
- Hazardous waste generator notices or reports.
- Geotechnical studies.
- Information regarding historical site usage, e.g., aerial photographs, infrastructure drawings, utility maps, topographic maps, operations, waste disposal practices.

Planned future development use:

Residential  Commercial  Industrial  Agricultural

Current property zoning/usage:

Residential  Commercial  Industrial  Agricultural

Has above information been forwarded to Phase I preparer?

**Yes**

No



711 Grand Avenue, Suite 220  
 San Rafael, California 94901  
 415.460.6770 • Fax 415.460.6771  
 main@westenvironmental.com

PHASE I ENVIRONMENTAL SITE ASSESSMENT  
 USER RESPONSIBILITY QUESTIONNAIRE  
 ASTM E 1527-13

Date: 6/14/2017

Name and Address of User: Los Altos Vault & Safe Deposit, 121 First St, Los Altos, CA 94022

Name and Address of Subject Property: Los Altos Holdings LLC, 171 Main St #259, Los Altos, CA 94022

Assessor Parcel Number(s): 167-39-126

*User's Responsibility: The purpose of this questionnaire is to identify the possibility of recognized environmental conditions in connection with the subject property known by User of the Phase I ESA.*

**Question 1: Environmental liens that are filed or recorded against the property (40 CFR 312.25).**

Did a search of recorded land title records (or judicial records where appropriate) identify any environmental liens filed or recorded against the property? (Circle answer)

Yes                      **No**

If Yes, has information been forwarded to Phase I preparer? (Circle answer)

Yes                      No

**Question 2: Activity and use limitations that are in place on the property or that have been filed or recorded against the property (40 CFR 312.26(a)(1)(v) and (vi)).**

Did a search of recorded land title records (or judicial records where appropriate) identify any AULs, such as engineering controls, land use restrictions, or institutional controls that are in place at the property and/or have been filed or recorded against the property under federal, tribal, state or local law? (Circle answer)

Yes                      **No**

If Yes, has information been forwarded to Phase I preparer? (Circle answer)

Yes                      No

**Question 3: Specialized knowledge or experience of the person seeking to qualify for the LLP (40 CFR 312.88).**

Do you have any specialized knowledge or experience related to the property or nearby properties (For example, are you involved in the same line of business as the current or former occupants of the property or an adjoining property so that you would have specialized knowledge of the chemicals or processes used by this type of business)?

Yes                      **No**

If Yes, has information been forwarded to Phase I preparer? Yes No

**Question 4: Relationship of the purchase price to the fair market value of the property if it were not contaminated (40 CFR 312.29).**

Does the purchase price being paid for this property reasonably reflect the fair market value of the property? If you conclude that there is a difference, have you considered whether the lower purchase price is because contamination is known or believed to be present at the property?  
(Circle answer)

Yes No

If Yes, has information been forwarded to Phase I preparer? (Circle answer)

Yes No

**Question 5: Commonly known or reasonably ascertainable information about the property (40 CFR 312.30)**

Are you aware of commonly known or reasonably ascertainable information about the property that would help the environmental professional to identify conditions indicative of releases or threatened releases? For example:

Do you know the past uses of the property?

Yes No

Do you know of specific chemicals that are present or once were present at the property?

Yes No

Do you know of spills or other chemical releases that have taken place at the property?

Yes No

Do you know of any environmental cleanups that have taken place at the property?

Yes No

If answered Yes to the above questions, has information been forwarded to the Phase I preparer?

Yes No

**Question 6: The degree of obviousness of the presence or likely presence of contamination at the property, and the ability to detect the contamination by appropriate investigation (40 CFR 312.31).**

Based on your knowledge and experience related to the property, are there any obvious indicators that point to the presence or likely presence of releases at the property? (Circle Answer)

Yes                      **No**

If Yes, has information been forwarded to the Phase I preparer?

Yes                      No

Is any of the following information available regarding the subject property(s)?  
(Please check all that apply)

- Site/Base Maps.
- Assessors Parcel Number(s) [APN]. 167-39-126
- Environment investigation/remediation/closure documents.
- Environmental permits (for example, solid waste disposal permits, hazardous waste disposal permits, wastewater permits, NPDES permits).
- Registrations for underground and aboveground storage tanks.
- Material safety data sheets.
- Community right-to-know plan.
- Safety plans; preparedness and prevention plans; spill prevention, countermeasure, and control plans; etc.
- Reports regarding hydrogeologic conditions on the property or surrounding area
- Notices or other correspondence from any government agency relating to past or current violations of environmental laws with respect to the property or relating to environmental liens encumbering the property.
- Hazardous waste generator notices or reports.
- Geotechnical studies.
- Information regarding historical site usage, e.g., aerial photographs, infrastructure drawings, utility maps, topographic maps, operations, waste disposal practices.



Planned future development use:

Residential  Commercial  Industrial  Agricultural

Current property zoning/usage:

Residential  Commercial  Industrial  Agricultural

Has above information been forwarded to Phase I preparer?

**Yes**

No



711 Grand Avenue, Suite 220  
 San Rafael, California 94901  
 415.460.6770 • Fax 415.460.6771  
 main@westenvironmental.com

PHASE I ENVIRONMENTAL SITE ASSESSMENT  
 USER RESPONSIBILITY QUESTIONNAIRE  
 ASTM E 1527-13

Date: 6/14/2017

Name and Address of User: 127 First St, Los Altos, CA 94022

Name and Address of Subject Property: Los Altos Holdings, LLC 171 Main St #259, Los Altos, CA 94022

Assessor Parcel Number(s): 167-39-045

*User's Responsibility: The purpose of this questionnaire is to identify the possibility of recognized environmental conditions in connection with the subject property known by User of the Phase I ESA.*

**Question 1: Environmental liens that are filed or recorded against the property (40 CFR 312.25).**

Did a search of recorded land title records (or judicial records where appropriate) identify any environmental liens filed or recorded against the property? (Circle answer)

Yes                      **No**

If Yes, has information been forwarded to Phase I preparer? (Circle answer)

Yes                      No

**Question 2: Activity and use limitations that are in place on the property or that have been filed or recorded against the property (40 CFR 312.26(a)(1)(v) and (vi)).**

Did a search of recorded land title records (or judicial records where appropriate) identify any AULs, such as engineering controls, land use restrictions, or institutional controls that are in place at the property and/or have been filed or recorded against the property under federal, tribal, state or local law? (Circle answer)

Yes                      **No**

If Yes, has information been forwarded to Phase I preparer? (Circle answer)

Yes                      No

**Question 3: Specialized knowledge or experience of the person seeking to qualify for the LLP (40 CFR 312.88).**

Do you have any specialized knowledge or experience related to the property or nearby properties (For example, are you involved in the same line of business as the current or former occupants of the property or an adjoining property so that you would have specialized knowledge of the chemicals or processes used by this type of business)?

Yes                      **No**

If Yes, has information been forwarded to Phase I preparer? Yes No

**Question 4: Relationship of the purchase price to the fair market value of the property if it were not contaminated (40 CFR 312.29).**

Does the purchase price being paid for this property reasonably reflect the fair market value of the property? If you conclude that there is a difference, have you considered whether the lower purchase price is because contamination is known or believed to be present at the property? (Circle answer)

Yes No

If Yes, has information been forwarded to Phase I preparer? (Circle answer)

Yes No

**Question 5: Commonly known or reasonably ascertainable information about the property (40 CFR 312.30)**

Are you aware of commonly known or reasonably ascertainable information about the property that would help the environmental professional to identify conditions indicative of releases or threatened releases? For example:

Do you know the past uses of the property?

Yes No

Do you know of specific chemicals that are present or once were present at the property?

Yes No

Do you know of spills or other chemical releases that have taken place at the property?

Yes No

Do you know of any environmental cleanups that have taken place at the property?

Yes No

If answered Yes to the above questions, has information been forwarded to the Phase I preparer?

Yes No

**Question 6: The degree of obviousness of the presence or likely presence of contamination at the property, and the ability to detect the contamination by appropriate investigation (40 CFR 312.31).**

Based on your knowledge and experience related to the property, are there any obvious indicators that point to the presence or likely presence of releases at the property? (Circle Answer)

**Yes** No

If Yes, has information been forwarded to the Phase I preparer?

**Yes** No

Is any of the following information available regarding the subject property(s)?  
(Please check all that apply)

- Site/Base Maps.
- Assessors Parcel Number(s) [APN]. 167-39-126
- Environment investigation/remediation/closure documents.
- Environmental permits (for example, solid waste disposal permits, hazardous waste disposal permits, wastewater permits, NPDES permits).
- Registrations for underground and aboveground storage tanks.
- Material safety data sheets.
- Community right-to-know plan.
- Safety plans; preparedness and prevention plans; spill prevention, countermeasure, and control plans; etc.
- Reports regarding hydrogeologic conditions on the property or surrounding area
- Notices or other correspondence from any government agency relating to past or current violations of environmental laws with respect to the property or relating to environmental liens encumbering the property.
- Hazardous waste generator notices or reports.
- Geotechnical studies.
- Information regarding historical site usage, e.g., aerial photographs, infrastructure drawings, utility maps, topographic maps, operations, waste disposal practices.

Planned future development use:

Residential  Commercial  Industrial  Agricultural

Current property zoning/usage:

Residential  Commercial  Industrial  Agricultural

Has above information been forwarded to Phase I preparer?

**Yes**

No



711 Grand Avenue, Suite 220  
 San Rafael, California 94901  
 415.460.6770 • Fax 415.460.6771  
 main@westenvironmental.com

PHASE I ENVIRONMENTAL SITE ASSESSMENT  
 USER RESPONSIBILITY QUESTIONNAIRE  
 ASTM E 1527-13

Date: 6/14/2017

Name and Address of User: 141 First St, Los Altos, CA 94022

Name and Address of Subject Property: Los Altos Holdings LLC, 171 Main St #259, Los Altos, CA 94025

Assessor Parcel Number(s): 167-39-042

*User's Responsibility: The purpose of this questionnaire is to identify the possibility of recognized environmental conditions in connection with the subject property known by User of the Phase I ESA.*

**Question 1: Environmental liens that are filed or recorded against the property (40 CFR 312.25).**

Did a search of recorded land title records (or judicial records where appropriate) identify any environmental liens filed or recorded against the property? (Circle answer)

Yes                      **No**

If Yes, has information been forwarded to Phase I preparer? (Circle answer)

Yes                      No

**Question 2: Activity and use limitations that are in place on the property or that have been filed or recorded against the property (40 CFR 312.26(a)(1)(v) and (vi)).**

Did a search of recorded land title records (or judicial records where appropriate) identify any AULs, such as engineering controls, land use restrictions, or institutional controls that are in place at the property and/or have been filed or recorded against the property under federal, tribal, state or local law? (Circle answer)

Yes                      **No**

If Yes, has information been forwarded to Phase I preparer? (Circle answer)

Yes                      No

**Question 3: Specialized knowledge or experience of the person seeking to qualify for the LLP (40 CFR 312.88).**

Do you have any specialized knowledge or experience related to the property or nearby properties (For example, are you involved in the same line of business as the current or former occupants of the property or an adjoining property so that you would have specialized knowledge of the chemicals or processes used by this type of business)?

Yes                      **No**

If Yes, has information been forwarded to Phase I preparer? Yes No

**Question 4: Relationship of the purchase price to the fair market value of the property if it were not contaminated (40 CFR 312.29).**

Does the purchase price being paid for this property reasonably reflect the fair market value of the property? If you conclude that there is a difference, have you considered whether the lower purchase price is because contamination is known or believed to be present at the property? (Circle answer)

Yes No

If Yes, has information been forwarded to Phase I preparer? (Circle answer)

Yes No

**Question 5: Commonly known or reasonably ascertainable information about the property (40 CFR 312.30)**

Are you aware of commonly known or reasonably ascertainable information about the property that would help the environmental professional to identify conditions indicative of releases or threatened releases? For example:

Do you know the past uses of the property?

Yes No

Do you know of specific chemicals that are present or once were present at the property?

Yes No

Do you know of spills or other chemical releases that have taken place at the property?

Yes No

Do you know of any environmental cleanups that have taken place at the property?

Yes No

If answered Yes to the above questions, has information been forwarded to the Phase I preparer?

Yes No

**Question 6: The degree of obviousness of the presence or likely presence of contamination at the property, and the ability to detect the contamination by appropriate investigation (40 CFR 312.31).**

Based on your knowledge and experience related to the property, are there any obvious indicators that point to the presence or likely presence of releases at the property? (Circle Answer)

Yes                      **No**

If Yes, has information been forwarded to the Phase I preparer?

Yes                      No

Is any of the following information available regarding the subject property(s)?  
(Please check all that apply)

- Site/Base Maps.
- Assessors Parcel Number(s) [APN]. 167-39-042
- Environment investigation/remediation/closure documents.
- Environmental permits (for example, solid waste disposal permits, hazardous waste disposal permits, wastewater permits, NPDES permits).
- Registrations for underground and aboveground storage tanks.
- Material safety data sheets.
- Community right-to-know plan.
- Safety plans; preparedness and prevention plans; spill prevention, countermeasure, and control plans; etc.
- Reports regarding hydrogeologic conditions on the property or surrounding area
- Notices or other correspondence from any government agency relating to past or current violations of environmental laws with respect to the property or relating to environmental liens encumbering the property.
- Hazardous waste generator notices or reports.
- Geotechnical studies.
- Information regarding historical site usage, e.g., aerial photographs, infrastructure drawings, utility maps, topographic maps, operations, waste disposal practices.



Planned future development use:

Residential  Commercial  Industrial  Agricultural

Current property zoning/usage:

Residential  Commercial  Industrial  Agricultural

Has above information been forwarded to Phase I preparer?

**Yes**

No



711 Grand Avenue, Suite 220  
 San Rafael, California 94901  
 415.460.6770 • Fax 415.460.6771  
 main@westenvironmental.com

PHASE I ENVIRONMENTAL SITE ASSESSMENT  
 USER RESPONSIBILITY QUESTIONNAIRE  
 ASTM E 1527-13

Date: 6/14/2017

Name and Address of User: Bumble, 145 First St, Los Altos, CA 94022

Name and Address of Subject Property: Los Altos Holdings, LLC, 171 Main St #259, Los Altos, CA 94022

Assessor Parcel Number(s): 167-39-041

*User's Responsibility: The purpose of this questionnaire is to identify the possibility of recognized environmental conditions in connection with the subject property known by User of the Phase I ESA.*

**Question 1: Environmental liens that are filed or recorded against the property (40 CFR 312.25).**

Did a search of recorded land title records (or judicial records where appropriate) identify any environmental liens filed or recorded against the property? (Circle answer)

Yes                      **No**

If Yes, has information been forwarded to Phase I preparer? (Circle answer)

Yes                      No

**Question 2: Activity and use limitations that are in place on the property or that have been filed or recorded against the property (40 CFR 312.26(a)(1)(v) and (vi)).**

Did a search of recorded land title records (or judicial records where appropriate) identify any AULs, such as engineering controls, land use restrictions, or institutional controls that are in place at the property and/or have been filed or recorded against the property under federal, tribal, state or local law? (Circle answer)

Yes                      **No**

If Yes, has information been forwarded to Phase I preparer? (Circle answer)

Yes                      No

**Question 3: Specialized knowledge or experience of the person seeking to qualify for the LLP (40 CFR 312.88).**

Do you have any specialized knowledge or experience related to the property or nearby properties (For example, are you involved in the same line of business as the current or former occupants of the property or an adjoining property so that you would have specialized knowledge of the chemicals or processes used by this type of business)?

Yes                      **No**

If Yes, has information been forwarded to Phase I preparer? Yes No

**Question 4: Relationship of the purchase price to the fair market value of the property if it were not contaminated (40 CFR 312.29).**

Does the purchase price being paid for this property reasonably reflect the fair market value of the property? If you conclude that there is a difference, have you considered whether the lower purchase price is because contamination is known or believed to be present at the property?  
(Circle answer)

Yes No

If Yes, has information been forwarded to Phase I preparer? (Circle answer)

Yes No

**Question 5: Commonly known or reasonably ascertainable information about the property (40 CFR 312.30)**

Are you aware of commonly known or reasonably ascertainable information about the property that would help the environmental professional to identify conditions indicative of releases or threatened releases? For example:

Do you know the past uses of the property?

Yes No

Do you know of specific chemicals that are present or once were present at the property?

Yes No

Do you know of spills or other chemical releases that have taken place at the property?

Yes No

Do you know of any environmental cleanups that have taken place at the property?

Yes No

If answered Yes to the above questions, has information been forwarded to the Phase I preparer?

Yes No

**Question 6: The degree of obviousness of the presence or likely presence of contamination at the property, and the ability to detect the contamination by appropriate investigation (40 CFR 312.31).**

Based on your knowledge and experience related to the property, are there any obvious indicators that point to the presence or likely presence of releases at the property? (Circle Answer)

Yes                      **No**

If Yes, has information been forwarded to the Phase I preparer?

Yes                      No

Is any of the following information available regarding the subject property(s)?  
(Please check all that apply)

- Site/Base Maps.
- Assessors Parcel Number(s) [APN]. 167-39-041
- Environment investigation/remediation/closure documents.
- Environmental permits (for example, solid waste disposal permits, hazardous waste disposal permits, wastewater permits, NPDES permits).
- Registrations for underground and aboveground storage tanks.
- Material safety data sheets.
- Community right-to-know plan.
- Safety plans; preparedness and prevention plans; spill prevention, countermeasure, and control plans; etc.
- Reports regarding hydrogeologic conditions on the property or surrounding area
- Notices or other correspondence from any government agency relating to past or current violations of environmental laws with respect to the property or relating to environmental liens encumbering the property.
- Hazardous waste generator notices or reports.
- Geotechnical studies.
- Information regarding historical site usage, e.g., aerial photographs, infrastructure drawings, utility maps, topographic maps, operations, waste disposal practices.

Planned future development use:

Residential  Commercial  Industrial  Agricultural

Current property zoning/usage:

Residential  Commercial  Industrial  Agricultural

Has above information been forwarded to Phase I preparer?

**Yes**

No



711 Grand Avenue, Suite 220  
 San Rafael, California 94901  
 415.460.6770 • Fax 415.460.6771  
 main@westenvironmental.com

PHASE I ENVIRONMENTAL SITE ASSESSMENT  
 USER RESPONSIBILITY QUESTIONNAIRE  
 ASTM E 1527-13

Date: 6/14/2017

Name and Address of User: Area 151, 151 First St, Los Altos, CA 94022

Name and Address of Subject Property: Los Altos Holdings, LLC 171 Main St. #259, Los Altos, CA 94022

Assessor Parcel Number(s): 167-39-040

*User's Responsibility: The purpose of this questionnaire is to identify the possibility of recognized environmental conditions in connection with the subject property known by User of the Phase I ESA.*

**Question 1: Environmental liens that are filed or recorded against the property (40 CFR 312.25).**

Did a search of recorded land title records (or judicial records where appropriate) identify any environmental liens filed or recorded against the property? (Circle answer)

Yes                      **No**

If Yes, has information been forwarded to Phase I preparer? (Circle answer)

Yes                      No

**Question 2: Activity and use limitations that are in place on the property or that have been filed or recorded against the property (40 CFR 312.26(a)(1)(v) and (vi)).**

Did a search of recorded land title records (or judicial records where appropriate) identify any AULs, such as engineering controls, land use restrictions, or institutional controls that are in place at the property and/or have been filed or recorded against the property under federal, tribal, state or local law? (Circle answer)

Yes                      **No**

If Yes, has information been forwarded to Phase I preparer? (Circle answer)

Yes                      No

**Question 3: Specialized knowledge or experience of the person seeking to qualify for the LLP (40 CFR 312.88).**

Do you have any specialized knowledge or experience related to the property or nearby properties (For example, are you involved in the same line of business as the current or former occupants of the property or an adjoining property so that you would have specialized knowledge of the chemicals or processes used by this type of business)?

Yes                      **No**

If Yes, has information been forwarded to Phase I preparer? Yes No

**Question 4: Relationship of the purchase price to the fair market value of the property if it were not contaminated (40 CFR 312.29).**

Does the purchase price being paid for this property reasonably reflect the fair market value of the property? If you conclude that there is a difference, have you considered whether the lower purchase price is because contamination is known or believed to be present at the property?  
(Circle answer)

Yes No

If Yes, has information been forwarded to Phase I preparer? (Circle answer)

Yes No

**Question 5: Commonly known or reasonably ascertainable information about the property (40 CFR 312.30)**

Are you aware of commonly known or reasonably ascertainable information about the property that would help the environmental professional to identify conditions indicative of releases or threatened releases? For example:

Do you know the past uses of the property?

Yes No

Do you know of specific chemicals that are present or once were present at the property?

Yes No

Do you know of spills or other chemical releases that have taken place at the property?

Yes No

Do you know of any environmental cleanups that have taken place at the property?

Yes No

If answered Yes to the above questions, has information been forwarded to the Phase I preparer?

Yes No

**Question 6: The degree of obviousness of the presence or likely presence of contamination at the property, and the ability to detect the contamination by appropriate investigation (40 CFR 312.31).**

Based on your knowledge and experience related to the property, are there any obvious indicators that point to the presence or likely presence of releases at the property? (Circle Answer)

Yes                      **No**

If Yes, has information been forwarded to the Phase I preparer?

Yes                      No

Is any of the following information available regarding the subject property(s)?  
(Please check all that apply)

- Site/Base Maps.
- Assessors Parcel Number(s) [APN]. 167-39-040
- Environment investigation/remediation/closure documents.
- Environmental permits (for example, solid waste disposal permits, hazardous waste disposal permits, wastewater permits, NPDES permits).
- Registrations for underground and aboveground storage tanks.
- Material safety data sheets.
- Community right-to-know plan.
- Safety plans; preparedness and prevention plans; spill prevention, countermeasure, and control plans; etc.
- Reports regarding hydrogeologic conditions on the property or surrounding area
- Notices or other correspondence from any government agency relating to past or current violations of environmental laws with respect to the property or relating to environmental liens encumbering the property.
- Hazardous waste generator notices or reports.
- Geotechnical studies.
- Information regarding historical site usage, e.g., aerial photographs, infrastructure drawings, utility maps, topographic maps, operations, waste disposal practices.



Planned future development use:

Residential  Commercial  Industrial  Agricultural

Current property zoning/usage:

Residential  Commercial  Industrial  Agricultural

Has above information been forwarded to Phase I preparer?

**Yes**

No

**Regis.los Altos**

101-151 First Street  
Los Altos, CA 94022

Inquiry Number: 4940437.2s  
May 23, 2017

# The EDR Radius Map™ Report with GeoCheck®



6 Armstrong Road, 4th floor  
Shelton, CT 06484  
Toll Free: 800.352.0050  
[www.edrnet.com](http://www.edrnet.com)

# TABLE OF CONTENTS

<u>SECTION</u>	<u>PAGE</u>
Executive Summary .....	ES1
Overview Map .....	2
Detail Map .....	3
Map Findings Summary .....	4
Map Findings .....	8
Orphan Summary .....	95
Government Records Searched/Data Currency Tracking .....	GR-1
 <b><u>GEOCHECK ADDENDUM</u></b>	
Physical Setting Source Addendum .....	A-1
Physical Setting Source Summary .....	A-2
Physical Setting Source Map .....	A-7
Physical Setting Source Map Findings .....	A-8
Physical Setting Source Records Searched .....	PSGR-1

***Thank you for your business.***  
 Please contact EDR at 1-800-352-0050  
 with any questions or comments.

### Disclaimer - Copyright and Trademark Notice

This Report contains certain information obtained from a variety of public and other sources reasonably available to Environmental Data Resources, Inc. It cannot be concluded from this Report that coverage information for the target and surrounding properties does not exist from other sources. **NO WARRANTY EXPRESSED OR IMPLIED, IS MADE WHATSOEVER IN CONNECTION WITH THIS REPORT. ENVIRONMENTAL DATA RESOURCES, INC. SPECIFICALLY DISCLAIMS THE MAKING OF ANY SUCH WARRANTIES, INCLUDING WITHOUT LIMITATION, MERCHANTABILITY OR FITNESS FOR A PARTICULAR USE OR PURPOSE. ALL RISK IS ASSUMED BY THE USER. IN NO EVENT SHALL ENVIRONMENTAL DATA RESOURCES, INC. BE LIABLE TO ANYONE, WHETHER ARISING OUT OF ERRORS OR OMISSIONS, NEGLIGENCE, ACCIDENT OR ANY OTHER CAUSE, FOR ANY LOSS OF DAMAGE, INCLUDING, WITHOUT LIMITATION, SPECIAL, INCIDENTAL, CONSEQUENTIAL, OR EXEMPLARY DAMAGES. ANY LIABILITY ON THE PART OF ENVIRONMENTAL DATA RESOURCES, INC. IS STRICTLY LIMITED TO A REFUND OF THE AMOUNT PAID FOR THIS REPORT.** Purchaser accepts this Report "AS IS". Any analyses, estimates, ratings, environmental risk levels or risk codes provided in this Report are provided for illustrative purposes only, and are not intended to provide, nor should they be interpreted as providing any facts regarding, or prediction or forecast of, any environmental risk for any property. Only a Phase I Environmental Site Assessment performed by an environmental professional can provide information regarding the environmental risk for any property. Additionally, the information provided in this Report is not to be construed as legal advice.

Copyright 2017 by Environmental Data Resources, Inc. All rights reserved. Reproduction in any media or format, in whole or in part, of any report or map of Environmental Data Resources, Inc., or its affiliates, is prohibited without prior written permission. EDR and its logos (including Sanborn and Sanborn Map) are trademarks of Environmental Data Resources, Inc. or its affiliates. All other trademarks used herein are the property of their respective owners.

## EXECUTIVE SUMMARY

A search of available environmental records was conducted by Environmental Data Resources, Inc (EDR). The report was designed to assist parties seeking to meet the search requirements of EPA's Standards and Practices for All Appropriate Inquiries (40 CFR Part 312), the ASTM Standard Practice for Environmental Site Assessments (E 1527-13) or custom requirements developed for the evaluation of environmental risk associated with a parcel of real estate.

### TARGET PROPERTY INFORMATION

#### ADDRESS

101-151 FIRST STREET  
LOS ALTOS, CA 94022

#### COORDINATES

Latitude (North): 37.3797820 - 37° 22' 47.21"  
Longitude (West): 122.1188990 - 122° 7' 8.03"  
Universal Transverse Mercator: Zone 10  
UTM X (Meters): 578008.0  
UTM Y (Meters): 4137164.2  
Elevation: 189 ft. above sea level

### USGS TOPOGRAPHIC MAP ASSOCIATED WITH TARGET PROPERTY

Target Property Map: 5641106 MOUNTAIN VIEW, CA  
Version Date: 2012

Southeast Map: 5640178 CUPERTINO, CA  
Version Date: 2012

Southwest Map: 5640188 MINDEGO HILL, CA  
Version Date: 2012

Northwest Map: 5640620 PALO ALTO, CA  
Version Date: 2012

### AERIAL PHOTOGRAPHY IN THIS REPORT

Portions of Photo from: 20140608  
Source: USDA

MAPPED SITES SUMMARY

Target Property Address:  
 101-151 FIRST STREET  
 LOS ALTOS, CA 94022

Click on Map ID to see full detail.

MAP ID	SITE NAME	ADDRESS	DATABASE ACRONYMS	RELATIVE ELEVATION	DIST (ft. & mi.) DIRECTION
<a href="#">A1</a>	CASEY WILLIAM	139 FIRST ST	EDR Hist Auto		TP
<a href="#">A2</a>	A PICKETT'S CALIFORN	139 1ST ST	FINDS		TP
<a href="#">A3</a>	NEXTFUELS TRADING, I	101 FIRST ST #250	FUELS PROGRAM		TP
<a href="#">A4</a>	GERARD HOMES, INC	141 001ST ST	SWEEPS UST, CA FID UST		TP
<a href="#">A5</a>	MEDALLION SERVICES I	101 1ST ST STE 143	EDR Hist Cleaner		TP
<a href="#">A6</a>	NEXTFUELS TRADING, I	101 FIRST ST #250	FUELS PROGRAM		TP
<a href="#">A7</a>	GERARD HOMES, INC	141 1ST ST	HIST UST		TP
<a href="#">A8</a>	NEXTFUELS TRADING, I	101 FIRST ST #250	FUELS PROGRAM		TP
<a href="#">A9</a>	JAMES MOFFETT	101 FIRST ST #197	PEST LIC		TP
<a href="#">A10</a>	L. E. E. ASSOC.	101 001ST ST	SWEEPS UST, CA FID UST		TP
<a href="#">A11</a>	MOFFETT LANDSCAPE SE	101 FIRST ST PRIVATE	PEST LIC		TP
<a href="#">A12</a>	L. E. E. ASSOC.	101-111 FIRST ST.	HIST UST		TP
<a href="#">A13</a>	CAL WEST LTD	127 1ST ST	HAZNET		TP
<a href="#">14</a>	SAFEWAY #2814	160 1ST ST	CUPA Listings, HAZNET	Higher	265, 0.050, South
<a href="#">15</a>	DONS GULF SERVICE	95 FIRST ST	EDR Hist Auto	Lower	330, 0.062, NNW
<a href="#">B16</a>	FOUR SEASONS CARPET	199 1ST ST STE 325	EDR Hist Cleaner	Higher	341, 0.065, SSE
<a href="#">B17</a>	CARPET CARE INC	390 STATE ST	EDR Hist Cleaner	Higher	366, 0.069, SSE
<a href="#">B18</a>	LOS ALTOS FRENCH CLE	358 STATE ST	EDR Hist Cleaner	Higher	368, 0.070, SE
<a href="#">19</a>	LEGACY DENTAL CARE	158 2ND ST	CUPA Listings	Lower	410, 0.078, ESE
<a href="#">C20</a>	STATE STREET CLEANER	361 STATE STREET	EDR Hist Cleaner	Higher	479, 0.091, SE
<a href="#">21</a>	RON HAMAKO DDS	1 FIRST ST 8	CUPA Listings	Lower	512, 0.097, NW
<a href="#">C22</a>	PETERSON HARRY A	201 FIRST ST	EDR Hist Auto	Higher	513, 0.097, SSE
<a href="#">C23</a>	WEBTOWN DRYCLEANER	227 1ST ST	CUPA Listings, DRYCLEANERS	Higher	519, 0.098, SSE
<a href="#">C24</a>	NIELSEN ONE HOUR MAR	227 1ST ST	EDR Hist Cleaner	Higher	519, 0.098, SSE
<a href="#">D25</a>	NIELSEN ONE HOUR MAR	230 1ST ST	EDR Hist Cleaner	Higher	609, 0.115, SSE
<a href="#">D26</a>	NIELSENS ONE HR MART	230 FIRST ST	RCRA-SQG, DRYCLEANERS, HAZNET	Higher	609, 0.115, SSE
<a href="#">27</a>	MATTOS J TRUCKING	225 STATE ST	RCRA NonGen / NLR	Lower	676, 0.128, East
<a href="#">28</a>	WOLF CAMERA NO RITZ	398 MAIN STREET	RCRA-LQG	Higher	702, 0.133, SSE
<a href="#">29</a>	BRUNNERS W VALLEY CH	300 MAIN	HIST CORTESE	Higher	824, 0.156, SE
<a href="#">E30</a>	91875	401 MAIN ST	HIST UST	Higher	887, 0.168, SSE
<a href="#">E31</a>	CHEVRON #9-1875	401 MAIN ST	LUST, HIST LUST, SWEEPS UST, HIST CORTESE	Higher	887, 0.168, SSE
<a href="#">E32</a>	VILLAGE CHEVRON	401 MAIN ST	CUPA Listings	Higher	887, 0.168, SSE
<a href="#">E33</a>	91875	401 MAIN ST	CA FID UST	Higher	887, 0.168, SSE
<a href="#">E34</a>	VILLAGE CHEVRON	401 MAIN ST.	UST	Higher	887, 0.168, SSE
<a href="#">35</a>	SANTA BARBARA FIRE S	182 MAIN	HIST CORTESE	Lower	1075, 0.204, ESE
<a href="#">F36</a>	REITMEIR'S WERKSTATT	309 1ST ST	CUPA Listings	Higher	1152, 0.218, SSE
<a href="#">F37</a>	SKIP'S TIRE & AUTO C	317 1ST ST	CUPA Listings	Higher	1202, 0.228, SSE
<a href="#">F38</a>	AQUA CLEANERS INC	325 1ST ST	CUPA Listings, DRYCLEANERS	Higher	1228, 0.233, SSE
<a href="#">G39</a>	SHELL (FORMER)	45 MAIN ST	LUST, HIST LUST, HIST CORTESE	Lower	1245, 0.236, ENE

MAPPED SITES SUMMARY

Target Property Address:  
 101-151 FIRST STREET  
 LOS ALTOS, CA 94022

Click on Map ID to see full detail.

MAP ID	SITE NAME	ADDRESS	DATABASE ACRONYMS	RELATIVE ELEVATION	DIST (ft. & mi.) DIRECTION
<a href="#">G40</a>	BOB PEARSON	45 MAIN ST	HIST UST	Lower	1245, 0.236, ENE
<a href="#">G41</a>	BOB PEARSON	45 MAIN ST	SWEEPS UST, HIST UST, CA FID UST	Lower	1245, 0.236, ENE
<a href="#">H42</a>	WALGREENS NO 7088	303 2ND ST	RCRA-SQG, CUPA Listings, HAZNET	Higher	1249, 0.237, SE
<a href="#">H43</a>	WALGREENS #7088	303 2ND ST	RCRA-CESQG	Higher	1249, 0.237, SE
<a href="#">I44</a>	HON PROPERTY	386 UNIVERSITY	LUST, HIST CORTESE	Higher	1493, 0.283, South
<a href="#">I45</a>	HON RESIDENCE	386 UNIVERSITY AVE	LUST, HIST LUST, SWEEPS UST	Higher	1493, 0.283, South
<a href="#">J46</a>	LOS ALTOS UNION #595	330 S SAN ANTONIO RD	LUST, SWEEPS UST, CA FID UST	Higher	1613, 0.305, SE
<a href="#">J47</a>	UNOCAL #5957	330 S SAN ANTONIO RD	LUST, HIST LUST	Higher	1613, 0.305, SE
<a href="#">J48</a>	UNOCAL #5957	330 S. SAN ANTONIO R	LUST, HIST UST	Higher	1613, 0.305, SE
<a href="#">49</a>	TIRE STORE	404 2ND	HIST CORTESE	Higher	1704, 0.323, SE
<a href="#">50</a>	PRIVATE RESIDENCE	PRIVATE RESIDENCE	LUST	Higher	1774, 0.336, SSE
<a href="#">K51</a>	PACIFIC BELL	61 N SAN ANTONIO AVE	LUST, CUPA Listings, EMI	Lower	1795, 0.340, NE
<a href="#">K52</a>	PACIFIC BELL	61 N SAN ANTONIO RD	RCRA-SQG, LUST, HIST LUST, SWEEPS UST, HIST UST,...	Lower	1795, 0.340, NE
<a href="#">L53</a>	VILLA ANGELA RESIDEN	11 ANGELA	LUST, HIST LUST, HIST CORTESE	Lower	2024, 0.383, NE
<a href="#">54</a>	HILLVIEW MAINTENANCE	ADJ TO 97 HILLVIEW A	SEMS-ARCHIVE	Lower	2033, 0.385, East
<a href="#">55</a>	HILLVIEW - ELEANOR A	BTW HILLVIEW;ELEANOR	RESPONSE, ENVIROSTOR, HIST Cal-Sites, Cortese	Lower	2044, 0.387, East
<a href="#">L56</a>	PRIVATE RESIDENCE	PRIVATE RESIDENCE	LUST	Lower	2058, 0.390, NE
<a href="#">M57</a>	95215	470 S SAN ANTONIO RD	LUST, HIST LUST, HIST UST	Higher	2331, 0.441, SSE
<a href="#">M58</a>	95215	470 S SAN ANTONIO	LUST, SWEEPS UST, HIST UST, CA FID UST	Higher	2331, 0.441, SSE
<a href="#">59</a>	HILLVIEW-ELEANOR ARE	NEAR CORNER OF HILLV	CA BOND EXP. PLAN	Lower	2359, 0.447, East
<a href="#">N60</a>	MCELROY LUMBER	496 1ST ST	LUST, HIST LUST	Higher	2483, 0.470, SSE
<a href="#">N61</a>	MCELROY LUMBER CO	496 1ST ST	LUST, HIST UST, HIST CORTESE	Higher	2483, 0.470, SSE

## EXECUTIVE SUMMARY

### TARGET PROPERTY SEARCH RESULTS

The target property was identified in the following records. For more information on this property see page 8 of the attached EDR Radius Map report:

Site	Database(s)	EPA ID
CASEY WILLIAM 139 FIRST ST LOS ALTOS, CA 94022	EDR Hist Auto	N/A
A PICKETT'S CALIFORN 139 1ST ST LOS ALTOS, CA 94022	FINDS Registry ID:: 110065821837	N/A
NEXTFUELS TRADING, I 101 FIRST ST #250 LOS ALTOS, CA	FUELS PROGRAM	N/A
GERARD HOMES, INC 141 001ST ST LOS ALTOS, CA 94022	SWEEPS UST Status: A Tank Status: A Comp Number: 2575  CA FID UST Facility Id: 43011951 Status: A	N/A
MEDALLION SERVICES I 101 1ST ST STE 143 LOS ALTOS, CA 94022	EDR Hist Cleaner	N/A
NEXTFUELS TRADING, I 101 FIRST ST #250 LOS ALTOS, CA	FUELS PROGRAM	N/A
GERARD HOMES, INC 141 1ST ST LOS ALTOS, CA 94022	HIST UST Facility Id: 00000002575	N/A
NEXTFUELS TRADING, I 101 FIRST ST #250 LOS ALTOS, CA	FUELS PROGRAM	N/A
JAMES MOFFETT 101 FIRST ST #197 LOS ALTOS, CA 94022	PEST LIC	N/A
L. E. E. ASSOC. 101 001ST ST LOS ALTOS, CA 94022	SWEEPS UST	N/A

## EXECUTIVE SUMMARY

Status: A  
 Tank Status: A  
 Comp Number: 4262

CA FID UST  
 Facility Id: 43011963  
 Status: A

MOFFETT LANDSCAPE SE 101 FIRST ST PRIVATE LOS ALTOS, CA 94022	PEST LIC	N/A
---	----------	-----

L. E. E. ASSOC. 101-111 FIRST ST. LOS ALTOS, CA 94022	HIST UST Facility Id: 00000004262	N/A
---	--------------------------------------	-----

CAL WEST LTD 127 1ST ST LOS ALTOS, CA 94022	HAZNET GEPAID: CAC001244000	N/A
---	--------------------------------	-----

**DATABASES WITH NO MAPPED SITES**

No mapped sites were found in EDR's search of available ("reasonably ascertainable ") government records either on the target property or within the search radius around the target property for the following databases:

**STANDARD ENVIRONMENTAL RECORDS**

***Federal NPL site list***

NPL..... National Priority List  
 Proposed NPL..... Proposed National Priority List Sites  
 NPL LIENS..... Federal Superfund Liens

***Federal Delisted NPL site list***

Delisted NPL..... National Priority List Deletions

***Federal CERCLIS list***

FEDERAL FACILITY..... Federal Facility Site Information listing  
 SEMS..... Superfund Enterprise Management System

***Federal RCRA CORRACTS facilities list***

CORRACTS..... Corrective Action Report



## EXECUTIVE SUMMARY

### ***Federal RCRA non-CORRACTS TSD facilities list***

RCRA-TSDF..... RCRA - Treatment, Storage and Disposal

### ***Federal institutional controls / engineering controls registries***

LUCIS..... Land Use Control Information System

US ENG CONTROLS..... Engineering Controls Sites List

US INST CONTROL..... Sites with Institutional Controls

### ***Federal ERNS list***

ERNS..... Emergency Response Notification System

### ***State and tribal landfill and/or solid waste disposal site lists***

SWF/LF..... Solid Waste Information System

### ***State and tribal leaking storage tank lists***

INDIAN LUST..... Leaking Underground Storage Tanks on Indian Land

SLIC..... Statewide SLIC Cases

### ***State and tribal registered storage tank lists***

FEMA UST..... Underground Storage Tank Listing

AST..... Aboveground Petroleum Storage Tank Facilities

INDIAN UST..... Underground Storage Tanks on Indian Land

### ***State and tribal voluntary cleanup sites***

INDIAN VCP..... Voluntary Cleanup Priority Listing

VCP..... Voluntary Cleanup Program Properties

### ***State and tribal Brownfields sites***

BROWNFIELDS..... Considered Brownfields Sites Listing

### **ADDITIONAL ENVIRONMENTAL RECORDS**

#### ***Local Brownfield lists***

US BROWNFIELDS..... A Listing of Brownfields Sites

#### ***Local Lists of Landfill / Solid Waste Disposal Sites***

WMUDS/SWAT..... Waste Management Unit Database

SWRCY..... Recycler Database

HAULERS..... Registered Waste Tire Haulers Listing

INDIAN ODI..... Report on the Status of Open Dumps on Indian Lands

DEBRIS REGION 9..... Torres Martinez Reservation Illegal Dump Site Locations

ODI..... Open Dump Inventory

IHS OPEN DUMPS..... Open Dumps on Indian Land

## EXECUTIVE SUMMARY

### **Local Lists of Hazardous waste / Contaminated Sites**

US HIST CDL.....	Delisted National Clandestine Laboratory Register
SCH.....	School Property Evaluation Program
CDL.....	Clandestine Drug Labs
Toxic Pits.....	Toxic Pits Cleanup Act Sites
US CDL.....	National Clandestine Laboratory Register

### **Local Land Records**

LIENS.....	Environmental Liens Listing
LIENS 2.....	CERCLA Lien Information
DEED.....	Deed Restriction Listing

### **Records of Emergency Release Reports**

HMIRS.....	Hazardous Materials Information Reporting System
CHMIRS.....	California Hazardous Material Incident Report System
LDS.....	Land Disposal Sites Listing
MCS.....	Military Cleanup Sites Listing
SPILLS 90.....	SPILLS 90 data from FirstSearch

### **Other Ascertainable Records**

FUDS.....	Formerly Used Defense Sites
DOD.....	Department of Defense Sites
SCRD DRYCLEANERS.....	State Coalition for Remediation of Drycleaners Listing
US FIN ASSUR.....	Financial Assurance Information
EPA WATCH LIST.....	EPA WATCH LIST
2020 COR ACTION.....	2020 Corrective Action Program List
TSCA.....	Toxic Substances Control Act
TRIS.....	Toxic Chemical Release Inventory System
SSTS.....	Section 7 Tracking Systems
ROD.....	Records Of Decision
RMP.....	Risk Management Plans
RAATS.....	RCRA Administrative Action Tracking System
PRP.....	Potentially Responsible Parties
PADS.....	PCB Activity Database System
ICIS.....	Integrated Compliance Information System
FTTS.....	FIFRA/ TSCA Tracking System - FIFRA (Federal Insecticide, Fungicide, & Rodenticide Act)/TSCA (Toxic Substances Control Act)
MLTS.....	Material Licensing Tracking System
COAL ASH DOE.....	Steam-Electric Plant Operation Data
COAL ASH EPA.....	Coal Combustion Residues Surface Impoundments List
PCB TRANSFORMER.....	PCB Transformer Registration Database
RADINFO.....	Radiation Information Database
HIST FTTS.....	FIFRA/TSCA Tracking System Administrative Case Listing
DOT OPS.....	Incident and Accident Data
CONSENT.....	Superfund (CERCLA) Consent Decrees
INDIAN RESERV.....	Indian Reservations
FUSRAP.....	Formerly Utilized Sites Remedial Action Program
UMTRA.....	Uranium Mill Tailings Sites
LEAD SMELTERS.....	Lead Smelter Sites
US AIRS.....	Aerometric Information Retrieval System Facility Subsystem

## EXECUTIVE SUMMARY

US MINES.....	Mines Master Index File
ABANDONED MINES.....	Abandoned Mines
UXO.....	Unexploded Ordnance Sites
DOCKET HWC.....	Hazardous Waste Compliance Docket Listing
ECHO.....	Enforcement & Compliance History Information
EMI.....	Emissions Inventory Data
ENF.....	Enforcement Action Listing
Financial Assurance.....	Financial Assurance Information Listing
ICE.....	ICE
HWP.....	EnviroStor Permitted Facilities Listing
HWT.....	Registered Hazardous Waste Transporter Database
MINES.....	Mines Site Location Listing
MWMP.....	Medical Waste Management Program Listing
NPDES.....	NPDES Permits Listing
PROC.....	Certified Processors Database
Notify 65.....	Proposition 65 Records
SAN JOSE HAZMAT.....	Hazardous Material Facilities
UIC.....	UIC Listing
WASTEWATER PITS.....	Oil Wastewater Pits Listing
WDS.....	Waste Discharge System
WIP.....	Well Investigation Program Case List

### EDR HIGH RISK HISTORICAL RECORDS

#### ***EDR Exclusive Records***

EDR MGP..... EDR Proprietary Manufactured Gas Plants

### EDR RECOVERED GOVERNMENT ARCHIVES

#### ***Exclusive Recovered Govt. Archives***

RGA LF..... Recovered Government Archive Solid Waste Facilities List  
RGA LUST..... Recovered Government Archive Leaking Underground Storage Tank

### SURROUNDING SITES: SEARCH RESULTS

Surrounding sites were identified in the following databases.

Elevations have been determined from the USGS Digital Elevation Model and should be evaluated on a relative (not an absolute) basis. Relative elevation information between sites of close proximity should be field verified. Sites with an elevation equal to or higher than the target property have been differentiated below from sites with an elevation lower than the target property.

Page numbers and map identification numbers refer to the EDR Radius Map report where detailed data on individual sites can be reviewed.

Sites listed in ***bold italics*** are in multiple databases.

Unmappable (orphan) sites are not considered in the foregoing analysis.

## EXECUTIVE SUMMARY

### STANDARD ENVIRONMENTAL RECORDS

#### ***Federal CERCLIS NFRAP site list***

SEMS-ARCHIVE: SEMS-ARCHIVE (Superfund Enterprise Management System Archive) tracks sites that have no further interest under the Federal Superfund Program based on available information. The list was formerly known as the CERCLIS-NFRAP, renamed to SEMS ARCHIVE by the EPA in 2015. EPA may perform a minimal level of assessment work at a site while it is archived if site conditions change and/or new information becomes available. Archived sites have been removed and archived from the inventory of SEMS sites. Archived status indicates that, to the best of EPA's knowledge, assessment at a site has been completed and that EPA has determined no further steps will be taken to list the site on the National Priorities List (NPL), unless information indicates this decision was not appropriate or other considerations require a recommendation for listing at a later time. The decision does not necessarily mean that there is no hazard associated with a given site; it only means that, based upon available information, the location is not judged to be potential NPL site.

A review of the SEMS-ARCHIVE list, as provided by EDR, and dated 02/07/2017 has revealed that there is 1 SEMS-ARCHIVE site within approximately 0.5 miles of the target property.

<u>Lower Elevation</u>	<u>Address</u>	<u>Direction / Distance</u>	<u>Map ID</u>	<u>Page</u>
HILLVIEW MAINTENANCE	ADJ TO 97 HILLVIEW A	E 1/4 - 1/2 (0.385 mi.)	54	67

#### ***Federal RCRA generators list***

RCRA-LQG: RCRAInfo is EPA's comprehensive information system, providing access to data supporting the Resource Conservation and Recovery Act (RCRA) of 1976 and the Hazardous and Solid Waste Amendments (HSWA) of 1984. The database includes selective information on sites which generate, transport, store, treat and/or dispose of hazardous waste as defined by the Resource Conservation and Recovery Act (RCRA). Large quantity generators (LQGs) generate over 1,000 kilograms (kg) of hazardous waste, or over 1 kg of acutely hazardous waste per month.

A review of the RCRA-LQG list, as provided by EDR, and dated 12/12/2016 has revealed that there is 1 RCRA-LQG site within approximately 0.25 miles of the target property.

<u>Equal/Higher Elevation</u>	<u>Address</u>	<u>Direction / Distance</u>	<u>Map ID</u>	<u>Page</u>
WOLF CAMERA NO RITZ	398 MAIN STREET	SSE 1/8 - 1/4 (0.133 mi.)	28	24

RCRA-SQG: RCRAInfo is EPA's comprehensive information system, providing access to data supporting the Resource Conservation and Recovery Act (RCRA) of 1976 and the Hazardous and Solid Waste Amendments (HSWA) of 1984. The database includes selective information on sites which generate, transport, store, treat and/or dispose of hazardous waste as defined by the Resource Conservation and Recovery Act (RCRA). Small quantity generators (SQGs) generate between 100 kg and 1,000 kg of hazardous waste per month.

A review of the RCRA-SQG list, as provided by EDR, and dated 12/12/2016 has revealed that there are 2 RCRA-SQG sites within approximately 0.25 miles of the target property.

<u>Equal/Higher Elevation</u>	<u>Address</u>	<u>Direction / Distance</u>	<u>Map ID</u>	<u>Page</u>
<b><i>NIELSENS ONE HR MART</i></b>	<b><i>230 FIRST ST</i></b>	<b><i>SSE 0 - 1/8 (0.115 mi.)</i></b>	<b><i>D26</i></b>	<b><i>20</i></b>
<b><i>WALGREENS NO 7088</i></b>	<b><i>303 2ND ST</i></b>	<b><i>SE 1/8 - 1/4 (0.237 mi.)</i></b>	<b><i>H42</i></b>	<b><i>38</i></b>

## EXECUTIVE SUMMARY

RCRA-CESQG: RCRAInfo is EPA's comprehensive information system, providing access to data supporting the Resource Conservation and Recovery Act (RCRA) of 1976 and the Hazardous and Solid Waste Amendments (HSWA) of 1984. The database includes selective information on sites which generate, transport, store, treat and/or dispose of hazardous waste as defined by the Resource Conservation and Recovery Act (RCRA). Conditionally exempt small quantity generators (CESQGs) generate less than 100 kg of hazardous waste, or less than 1 kg of acutely hazardous waste per month.

A review of the RCRA-CESQG list, as provided by EDR, and dated 12/12/2016 has revealed that there is 1 RCRA-CESQG site within approximately 0.25 miles of the target property.

<u>Equal/Higher Elevation</u>	<u>Address</u>	<u>Direction / Distance</u>	<u>Map ID</u>	<u>Page</u>
WALGREENS #7088	303 2ND ST	SE 1/8 - 1/4 (0.237 mi.)	H43	40

### **State- and tribal - equivalent NPL**

RESPONSE: Identifies confirmed release sites where DTSC is involved in remediation, either in a lead or oversight capacity. These confirmed release sites are generally high-priority and high potential risk.

A review of the RESPONSE list, as provided by EDR, has revealed that there is 1 RESPONSE site within approximately 1 mile of the target property.

<u>Lower Elevation</u>	<u>Address</u>	<u>Direction / Distance</u>	<u>Map ID</u>	<u>Page</u>
<b>HILLVIEW - ELEANOR A</b> AWP Facility Id: 43490059 Status: Backlog Facility Id: 43490059	<b>BTW HILLVIEW;ELEANOR</b>	<b>E 1/4 - 1/2 (0.387 mi.)</b>	<b>55</b>	<b>67</b>

### **State- and tribal - equivalent CERCLIS**

ENVIROSTOR: The Department of Toxic Substances Control's (DTSC's) Site Mitigation and Brownfields Reuse Program's (SMBRP's) EnviroStor database identifies sites that have known contamination or sites for which there may be reasons to investigate further. The database includes the following site types: Federal Superfund sites (National Priorities List (NPL)); State Response, including Military Facilities and State Superfund; Voluntary Cleanup; and School sites. EnviroStor provides similar information to the information that was available in CalSites, and provides additional site information, including, but not limited to, identification of formerly-contaminated properties that have been released for reuse, properties where environmental deed restrictions have been recorded to prevent inappropriate land uses, and risk characterization information that is used to assess potential impacts to public health and the environment at contaminated sites.

A review of the ENVIROSTOR list, as provided by EDR, and dated 10/31/2016 has revealed that there is 1 ENVIROSTOR site within approximately 1 mile of the target property.

<u>Lower Elevation</u>	<u>Address</u>	<u>Direction / Distance</u>	<u>Map ID</u>	<u>Page</u>
<b>HILLVIEW - ELEANOR A</b> Facility Id: 43490059 Status: Backlog	<b>BTW HILLVIEW;ELEANOR</b>	<b>E 1/4 - 1/2 (0.387 mi.)</b>	<b>55</b>	<b>67</b>

## EXECUTIVE SUMMARY

### **State and tribal leaking storage tank lists**

LUST: Leaking Underground Storage Tank (LUST) Sites included in GeoTracker. GeoTracker is the Water Boards data management system for sites that impact, or have the potential to impact, water quality in California, with emphasis on groundwater.

A review of the LUST list, as provided by EDR, has revealed that there are 16 LUST sites within approximately 0.5 miles of the target property.

<u>Equal/Higher Elevation</u>	<u>Address</u>	<u>Direction / Distance</u>	<u>Map ID</u>	<u>Page</u>
<b>CHEVRON #9-1875</b> Database: LUST SANTA CLARA, Date of Government Version: 03/03/2014 Database: LUST REG 2, Date of Government Version: 09/30/2004 Database: LUST, Date of Government Version: 03/13/2017 Status: Completed - Case Closed Facility Status: Case Closed Date Closed: 10/01/1996 Global Id: T0608502130 SCVWD ID: 06S2W30R05F date9: 10/1/1996	<b>401 MAIN ST</b>	<b>SSE 1/8 - 1/4 (0.168 mi.)</b>	<b>E31</b>	<b>26</b>
<b>HON PROPERTY</b> Database: LUST SANTA CLARA, Date of Government Version: 03/03/2014 Date Closed: 10/10/1995 SCVWD ID: 06S2W30R03F	<b>386 UNIVERSITY</b>	<b>S 1/4 - 1/2 (0.283 mi.)</b>	<b>I44</b>	<b>43</b>
<b>HON RESIDENCE</b> Database: LUST REG 2, Date of Government Version: 09/30/2004 Facility Status: Case Closed date9: 10/10/1995	<b>386 UNIVERSITY AVE</b>	<b>S 1/4 - 1/2 (0.283 mi.)</b>	<b>I45</b>	<b>43</b>
<b>LOS ALTOS UNION #595</b> Database: LUST SANTA CLARA, Date of Government Version: 03/03/2014 SCVWD ID: 06S2W30R01F	<b>330 S SAN ANTONIO RD</b>	<b>SE 1/4 - 1/2 (0.305 mi.)</b>	<b>J46</b>	<b>44</b>
<b>UNOCAL #5957</b> Database: LUST REG 2, Date of Government Version: 09/30/2004 Facility Status: Pollution Characterization	<b>330 S SAN ANTONIO RD</b>	<b>SE 1/4 - 1/2 (0.305 mi.)</b>	<b>J47</b>	<b>45</b>
<b>UNOCAL #5957</b> Database: LUST, Date of Government Version: 03/13/2017 Status: Completed - Case Closed Global Id: T0608502323	<b>330 S. SAN ANTONIO R</b>	<b>SE 1/4 - 1/2 (0.305 mi.)</b>	<b>J48</b>	<b>46</b>
<b>PRIVATE RESIDENCE</b> Database: LUST, Date of Government Version: 03/13/2017 Status: Completed - Case Closed Global Id: T0608501780	<b>PRIVATE RESIDENCE</b>	<b>SSE 1/4 - 1/2 (0.336 mi.)</b>	<b>50</b>	<b>56</b>
<b>95215</b> Database: LUST REG 2, Date of Government Version: 09/30/2004 Facility Status: Remedial action (cleanup) Underway	<b>470 S SAN ANTONIO RD</b>	<b>SSE 1/4 - 1/2 (0.441 mi.)</b>	<b>M57</b>	<b>76</b>
<b>95215</b> Database: LUST SANTA CLARA, Date of Government Version: 03/03/2014 Database: LUST, Date of Government Version: 03/13/2017 Status: Completed - Case Closed Date Closed: 06/02/2010 Global Id: T0608502364	<b>470 S SAN ANTONIO</b>	<b>SSE 1/4 - 1/2 (0.441 mi.)</b>	<b>M58</b>	<b>78</b>

## EXECUTIVE SUMMARY

SCVWD ID: 06S2W30R06F

**MCELROY LUMBER** **496 1ST ST** **SSE 1/4 - 1/2 (0.470 mi.)** **N60** **92**

Database: LUST REG 2, Date of Government Version: 09/30/2004

Facility Status: Case Closed

date9: 4/6/1995

**MCELROY LUMBER CO** **496 1ST ST** **SSE 1/4 - 1/2 (0.470 mi.)** **N61** **92**

Database: LUST SANTA CLARA, Date of Government Version: 03/03/2014

Database: LUST, Date of Government Version: 03/13/2017

Status: Completed - Case Closed

Date Closed: 04/06/1995

Global Id: T0608501872

SCVWD ID: 06S2W30R04F

**Lower Elevation** **Address** **Direction / Distance** **Map ID** **Page**

**SHELL (FORMER)** **45 MAIN ST** **ENE 1/8 - 1/4 (0.236 mi.)** **G39** **33**

Database: LUST REG 2, Date of Government Version: 09/30/2004

Database: LUST, Date of Government Version: 03/13/2017

Status: Completed - Case Closed

Facility Status: Case Closed

Global Id: T0608500089

date9: 8/27/1992

**PACIFIC BELL** **61 N SAN ANTONIO AVE** **NE 1/4 - 1/2 (0.340 mi.)** **K51** **58**

Database: LUST, Date of Government Version: 03/13/2017

Status: Completed - Case Closed

Global Id: T0608501964

**PACIFIC BELL** **61 N SAN ANTONIO RD** **NE 1/4 - 1/2 (0.340 mi.)** **K52** **62**

Database: LUST SANTA CLARA, Date of Government Version: 03/03/2014

Database: LUST REG 2, Date of Government Version: 09/30/2004

Facility Status: Case Closed

Date Closed: 07/01/1998

SCVWD ID: 06S2W29E02F

date9: 7/1/1998

**VILLA ANGELA RESIDEN** **11 ANGELA** **NE 1/4 - 1/2 (0.383 mi.)** **L53** **66**

Database: LUST SANTA CLARA, Date of Government Version: 03/03/2014

Database: LUST REG 2, Date of Government Version: 09/30/2004

Facility Status: Case Closed

Date Closed: 09/26/1989

SCVWD ID: 06S2W29E01F

date9: 9/26/1989

**PRIVATE RESIDENCE** **PRIVATE RESIDENCE** **NE 1/4 - 1/2 (0.390 mi.)** **L56** **75**

Database: LUST, Date of Government Version: 03/13/2017

Status: Completed - Case Closed

Global Id: T0608501563

HIST LUST: A listing of open and closed leaking underground storage tanks. This listing is no longer updated by the county. Leaking underground storage tanks are now handled by the Department of Environmental Health.

A review of the HIST LUST list, as provided by EDR, and dated 03/29/2005 has revealed that there are

## EXECUTIVE SUMMARY

8 HIST LUST sites within approximately 0.5 miles of the target property.

<u>Equal/Higher Elevation</u>	<u>Address</u>	<u>Direction / Distance</u>	<u>Map ID</u>	<u>Page</u>
<b>CHEVRON #9-1875</b> SCVWD ID: 06S2W30R05	<b>401 MAIN ST</b>	<b>SSE 1/8 - 1/4 (0.168 mi.)</b>	<b>E31</b>	<b>26</b>
<b>HON RESIDENCE</b> SCVWD ID: 06S2W30R03	<b>386 UNIVERSITY AVE</b>	<b>S 1/4 - 1/2 (0.283 mi.)</b>	<b>I45</b>	<b>43</b>
<b>UNOCAL #5957</b> SCVWD ID: 06S2W30R01	<b>330 S SAN ANTONIO RD</b>	<b>SE 1/4 - 1/2 (0.305 mi.)</b>	<b>J47</b>	<b>45</b>
<b>95215</b> SCVWD ID: 06S2W30R06	<b>470 S SAN ANTONIO RD</b>	<b>SSE 1/4 - 1/2 (0.441 mi.)</b>	<b>M57</b>	<b>76</b>
<b>MCCELROY LUMBER</b> SCVWD ID: 06S2W30R04	<b>496 1ST ST</b>	<b>SSE 1/4 - 1/2 (0.470 mi.)</b>	<b>N60</b>	<b>92</b>
<u>Lower Elevation</u>	<u>Address</u>	<u>Direction / Distance</u>	<u>Map ID</u>	<u>Page</u>
<b>SHELL (FORMER)</b> SCVWD ID: 06S2W30J01	<b>45 MAIN ST</b>	<b>ENE 1/8 - 1/4 (0.236 mi.)</b>	<b>G39</b>	<b>33</b>
<b>PACIFIC BELL</b> SCVWD ID: 06S2W29E02	<b>61 N SAN ANTONIO RD</b>	<b>NE 1/4 - 1/2 (0.340 mi.)</b>	<b>K52</b>	<b>62</b>
<b>VILLA ANGELA RESIDEN</b> SCVWD ID: 06S2W29E01	<b>11 ANGELA</b>	<b>NE 1/4 - 1/2 (0.383 mi.)</b>	<b>L53</b>	<b>66</b>

### ***State and tribal registered storage tank lists***

UST: The Underground Storage Tank database contains registered USTs. USTs are regulated under Subtitle I of the Resource Conservation and Recovery Act (RCRA). The data come from the State Water Resources Control Board's Hazardous Substance Storage Container Database.

A review of the UST list, as provided by EDR, has revealed that there is 1 UST site within approximately 0.25 miles of the target property.

<u>Equal/Higher Elevation</u>	<u>Address</u>	<u>Direction / Distance</u>	<u>Map ID</u>	<u>Page</u>
VILLAGE CHEVRON Database: UST, Date of Government Version: 03/12/2017 Facility Id: 43-000-201596	401 MAIN ST.	SSE 1/8 - 1/4 (0.168 mi.)	E34	31

### **ADDITIONAL ENVIRONMENTAL RECORDS**

#### ***Local Lists of Hazardous waste / Contaminated Sites***

HIST Cal-Sites: Formerly known as ASPIS, this database contains both known and potential hazardous substance sites. The source is the California Department of Toxic Substance Control. No longer updated by the state agency. It has been replaced by ENVIROSTOR.

A review of the HIST Cal-Sites list, as provided by EDR, and dated 08/08/2005 has revealed that there



## EXECUTIVE SUMMARY

is 1 HIST Cal-Sites site within approximately 1 mile of the target property.

<u>Lower Elevation</u>	<u>Address</u>	<u>Direction / Distance</u>	<u>Map ID</u>	<u>Page</u>
<b>HILLVIEW - ELEANOR A</b>	<b>BTW HILLVIEW;ELEANOR</b>	<b>E 1/4 - 1/2 (0.387 mi.)</b>	<b>55</b>	<b>67</b>

### **Local Lists of Registered Storage Tanks**

SWEEPS UST: Statewide Environmental Evaluation and Planning System. This underground storage tank listing was updated and maintained by a company contacted by the SWRCB in the early 1990's. The listing is no longer updated or maintained. The local agency is the contact for more information on a site on the SWEEPS list.

A review of the SWEEPS UST list, as provided by EDR, and dated 06/01/1994 has revealed that there are 2 SWEEPS UST sites within approximately 0.25 miles of the target property.

<u>Equal/Higher Elevation</u>	<u>Address</u>	<u>Direction / Distance</u>	<u>Map ID</u>	<u>Page</u>
<b>CHEVRON #9-1875</b> Status: A Tank Status: A Comp Number: 62160	<b>401 MAIN ST</b>	<b>SSE 1/8 - 1/4 (0.168 mi.)</b>	<b>E31</b>	<b>26</b>

<u>Lower Elevation</u>	<u>Address</u>	<u>Direction / Distance</u>	<u>Map ID</u>	<u>Page</u>
<b>BOB PEARSON</b> Status: A Tank Status: A Comp Number: 67162	<b>45 MAIN ST</b>	<b>ENE 1/8 - 1/4 (0.236 mi.)</b>	<b>G41</b>	<b>36</b>

HIST UST: Historical UST Registered Database.

A review of the HIST UST list, as provided by EDR, and dated 10/15/1990 has revealed that there are 3 HIST UST sites within approximately 0.25 miles of the target property.

<u>Equal/Higher Elevation</u>	<u>Address</u>	<u>Direction / Distance</u>	<u>Map ID</u>	<u>Page</u>
91875 Facility Id: 00000062160	401 MAIN ST	SSE 1/8 - 1/4 (0.168 mi.)	E30	25

<u>Lower Elevation</u>	<u>Address</u>	<u>Direction / Distance</u>	<u>Map ID</u>	<u>Page</u>
BOB PEARSON Facility Id: 00000067162	45 MAIN ST	ENE 1/8 - 1/4 (0.236 mi.)	G40	35
<b>BOB PEARSON</b>	<b>45 MAIN ST</b>	<b>ENE 1/8 - 1/4 (0.236 mi.)</b>	<b>G41</b>	<b>36</b>

CA FID UST: The Facility Inventory Database contains active and inactive underground storage tank locations. The source is the State Water Resource Control Board.

A review of the CA FID UST list, as provided by EDR, and dated 10/31/1994 has revealed that there are 2 CA FID UST sites within approximately 0.25 miles of the target property.

## EXECUTIVE SUMMARY

<u>Equal/Higher Elevation</u>	<u>Address</u>	<u>Direction / Distance</u>	<u>Map ID</u>	<u>Page</u>
91875 Facility Id: 43000522 Status: A	401 MAIN ST	SSE 1/8 - 1/4 (0.168 mi.)	E33	30

<u>Lower Elevation</u>	<u>Address</u>	<u>Direction / Distance</u>	<u>Map ID</u>	<u>Page</u>
<b>BOB PEARSON</b> Facility Id: 43004199 Status: A	<b>45 MAIN ST</b>	<b>ENE 1/8 - 1/4 (0.236 mi.)</b>	<b>G41</b>	<b>36</b>

### **Other Ascertainable Records**

RCRA NonGen / NLR: RCRAInfo is EPA's comprehensive information system, providing access to data supporting the Resource Conservation and Recovery Act (RCRA) of 1976 and the Hazardous and Solid Waste Amendments (HSWA) of 1984. The database includes selective information on sites which generate, transport, store, treat and/or dispose of hazardous waste as defined by the Resource Conservation and Recovery Act (RCRA). Non-Generators do not presently generate hazardous waste.

A review of the RCRA NonGen / NLR list, as provided by EDR, and dated 12/12/2016 has revealed that there is 1 RCRA NonGen / NLR site within approximately 0.25 miles of the target property.

<u>Lower Elevation</u>	<u>Address</u>	<u>Direction / Distance</u>	<u>Map ID</u>	<u>Page</u>
MATTOS J TRUCKING	225 STATE ST	E 1/8 - 1/4 (0.128 mi.)	27	23

CA BOND EXP. PLAN: Department of Health Services developed a site-specific expenditure plan as the basis for an appropriation of Hazardous Substance Cleanup Bond Act funds. It is not updated.

A review of the CA BOND EXP. PLAN list, as provided by EDR, and dated 01/01/1989 has revealed that there is 1 CA BOND EXP. PLAN site within approximately 1 mile of the target property.

<u>Lower Elevation</u>	<u>Address</u>	<u>Direction / Distance</u>	<u>Map ID</u>	<u>Page</u>
HILLVIEW-ELEANOR ARE	NEAR CORNER OF HILLV	E 1/4 - 1/2 (0.447 mi.)	59	91

Cortese: The sites for the list are designated by the State Water Resource Control Board (LUST), the Integrated Waste Board (SWF/LS), and the Department of Toxic Substances Control (Cal-Sites).

A review of the Cortese list, as provided by EDR, and dated 12/28/2016 has revealed that there is 1 Cortese site within approximately 0.5 miles of the target property.

<u>Lower Elevation</u>	<u>Address</u>	<u>Direction / Distance</u>	<u>Map ID</u>	<u>Page</u>
<b>HILLVIEW - ELEANOR A</b> Envirostor Id: 43490059 Cleanup Status: BACKLOG	<b>BTW HILLVIEW;ELEANOR</b>	<b>E 1/4 - 1/2 (0.387 mi.)</b>	<b>55</b>	<b>67</b>

## EXECUTIVE SUMMARY

CUPA Listings: A listing of sites included in the county's Certified Unified Program Agency database. California's Secretary for Environmental Protection established the unified hazardous materials and hazardous waste regulatory program as required by chapter 6.11 of the California Health and Safety Code. The Unified Program consolidates the administration, permits, inspections, and enforcement activities.

A review of the CUPA Listings list, as provided by EDR, has revealed that there are 9 CUPA Listings sites within approximately 0.25 miles of the target property.

<u>Equal/Higher Elevation</u>	<u>Address</u>	<u>Direction / Distance</u>	<u>Map ID</u>	<u>Page</u>
<b>SAFEWAY #2814</b> Database: CUPA SANTA CLARA, Date of Government Version: 11/16/2016	<b>160 1ST ST</b>	<b>S 0 - 1/8 (0.050 mi.)</b>	<b>14</b>	<b>13</b>
<b>WEBTOWN DRYCLEANER</b> Database: CUPA SANTA CLARA, Date of Government Version: 11/16/2016	<b>227 1ST ST</b>	<b>SSE 0 - 1/8 (0.098 mi.)</b>	<b>C23</b>	<b>18</b>
VILLAGE CHEVRON Database: CUPA SANTA CLARA, Date of Government Version: 11/16/2016	401 MAIN ST	SSE 1/8 - 1/4 (0.168 mi.)	E32	30
REITMEIR'S WERKSTATT Database: CUPA SANTA CLARA, Date of Government Version: 11/16/2016	309 1ST ST	SSE 1/8 - 1/4 (0.218 mi.)	F36	31
SKIP'S TIRE & AUTO C Database: CUPA SANTA CLARA, Date of Government Version: 11/16/2016	317 1ST ST	SSE 1/8 - 1/4 (0.228 mi.)	F37	32
<b>AQUA CLEANERS INC</b> Database: CUPA SANTA CLARA, Date of Government Version: 11/16/2016	<b>325 1ST ST</b>	<b>SSE 1/8 - 1/4 (0.233 mi.)</b>	<b>F38</b>	<b>32</b>
<b>WALGREENS NO 7088</b> Database: CUPA SANTA CLARA, Date of Government Version: 11/16/2016	<b>303 2ND ST</b>	<b>SE 1/8 - 1/4 (0.237 mi.)</b>	<b>H42</b>	<b>38</b>

<u>Lower Elevation</u>	<u>Address</u>	<u>Direction / Distance</u>	<u>Map ID</u>	<u>Page</u>
LEGACY DENTAL CARE Database: CUPA SANTA CLARA, Date of Government Version: 11/16/2016	158 2ND ST	ESE 0 - 1/8 (0.078 mi.)	19	17
RON HAMAKO DDS Database: CUPA SANTA CLARA, Date of Government Version: 11/16/2016	1 FIRST ST 8	NW 0 - 1/8 (0.097 mi.)	21	17

DRYCLEANERS: A list of drycleaner related facilities that have EPA ID numbers. These are facilities with certain SIC codes: power laundries, family and commercial; garment pressing and cleaners' agents; linen supply; coin-operated laundries and cleaning; drycleaning plants except rugs; carpet and upholster cleaning; industrial launderers; laundry and garment services.

A review of the DRYCLEANERS list, as provided by EDR, and dated 09/02/2016 has revealed that there are 3 DRYCLEANERS sites within approximately 0.25 miles of the target property.

<u>Equal/Higher Elevation</u>	<u>Address</u>	<u>Direction / Distance</u>	<u>Map ID</u>	<u>Page</u>
<b>WEBTOWN DRYCLEANER</b> EPA Id: CAL000356239	<b>227 1ST ST</b>	<b>SSE 0 - 1/8 (0.098 mi.)</b>	<b>C23</b>	<b>18</b>
<b>NIELSENS ONE HR MART</b> EPA Id: CAD981985393	<b>230 FIRST ST</b>	<b>SSE 0 - 1/8 (0.115 mi.)</b>	<b>D26</b>	<b>20</b>
<b>AQUA CLEANERS INC</b> EPA Id: CAL000341904 EPA Id: CAL000385645	<b>325 1ST ST</b>	<b>SSE 1/8 - 1/4 (0.233 mi.)</b>	<b>F38</b>	<b>32</b>

## EXECUTIVE SUMMARY

HIST CORTESE: The sites for the list are designated by the State Water Resource Control Board [LUST], the Integrated Waste Board [SWF/LS], and the Department of Toxic Substances Control [CALSTATES]. This listing is no longer updated by the state agency.

A review of the HIST CORTESE list, as provided by EDR, and dated 04/01/2001 has revealed that there are 9 HIST CORTESE sites within approximately 0.5 miles of the target property.

<u>Equal/Higher Elevation</u>	<u>Address</u>	<u>Direction / Distance</u>	<u>Map ID</u>	<u>Page</u>
BRUNNERS W VALLEY CH Reg Id: 43-0204	300 MAIN	SE 1/8 - 1/4 (0.156 mi.)	29	25
<b>CHEVRON #9-1875</b> Reg Id: 43-0326	<b>401 MAIN ST</b>	<b>SSE 1/8 - 1/4 (0.168 mi.)</b>	<b>E31</b>	<b>26</b>
<b>HON PROPERTY</b> Reg Id: 43-1854	<b>386 UNIVERSITY</b>	<b>S 1/4 - 1/2 (0.283 mi.)</b>	<b>I44</b>	<b>43</b>
TIRE STORE Reg Id: 43-1729	404 2ND	SE 1/4 - 1/2 (0.323 mi.)	49	56
<b>MCELROY LUMBER CO</b> Reg Id: 43-2034	<b>496 1ST ST</b>	<b>SSE 1/4 - 1/2 (0.470 mi.)</b>	<b>N61</b>	<b>92</b>

<u>Lower Elevation</u>	<u>Address</u>	<u>Direction / Distance</u>	<u>Map ID</u>	<u>Page</u>
SANTA BARBARA FIRE S Reg Id: 3188	182 MAIN	ESE 1/8 - 1/4 (0.204 mi.)	35	31
<b>SHELL (FORMER)</b> Reg Id: 43-0017	<b>45 MAIN ST</b>	<b>ENE 1/8 - 1/4 (0.236 mi.)</b>	<b>G39</b>	<b>33</b>
<b>PACIFIC BELL</b> Reg Id: 43-2139	<b>61 N SAN ANTONIO RD</b>	<b>NE 1/4 - 1/2 (0.340 mi.)</b>	<b>K52</b>	<b>62</b>
<b>VILLA ANGELA RESIDEN</b> Reg Id: 43-1608	<b>11 ANGELA</b>	<b>NE 1/4 - 1/2 (0.383 mi.)</b>	<b>L53</b>	<b>66</b>

### EDR HIGH RISK HISTORICAL RECORDS

#### ***EDR Exclusive Records***

EDR Hist Auto: EDR has searched selected national collections of business directories and has collected listings of potential gas station/filling station/service station sites that were available to EDR researchers. EDR's review was limited to those categories of sources that might, in EDR's opinion, include gas station/filling station/service station establishments. The categories reviewed included, but were not limited to gas, gas station, gasoline station, filling station, auto, automobile repair, auto service station, service station, etc. This database falls within a category of information EDR classifies as "High Risk Historical Records", or HRHR. EDR's HRHR effort presents unique and sometimes proprietary data about past sites and operations that typically create environmental concerns, but may not show up in current government records searches.

A review of the EDR Hist Auto list, as provided by EDR, has revealed that there are 2 EDR Hist Auto sites within approximately 0.125 miles of the target property.

<u>Equal/Higher Elevation</u>	<u>Address</u>	<u>Direction / Distance</u>	<u>Map ID</u>	<u>Page</u>
PETERSON HARRY A	201 FIRST ST	SSE 0 - 1/8 (0.097 mi.)	C22	18
<u>Lower Elevation</u>	<u>Address</u>	<u>Direction / Distance</u>	<u>Map ID</u>	<u>Page</u>
DONS GULF SERVICE	95 FIRST ST	NNW 0 - 1/8 (0.062 mi.)	15	15

## EXECUTIVE SUMMARY

EDR Hist Cleaner: EDR has searched selected national collections of business directories and has collected listings of potential dry cleaner sites that were available to EDR researchers. EDR's review was limited to those categories of sources that might, in EDR's opinion, include dry cleaning establishments. The categories reviewed included, but were not limited to dry cleaners, cleaners, laundry, laundromat, cleaning/laundry, wash & dry etc. This database falls within a category of information EDR classifies as "High Risk Historical Records", or HRHR. EDR's HRHR effort presents unique and sometimes proprietary data about past sites and operations that typically create environmental concerns, but may not show up in current government records searches.

A review of the EDR Hist Cleaner list, as provided by EDR, has revealed that there are 6 EDR Hist Cleaner sites within approximately 0.125 miles of the target property.

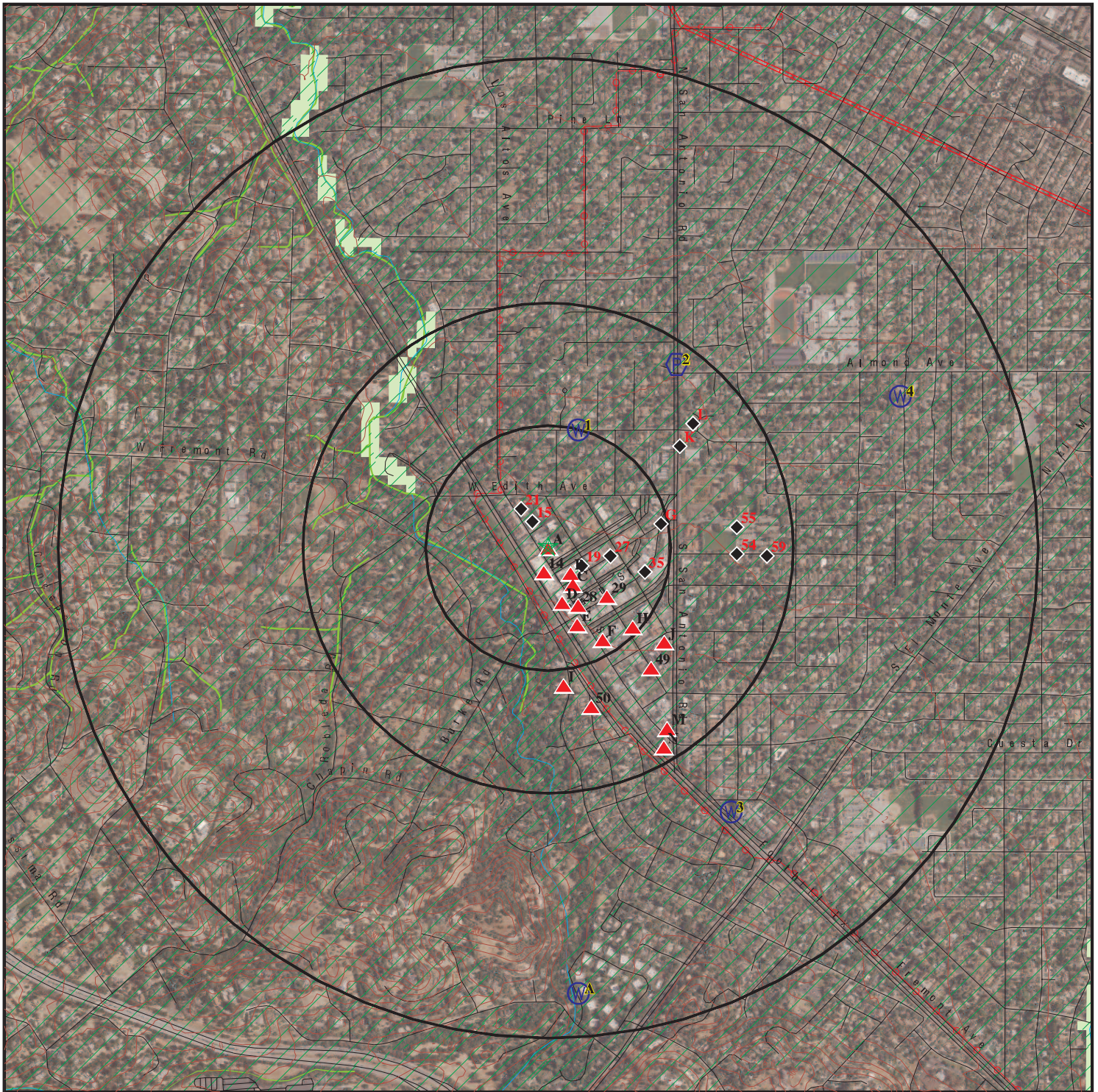
<u>Equal/Higher Elevation</u>	<u>Address</u>	<u>Direction / Distance</u>	<u>Map ID</u>	<u>Page</u>
FOUR SEASONS CARPET	199 1ST ST STE 325	SSE 0 - 1/8 (0.065 mi.)	B16	16
CARPET CARE INC	390 STATE ST	SSE 0 - 1/8 (0.069 mi.)	B17	16
LOS ALTOS FRENCH CLE	358 STATE ST	SE 0 - 1/8 (0.070 mi.)	B18	16
STATE STREET CLEANER	361 STATE STREET	SE 0 - 1/8 (0.091 mi.)	C20	17
NIELSEN ONE HOUR MAR	227 1ST ST	SSE 0 - 1/8 (0.098 mi.)	C24	19
NIELSEN ONE HOUR MAR	230 1ST ST	SSE 0 - 1/8 (0.115 mi.)	D25	19

## EXECUTIVE SUMMARY

Due to poor or inadequate address information, the following sites were not mapped. Count: 2 records.

<u>Site Name</u>	<u>Database(s)</u>
LOS ALTOS WELL FIELD	SEMS-ARCHIVE
HILLVIEW - ELEANOR	SEMS-ARCHIVE

# OVERVIEW MAP - 4940437.2S



- ★ Target Property
- ▲ Sites at elevations higher than or equal to the target property
- ◆ Sites at elevations lower than the target property
- ▲ Manufactured Gas Plants
- National Priority List Sites
- Dept. Defense Sites

- Indian Reservations BIA
- ⚡ Power transmission lines
- ⚡ Pipelines
- ▨ 100-year flood zone
- ▨ 500-year flood zone
- National Wetland Inventory
- State Wetlands
- Areas of Concern



This report includes Interactive Map Layers to display and/or hide map information. The legend includes only those icons for the default map view.

SITE NAME: Regis.los Altos  
 ADDRESS: 101-151 First Street  
 Los Altos CA 94022  
 LAT/LONG: 37.379782 / 122.118899

CLIENT: WEST  
 CONTACT: Peter Morris  
 INQUIRY #: 4940437.2s  
 DATE: May 23, 2017 6:04 pm

# DETAIL MAP - 4940437.2S



- ★ Target Property
- ▲ Sites at elevations higher than or equal to the target property
- ◆ Sites at elevations lower than the target property
- ▲ Manufactured Gas Plants
- Sensitive Receptors
- National Priority List Sites
- Dept. Defense Sites

- Indian Reservations BIA
- ▲ Power transmission lines
- 100-year flood zone
- 500-year flood zone
- National Wetland Inventory
- State Wetlands
- Areas of Concern



This report includes Interactive Map Layers to display and/or hide map information. The legend includes only those icons for the default map view.

SITE NAME: Regis.los Altos  
 ADDRESS: 101-151 First Street  
 Los Altos CA 94022  
 LAT/LONG: 37.379782 / 122.118899

CLIENT: WEST  
 CONTACT: Peter Morris  
 INQUIRY #: 4940437.2s  
 DATE: May 23, 2017 6:08 pm



## MAP FINDINGS SUMMARY

Database	Search Distance (Miles)	Target Property	< 1/8	1/8 - 1/4	1/4 - 1/2	1/2 - 1	> 1	Total Plotted
<b>STANDARD ENVIRONMENTAL RECORDS</b>								
<b><i>Federal NPL site list</i></b>								
NPL	1.000		0	0	0	0	NR	0
Proposed NPL	1.000		0	0	0	0	NR	0
NPL LIENS	TP		NR	NR	NR	NR	NR	0
<b><i>Federal Delisted NPL site list</i></b>								
Delisted NPL	1.000		0	0	0	0	NR	0
<b><i>Federal CERCLIS list</i></b>								
FEDERAL FACILITY	0.500		0	0	0	NR	NR	0
SEMS	0.500		0	0	0	NR	NR	0
<b><i>Federal CERCLIS NFRAP site list</i></b>								
SEMS-ARCHIVE	0.500		0	0	1	NR	NR	1
<b><i>Federal RCRA CORRACTS facilities list</i></b>								
CORRACTS	1.000		0	0	0	0	NR	0
<b><i>Federal RCRA non-CORRACTS TSD facilities list</i></b>								
RCRA-TSDF	0.500		0	0	0	NR	NR	0
<b><i>Federal RCRA generators list</i></b>								
RCRA-LQG	0.250		0	1	NR	NR	NR	1
RCRA-SQG	0.250		1	1	NR	NR	NR	2
RCRA-CESQG	0.250		0	1	NR	NR	NR	1
<b><i>Federal institutional controls / engineering controls registries</i></b>								
LUCIS	0.500		0	0	0	NR	NR	0
US ENG CONTROLS	0.500		0	0	0	NR	NR	0
US INST CONTROL	0.500		0	0	0	NR	NR	0
<b><i>Federal ERNS list</i></b>								
ERNS	TP		NR	NR	NR	NR	NR	0
<b><i>State- and tribal - equivalent NPL</i></b>								
RESPONSE	1.000		0	0	1	0	NR	1
<b><i>State- and tribal - equivalent CERCLIS</i></b>								
ENVIROSTOR	1.000		0	0	1	0	NR	1
<b><i>State and tribal landfill and/or solid waste disposal site lists</i></b>								
SWF/LF	0.500		0	0	0	NR	NR	0
<b><i>State and tribal leaking storage tank lists</i></b>								
LUST	0.500		0	2	14	NR	NR	16

## MAP FINDINGS SUMMARY

Database	Search Distance (Miles)	Target Property	< 1/8	1/8 - 1/4	1/4 - 1/2	1/2 - 1	> 1	Total Plotted
INDIAN LUST	0.500		0	0	0	NR	NR	0
SLIC	0.500		0	0	0	NR	NR	0
HIST LUST	0.500		0	2	6	NR	NR	8
<b><i>State and tribal registered storage tank lists</i></b>								
FEMA UST	0.250		0	0	NR	NR	NR	0
UST	0.250		0	1	NR	NR	NR	1
AST	0.250		0	0	NR	NR	NR	0
INDIAN UST	0.250		0	0	NR	NR	NR	0
<b><i>State and tribal voluntary cleanup sites</i></b>								
INDIAN VCP	0.500		0	0	0	NR	NR	0
VCP	0.500		0	0	0	NR	NR	0
<b><i>State and tribal Brownfields sites</i></b>								
BROWNFIELDS	0.500		0	0	0	NR	NR	0
<b><u>ADDITIONAL ENVIRONMENTAL RECORDS</u></b>								
<b><i>Local Brownfield lists</i></b>								
US BROWNFIELDS	0.500		0	0	0	NR	NR	0
<b><i>Local Lists of Landfill / Solid Waste Disposal Sites</i></b>								
WMUDS/SWAT	0.500		0	0	0	NR	NR	0
SWRCY	0.500		0	0	0	NR	NR	0
HAULERS	TP		NR	NR	NR	NR	NR	0
INDIAN ODI	0.500		0	0	0	NR	NR	0
DEBRIS REGION 9	0.500		0	0	0	NR	NR	0
ODI	0.500		0	0	0	NR	NR	0
IHS OPEN DUMPS	0.500		0	0	0	NR	NR	0
<b><i>Local Lists of Hazardous waste / Contaminated Sites</i></b>								
US HIST CDL	TP		NR	NR	NR	NR	NR	0
HIST Cal-Sites	1.000		0	0	1	0	NR	1
SCH	0.250		0	0	NR	NR	NR	0
CDL	TP		NR	NR	NR	NR	NR	0
Toxic Pits	1.000		0	0	0	0	NR	0
US CDL	TP		NR	NR	NR	NR	NR	0
<b><i>Local Lists of Registered Storage Tanks</i></b>								
SWEEPS UST	0.250	2	0	2	NR	NR	NR	4
HIST UST	0.250	2	0	3	NR	NR	NR	5
CA FID UST	0.250	2	0	2	NR	NR	NR	4
<b><i>Local Land Records</i></b>								
LIENS	TP		NR	NR	NR	NR	NR	0
LIENS 2	TP		NR	NR	NR	NR	NR	0
DEED	0.500		0	0	0	NR	NR	0

## MAP FINDINGS SUMMARY

Database	Search Distance (Miles)	Target Property	< 1/8	1/8 - 1/4	1/4 - 1/2	1/2 - 1	> 1	Total Plotted
<b>Records of Emergency Release Reports</b>								
HMIRS	TP		NR	NR	NR	NR	NR	0
CHMIRS	TP		NR	NR	NR	NR	NR	0
LDS	TP		NR	NR	NR	NR	NR	0
MCS	TP		NR	NR	NR	NR	NR	0
SPILLS 90	TP		NR	NR	NR	NR	NR	0
<b>Other Ascertainable Records</b>								
RCRA NonGen / NLR	0.250		0	1	NR	NR	NR	1
FUDS	1.000		0	0	0	0	NR	0
DOD	1.000		0	0	0	0	NR	0
SCRD DRYCLEANERS	0.500		0	0	0	NR	NR	0
US FIN ASSUR	TP		NR	NR	NR	NR	NR	0
EPA WATCH LIST	TP		NR	NR	NR	NR	NR	0
2020 COR ACTION	0.250		0	0	NR	NR	NR	0
TSCA	TP		NR	NR	NR	NR	NR	0
TRIS	TP		NR	NR	NR	NR	NR	0
SSTS	TP		NR	NR	NR	NR	NR	0
ROD	1.000		0	0	0	0	NR	0
RMP	TP		NR	NR	NR	NR	NR	0
RAATS	TP		NR	NR	NR	NR	NR	0
PRP	TP		NR	NR	NR	NR	NR	0
PADS	TP		NR	NR	NR	NR	NR	0
ICIS	TP		NR	NR	NR	NR	NR	0
FTTS	TP		NR	NR	NR	NR	NR	0
MLTS	TP		NR	NR	NR	NR	NR	0
COAL ASH DOE	TP		NR	NR	NR	NR	NR	0
COAL ASH EPA	0.500		0	0	0	NR	NR	0
PCB TRANSFORMER	TP		NR	NR	NR	NR	NR	0
RADINFO	TP		NR	NR	NR	NR	NR	0
HIST FTTS	TP		NR	NR	NR	NR	NR	0
DOT OPS	TP		NR	NR	NR	NR	NR	0
CONSENT	1.000		0	0	0	0	NR	0
INDIAN RESERV	1.000		0	0	0	0	NR	0
FUSRAP	1.000		0	0	0	0	NR	0
UMTRA	0.500		0	0	0	NR	NR	0
LEAD SMELTERS	TP		NR	NR	NR	NR	NR	0
US AIRS	TP		NR	NR	NR	NR	NR	0
US MINES	0.250		0	0	NR	NR	NR	0
ABANDONED MINES	0.500		0	0	0	NR	NR	0
FINDS	TP	1	NR	NR	NR	NR	NR	1
UXO	1.000		0	0	0	0	NR	0
DOCKET HWC	TP		NR	NR	NR	NR	NR	0
ECHO	TP		NR	NR	NR	NR	NR	0
FUELS PROGRAM	0.250	3	0	0	NR	NR	NR	3
CA BOND EXP. PLAN	1.000		0	0	1	0	NR	1
Cortese	0.500		0	0	1	NR	NR	1
CUPA Listings	0.250		4	5	NR	NR	NR	9
DRYCLEANERS	0.250		2	1	NR	NR	NR	3
EMI	TP		NR	NR	NR	NR	NR	0

## MAP FINDINGS SUMMARY

Database	Search Distance (Miles)	Target Property	< 1/8	1/8 - 1/4	1/4 - 1/2	1/2 - 1	> 1	Total Plotted
ENF	TP		NR	NR	NR	NR	NR	0
Financial Assurance	TP		NR	NR	NR	NR	NR	0
HAZNET	TP	1	NR	NR	NR	NR	NR	1
ICE	TP		NR	NR	NR	NR	NR	0
HIST CORTESE	0.500		0	4	5	NR	NR	9
HWP	1.000		0	0	0	0	NR	0
HWT	0.250		0	0	NR	NR	NR	0
MINES	TP		NR	NR	NR	NR	NR	0
MWMP	0.250		0	0	NR	NR	NR	0
NPDES	TP		NR	NR	NR	NR	NR	0
PEST LIC	TP	2	NR	NR	NR	NR	NR	2
PROC	0.500		0	0	0	NR	NR	0
Notify 65	1.000		0	0	0	0	NR	0
SAN JOSE HAZMAT	0.250		0	0	NR	NR	NR	0
UIC	TP		NR	NR	NR	NR	NR	0
WASTEWATER PITS	0.500		0	0	0	NR	NR	0
WDS	TP		NR	NR	NR	NR	NR	0
WIP	0.250		0	0	NR	NR	NR	0
<b><u>EDR HIGH RISK HISTORICAL RECORDS</u></b>								
<b><i>EDR Exclusive Records</i></b>								
EDR MGP	1.000		0	0	0	0	NR	0
EDR Hist Auto	0.125	1	2	NR	NR	NR	NR	3
EDR Hist Cleaner	0.125	1	6	NR	NR	NR	NR	7
<b><u>EDR RECOVERED GOVERNMENT ARCHIVES</u></b>								
<b><i>Exclusive Recovered Govt. Archives</i></b>								
RGA LF	TP		NR	NR	NR	NR	NR	0
RGA LUST	TP		NR	NR	NR	NR	NR	0
- Totals --		15	15	26	31	0	0	87

**NOTES:**

TP = Target Property

NR = Not Requested at this Search Distance

Sites may be listed in more than one database

Map ID  
 Direction  
 Distance  
 Elevation

MAP FINDINGS

Database(s) EDR ID Number  
 EPA ID Number

**A1**      **CASEY WILLIAM**      **EDR Hist Auto**      **1020735161**  
**Target**      **139 FIRST ST**      **N/A**  
**Property**      **LOS ALTOS, CA 94022**

**Site 1 of 13 in cluster A**

**Actual:**      EDR Hist Auto  
**189 ft.**

Year:	Name:	Type:
1969	CASEY WILLIAM	General Automotive Repair Shops
1970	CASEY WILLIAM	General Automotive Repair Shops
1971	CASEY WILLIAM	General Automotive Repair Shops
1972	CASEY WILLIAM	General Automotive Repair Shops
1973	CASEY WILLIAM	General Automotive Repair Shops
1974	CASEY WILLIAM	General Automotive Repair Shops
1975	CASEY WILLIAM	General Automotive Repair Shops
1989	CASEYS AUTOMOTIVE REPAIR	General Automotive Repair Shops
1991	CASEYS AUTOMOTIVE REPAIR	General Automotive Repair Shops

**A2**      **A PICKETT'S CALIFORNIA AUTOMOTIVE**      **FINDS**      **1023290739**  
**Target**      **139 1ST ST**      **N/A**  
**Property**      **LOS ALTOS, CA 94022**

**Site 2 of 13 in cluster A**

**Actual:**      FINDS:  
**189 ft.**

Registry ID:                      110065821837  
  
 Environmental Interest/Information System  
 STATE MASTER

[Click this hyperlink](#) while viewing on your computer to access additional FINDS: detail in the EDR Site Report.

**A3**      **NEXTFUELS TRADING, INC. - PADD 1**      **FUELS PROGRAM**      **1016679386**  
**Target**      **101 FIRST ST #250**      **N/A**  
**Property**      **LOS ALTOS, CA**

**Site 3 of 13 in cluster A**

**Actual:**      FUELS PROGRAM:  
**189 ft.**

Program Type:	Renewable Fuel Standard
Company Seq. ID:	4298
Business Activity:	PADD Importer (Renewable Fuel Importer)
Company Name:	NextFuels Trading, Inc.
Company Address:	101 First St #250 Los Altos, CA 94022
Facility ID:	80001
Facility Type:	Diesel/Biodiesel - PADD
Facility Activity:	Renewable Fuels Importer
Subject to 80.1403:	No
Fuel Only For Off Road:	No
Fuel Created:	Not reported
D Code:	Not reported

MAP FINDINGS

Map ID  
Direction  
Distance  
Elevation

Site

Database(s)

EDR ID Number  
EPA ID Number

**A4**      **GERARD HOMES, INC**  
**Target**    **141 001ST ST**  
**Property**   **LOS ALTOS, CA 94022**

**SWEEPS UST**    **S101622956**  
**CA FID UST**     **N/A**

**Site 4 of 13 in cluster A**

**Actual:**  
**189 ft.**

**SWEEPS UST:**  
Status: Active  
Comp Number: 2575  
Number: 9  
Board Of Equalization: 44-025700  
Referral Date: 07-01-85  
Action Date: Not reported  
Created Date: 02-29-88  
Owner Tank Id: 1  
SWRCB Tank Id: 43-000-002575-000001  
Tank Status: A  
Capacity: 2000  
Active Date: 07-01-85  
Tank Use: M.V. FUEL  
STG: P  
Content: REG UNLEADED  
Number Of Tanks: 1

**CA FID UST:**  
Facility ID: 43011951  
Regulated By: UTNKA  
Regulated ID: 00002575  
Cortese Code: Not reported  
SIC Code: Not reported  
Facility Phone: 4159414141  
Mail To: Not reported  
Mailing Address: 141 001ST ST  
Mailing Address 2: Not reported  
Mailing City,St,Zip: LOS ALTOS 94022  
Contact: Not reported  
Contact Phone: Not reported  
DUNs Number: Not reported  
NPDES Number: Not reported  
EPA ID: Not reported  
Comments: Not reported  
Status: Active

**A5**      **MEDALLION SERVICES INC**  
**Target**    **101 1ST ST STE 143**  
**Property**   **LOS ALTOS, CA 94022**

**EDR Hist Cleaner**    **1018541334**  
**N/A**

**Site 5 of 13 in cluster A**

**Actual:**  
**189 ft.**

**EDR Hist Cleaner**

Year:	Name:	Type:
1993	MEDALLION SERVICES INC	Carpet And Upholstery Cleaning
1994	MEDALLION SERVICES INC	Carpet And Upholstery Cleaning
1995	MEDALLION SERVICES INC	Carpet And Upholstery Cleaning
2006	MEDALLION SERVICES INC	Carpet And Upholstery Cleaning
2007	MEDALLION SERVICES INC	Carpet And Upholstery Cleaning
2008	MEDALLION SERVICES INC	Carpet And Upholstery Cleaning
2009	MEDALLION SERVICES INC	Carpet And Upholstery Cleaning

Map ID  
 Direction  
 Distance  
 Elevation

MAP FINDINGS

Site

Database(s)

EDR ID Number  
 EPA ID Number

**MEDALLION SERVICES INC (Continued)**

**1018541334**

2010	MEDALLION SERVICES INC	Carpet And Upholstery Cleaning
2011	MEDALLION SERVICES INC	Carpet And Upholstery Cleaning

**A6**      **NEXTFUELS TRADING, INC. - PADD 3**  
**Target**    **101 FIRST ST #250**  
**Property**   **LOS ALTOS, CA**

**FUELS PROGRAM**    **1016679401**  
**N/A**

**Site 6 of 13 in cluster A**

<b>Actual:</b> <b>189 ft.</b>	<b>FUELS PROGRAM:</b> Program Type:                      Renewable Fuel Standard Company Seq. ID:                    4298 Business Activity:                   PADD Importer (Renewable Fuel Importer) Company Name:                      NextFuels Trading, Inc. Company Address:                    101 First St #250 Los Altos, CA 94022  Facility ID:                            80003 Facility Type:                         Diesel/Biodiesel - PADD Facility Activity:                     Renewable Fuels Importer Subject to 80.1403:                 No Fuel Only For Off Road:             No Fuel Created:                         Not reported D Code:                                Not reported
----------------------------------	--

**A7**      **GERARD HOMES, INC**  
**Target**    **141 1ST ST**  
**Property**   **LOS ALTOS, CA 94022**

**HIST UST**    **U001594138**  
**N/A**

**Site 7 of 13 in cluster A**

<b>Actual:</b> <b>189 ft.</b>	<b>HIST UST:</b> File Number:                        Not reported URL:                                    Not reported Region:                                STATE Facility ID:                            00000002575 Facility Type:                         Other Other Type:                          CONSTRUCTION Contact Name:                        ED TOWNSEND Telephone:                            4159414141 Owner Name:                         GERARD HOMES, INC Owner Address:                      141 FIRST ST. Owner City,St,Zip:                 LOS ALTOS, CA 94022 Total Tanks:                         0001  Tank Num:                            001 Container Num:                        1 Year Installed:                       1978 Tank Capacity:                      00002000 Tank Used for:                        PRODUCT Type of Fuel:                         UNLEADED Container Construction Thickness: 3/16 Leak Detection:                      None
----------------------------------	--

Map ID  
Direction  
Distance  
Elevation

MAP FINDINGS

Site

Database(s)

EDR ID Number  
EPA ID Number

**A8** **NEXTFUELS TRADING, INC. - PADD 5** **FUELS PROGRAM** **1016679415**  
**Target** **101 FIRST ST #250** **N/A**  
**Property** **LOS ALTOS, CA**

**Site 8 of 13 in cluster A**

**Actual:** **FUELS PROGRAM:**  
**189 ft.** Program Type: Renewable Fuel Standard  
Company Seq. ID: 4298  
Business Activity: PADD Importer (Renewable Fuel Importer)  
Company Name: NextFuels Trading, Inc.  
Company Address: 101 First St #250  
Los Altos, CA 94022  
Facility ID: 80005  
Facility Type: Diesel/Biodiesel - PADD  
Facility Activity: Renewable Fuels Importer  
Subject to 80.1403: No  
Fuel Only For Off Road: No  
Fuel Created: Not reported  
D Code: Not reported

**A9** **JAMES MOFFETT** **PEST LIC** **S117648842**  
**Target** **101 FIRST ST #197** **N/A**  
**Property** **LOS ALTOS, CA 94022**

**Site 9 of 13 in cluster A**

**Actual:** **PEST LIC:**  
**189 ft.** Facility Type: QAC  
Categories: Q  
License No: 87182  
Issued or Renewed Date: 01/01/2016  
Expiration Date: 12/31/2017

**A10** **L. E. E. ASSOC.** **SWEEPS UST** **S101622961**  
**Target** **101 001ST ST** **CA FID UST** **N/A**  
**Property** **LOS ALTOS, CA 94022**

**Site 10 of 13 in cluster A**

**Actual:** **SWEEPS UST:**  
**189 ft.** Status: Active  
Comp Number: 4262  
Number: 9  
Board Of Equalization: Not reported  
Referral Date: 07-01-85  
Action Date: Not reported  
Created Date: 02-29-88  
Owner Tank Id: 1  
SWRCB Tank Id: 43-000-004262-000001  
Tank Status: A  
Capacity: 1000  
Active Date: 07-01-85  
Tank Use: M.V. FUEL  
STG: P  
Content: REG UNLEADED  
Number Of Tanks: 1



Map ID  
Direction  
Distance  
Elevation

MAP FINDINGS

Site

Database(s)

EDR ID Number  
EPA ID Number

**L. E. E. ASSOC. (Continued)**

**S101622961**

CA FID UST:  
Facility ID: 43011963  
Regulated By: UTNKA  
Regulated ID: 00004262  
Cortese Code: Not reported  
SIC Code: Not reported  
Facility Phone: 4153285998  
Mail To: Not reported  
Mailing Address: 840 MADONNA WAY  
Mailing Address 2: Not reported  
Mailing City,St,Zip: LOS ALTOS 94022  
Contact: Not reported  
Contact Phone: Not reported  
DUNS Number: Not reported  
NPDES Number: Not reported  
EPA ID: Not reported  
Comments: Not reported  
Status: Active

**A11**  
**Target**  
**Property**  
**MOFFETT LANDSCAPE SERVICES**  
**101 FIRST ST PRIVATE MAIL BOX 197**  
**LOS ALTOS, CA 94022**

**PEST LIC** **S117640712**  
**N/A**

**Site 11 of 13 in cluster A**

**Actual:**  
**189 ft.**

PEST LIC:  
Facility Type: MGB  
Categories: Not reported  
License No: 34816  
Issued or Renewed Date: 01/01/2016  
Expiration Date: 12/31/2017

**A12**  
**Target**  
**Property**  
**L. E. E. ASSOC.**  
**101-111 FIRST ST.**  
**LOS ALTOS, CA 94022**

**HIST UST** **U001594143**  
**N/A**

**Site 12 of 13 in cluster A**

**Actual:**  
**189 ft.**

HIST UST:  
File Number: Not reported  
URL: Not reported  
Region: STATE  
Facility ID: 00000004262  
Facility Type: Other  
Other Type: STORAGE GAS TANK  
Contact Name: Not reported  
Telephone: 4153285998  
Owner Name: L. E. E. ASSOCIATES  
Owner Address: 840 MADONNA WAY  
Owner City,St,Zip: LOS ALTOS, CA 94022  
Total Tanks: 0001  
  
Tank Num: 001  
Container Num: 1  
Year Installed: Not reported  
Tank Capacity: 00001000

Map ID  
Direction  
Distance  
Elevation

MAP FINDINGS

Site

Database(s)

EDR ID Number  
EPA ID Number

**L. E. E. ASSOC. (Continued)**

**U001594143**

Tank Used for: PRODUCT  
Type of Fuel: PREMIUM  
Container Construction Thickness: Not reported  
Leak Detection: None

**A13  
Target  
Property**

**CAL WEST LTD  
127 1ST ST  
LOS ALTOS, CA 94022**

**HAZNET S112877293  
N/A**

**Site 13 of 13 in cluster A**

**Actual:  
189 ft.**

HAZNET:  
envid: S112877293  
Year: 1997  
GEPaid: CAC001244000  
Contact: CORPORATION  
Telephone: 0000000000  
Mailing Name: Not reported  
Mailing Address: 127 1ST ST  
Mailing City,St,Zip: LOS ALTOS, CA 940220000  
Gen County: Not reported  
TSD EPA ID: CAL000027741  
TSD County: Not reported  
Waste Category: Asbestos containing waste  
Disposal Method: Disposal, Land Fill  
Tons: .2528  
Cat Decode: Not reported  
Method Decode: Not reported  
Facility County: Santa Clara

**14  
South  
< 1/8  
0.050 mi.  
265 ft.**

**SAFEWAY #2814  
160 1ST ST  
LOS ALTOS, CA 94022**

**CUPA Listings S113468148  
HAZNET N/A**

**Relative:  
Higher**

CUPA SANTA CLARA:  
Region: SANTA CLARA  
PE#: 2202  
Program Description: GENERATES < 100 KG/YR  
Latitude: 37.379299  
Longitude: -122.118894  
  
Region: SANTA CLARA  
PE#: BP01  
Program Description: HMBP FACILITY, 1-3 CHEMICALS  
Latitude: 37.379299  
Longitude: -122.118894

**Actual:  
193 ft.**

HAZNET:  
envid: S113468148  
Year: 2013  
GEPaid: CAL000353565  
Contact: SHARON PLOUFFE  
Telephone: 9252265097  
Mailing Name: Not reported

Map ID  
Direction  
Distance  
Elevation

MAP FINDINGS

Site

Database(s)

EDR ID Number  
EPA ID Number

**SAFeway #2814 (Continued)**

**S113468148**

Mailing Address: 5918 STONERIDGE MALL RD  
Mailing City,St,Zip: PLEASANTON, CA 945883229  
Gen County: Santa Clara  
TSD EPA ID: INR000110197  
TSD County: Not reported  
Waste Category: Not reported  
Disposal Method: Not reported  
Tons: 0.0205  
Cat Decode: Not reported  
Method Decode: Not reported  
Facility County: Not reported

envid: S113468148  
Year: 2013  
GEPaid: CAL000353565  
Contact: SHARON PLOUFFE  
Telephone: 9252265097  
Mailing Name: Not reported  
Mailing Address: 5918 STONERIDGE MALL RD  
Mailing City,St,Zip: PLEASANTON, CA 945883229  
Gen County: Santa Clara  
TSD EPA ID: CAD982042475  
TSD County: Solano  
Waste Category: Not reported  
Disposal Method: Landfill Or Surface Impoundment That Will Be Closed As Landfill( To Include On-Site Treatment And/Or Stabilization)  
Tons: Not reported  
Cat Decode: Not reported  
Method Decode: Not reported  
Facility County: Not reported

envid: S113468148  
Year: 2013  
GEPaid: CAL000353565  
Contact: SHARON PLOUFFE  
Telephone: 9252265097  
Mailing Name: Not reported  
Mailing Address: 5918 STONERIDGE MALL RD  
Mailing City,St,Zip: PLEASANTON, CA 945883229  
Gen County: Santa Clara  
TSD EPA ID: CAD982042475  
TSD County: Solano  
Waste Category: Not reported  
Disposal Method: Not reported  
Tons: 13.6  
Cat Decode: Not reported  
Method Decode: Not reported  
Facility County: Not reported

envid: S113468148  
Year: 2013  
GEPaid: CAL000353565  
Contact: SHARON PLOUFFE  
Telephone: 9252265097  
Mailing Name: Not reported  
Mailing Address: 5918 STONERIDGE MALL RD  
Mailing City,St,Zip: PLEASANTON, CA 945883229

Map ID  
 Direction  
 Distance  
 Elevation

MAP FINDINGS

Site

Database(s)

EDR ID Number  
 EPA ID Number

**SAFEWAY #2814 (Continued)**

**S113468148**

Gen County: Santa Clara  
 TSD EPA ID: INR000110197  
 TSD County: Not reported  
 Waste Category: Not reported  
 Disposal Method: Not reported  
 Tons: 0.0025  
 Cat Decode: Not reported  
 Method Decode: Not reported  
 Facility County: Not reported

envid: S113468148  
 Year: 2013  
 GEPAID: CAL000353565  
 Contact: SHARON PLOUFFE  
 Telephone: 9252265097  
 Mailing Name: Not reported  
 Mailing Address: 5918 STONERIDGE MALL RD  
 Mailing City, St, Zip: PLEASANTON, CA 945883229  
 Gen County: Santa Clara  
 TSD EPA ID: INR000110197  
 TSD County: Not reported  
 Waste Category: Not reported  
 Disposal Method: Storage, Bulking, And/Or Transfer Off Site--No Treatment/Reovery (H010-H129) Or (H131-H135)  
 Tons: 0.0035  
 Cat Decode: Not reported  
 Method Decode: Not reported  
 Facility County: Not reported

[Click this hyperlink](#) while viewing on your computer to access 7 additional CA\_HAZNET: record(s) in the EDR Site Report.

15  
 NNW  
 < 1/8  
 0.062 mi.  
 330 ft.

**DONS GULF SERVICE**  
**95 FIRST ST**  
**LOS ALTOS, CA 94022**

**EDR Hist Auto 1021101761**  
**N/A**

**Relative:**  
**Lower**

EDR Hist Auto

**Actual:**  
**187 ft.**

Year:	Name:	Type:
1969	DONS GULF SERVICE	Gasoline Service Stations
1970	DONS GULF SERVICE	Gasoline Service Stations
1971	DONS GULF SERVICE	Gasoline Service Stations
1972	DONS GULF SERVICE	Gasoline Service Stations
1973	DONS GULF SERVICE	Gasoline Service Stations
1974	DONS GULF SERVICE	Gasoline Service Stations
1975	DONS GULF SERVICE	Gasoline Service Stations
1976	DONS GULF SERVICE	Gasoline Service Stations
1977	DONS GULF SERVICE	Gasoline Service Stations

Map ID  
Direction  
Distance  
Elevation

MAP FINDINGS

Site

Database(s)

EDR ID Number  
EPA ID Number

**B16**      **FOUR SEASONS CARPET CLEANING**      **EDR Hist Cleaner**      **1018911317**  
**SSE**      **199 1ST ST STE 325**  
**< 1/8**      **LOS ALTOS, CA 94022**  
**0.065 mi.**  
**341 ft.**      **Site 1 of 3 in cluster B**

**Relative:**      EDR Hist Cleaner  
**Higher**

<b>Actual:</b>	<b>Year:</b>	<b>Name:</b>	<b>Type:</b>
<b>192 ft.</b>	1998	FOUR SEASONS CARPET CLEANING	Carpet And Upholstery Cleaning
	1999	FOUR SEASONS CARPET CLEANING	Carpet And Upholstery Cleaning
	2000	FOUR SEASONS CARPET CLEANING	Carpet And Upholstery Cleaning
	2001	FOUR SEASONS CARPET CLEANING	Carpet And Upholstery Cleaning
	2002	FOUR SEASONS CARPET CLEANING	Carpet And Upholstery Cleaning
	2003	FOUR SEASONS CARPET CLEANING	Carpet And Upholstery Cleaning
	2004	FOUR SEASONS CARPET CLEANING	Carpet And Upholstery Cleaning
	2005	FOUR SEASONS CARPET CLEANING	Carpet And Upholstery Cleaning
	2006	FOUR SEASONS CARPET CLEANING	Carpet And Upholstery Cleaning
	2007	FOUR SEASONS CARPET CLEANING	Carpet And Upholstery Cleaning
	2008	FOUR SEASONS CARPET CLEANING	Carpet And Upholstery Cleaning
	2009	FOUR SEASONS CARPET CLEANING	Carpet And Upholstery Cleaning
	2010	FOUR SEASONS CARPET CLEANING	Carpet And Upholstery Cleaning
	2011	FOUR SEASONS CARPET CLEANING	Carpet And Upholstery Cleaning
	2012	FOUR SEASONS CARPET CLEANING	Carpet And Upholstery Cleaning
	2013	FOUR SEASONS CARPET CLEANING	Carpet And Upholstery Cleaning
	2014	FOUR SEASONS CARPET CLEANING	Carpet And Upholstery Cleaning

**B17**      **CARPET CARE INC**      **EDR Hist Cleaner**      **1018870770**  
**SSE**      **390 STATE ST**  
**< 1/8**      **LOS ALTOS, CA 94022**  
**0.069 mi.**  
**366 ft.**      **Site 2 of 3 in cluster B**

**Relative:**      EDR Hist Cleaner  
**Higher**

<b>Actual:</b>	<b>Year:</b>	<b>Name:</b>	<b>Type:</b>
<b>192 ft.</b>	2002	CARPET CARE	Carpet And Upholstery Cleaning
	2003	CARPET CARE	Carpet And Upholstery Cleaning
	2004	CARPET CARE INC	Carpet And Upholstery Cleaning
	2005	CARPET CARE INC	Carpet And Upholstery Cleaning
	2006	CARPET CARE INC	Carpet And Upholstery Cleaning

**B18**      **LOS ALTOS FRENCH CLEANERS**      **EDR Hist Cleaner**      **1020029942**  
**SE**      **358 STATE ST**  
**< 1/8**      **LOS ALTOS, CA 94022**  
**0.070 mi.**  
**368 ft.**      **Site 3 of 3 in cluster B**

**Relative:**      EDR Hist Cleaner  
**Higher**

<b>Actual:</b>	<b>Year:</b>	<b>Name:</b>	<b>Type:</b>
<b>191 ft.</b>	2001	LOS ALTOS FRENCH CLEANERS	Drycleaning Plants, Except Rugs
	2002	LOS ALTOS FRENCH CLEANERS	Drycleaning Plants, Except Rugs
	2003	LOS ALTOS FRENCH CLEANERS	Drycleaning Plants, Except Rugs
	2004	LOS ALTOS FRENCH CLEANERS	Drycleaning Plants, Except Rugs
	2005	LOS ALTOS FRENCH CLEANERS	Drycleaning Plants, Except Rugs
	2006	LOS ALTOS FRENCH CLEANERS	Drycleaning Plants, Except Rugs
	2007	LOS ALTOS FRENCH CLEANERS	Drycleaning Plants, Except Rugs

MAP FINDINGS

Map ID  
Direction  
Distance  
Elevation

Site

Database(s)

EDR ID Number  
EPA ID Number

**LOS ALTOS FRENCH CLEANERS (Continued)**

**1020029942**

2008 LOS ALTOS FRENCH CLEANERS Drycleaning Plants, Except Rugs  
2009 LOS ALTOS FRENCH CLEANERS Drycleaning Plants, Except Rugs

**19**  
**ESE**  
**< 1/8**  
**0.078 mi.**  
**410 ft.**

**LEGACY DENTAL CARE**  
**158 2ND ST**  
**LOS ALTOS, CA 94022**

**CUPA Listings S112345979**  
**N/A**

**Relative:**  
**Lower**

CUPA SANTA CLARA:  
Region: SANTA CLARA  
PE#: 2202  
Program Description: GENERATES < 100 KG/YR  
Latitude: 37.379257  
Longitude: -122.117627

**Actual:**  
**187 ft.**

**C20**  
**SE**  
**< 1/8**  
**0.091 mi.**  
**479 ft.**

**STATE STREET CLEANERS**  
**361 STATE STREET**  
**LOS ALTOS, CA 94022**  
**Site 1 of 4 in cluster C**

**EDR Hist Cleaner 1018932803**  
**N/A**

**Relative:**  
**Higher**

EDR Hist Cleaner

**Actual:**  
**193 ft.**

Year:	Name:	Type:
1975	STATE STREET CLEANERS	Drycleaning Plants, Except Rugs
1976	STATE STREET CLEANERS	Drycleaning Plants, Except Rugs
1977	STATE STREET CLEANERS	Drycleaning Plants, Except Rugs
1978	STATE STREET CLEANERS	Garment Pressing And Cleaners' Agents
1979	STATE STREET CLEANERS	Garment Pressing And Cleaners' Agents
1980	STATE STREET CLEANERS	Garment Pressing And Cleaners' Agents
1982	STATE STREET CLEANERS	Garment Pressing And Cleaners' Agents
1983	STATE STREET CLEANERS	Garment Pressing And Cleaners' Agents
1985	STATE STREET CLEANERS	Garment Pressing And Cleaners' Agents

**21**  
**NW**  
**< 1/8**  
**0.097 mi.**  
**512 ft.**

**RON HAMAKO DDS**  
**1 FIRST ST 8**  
**LOS ALTOS, CA 94022**

**CUPA Listings S103619374**  
**N/A**

**Relative:**  
**Lower**

CUPA SANTA CLARA:  
Region: SANTA CLARA  
PE#: 2271  
Program Description: SILVER WASTE ONLY <100 KG/MO  
Latitude: 37.381273  
Longitude: -122.120249

**Actual:**  
**184 ft.**

Map ID  
 Direction  
 Distance  
 Elevation

MAP FINDINGS

Site

Database(s)

EDR ID Number  
 EPA ID Number

**C22**      **PETERSON HARRY A**  
**SSE**      **201 FIRST ST**  
**< 1/8**     **LOS ALTOS, CA 94022**  
**0.097 mi.**  
**513 ft.**    **Site 2 of 4 in cluster C**

**EDR Hist Auto**    **1022102143**  
**N/A**

**Relative:**  
**Higher**

EDR Hist Auto

**Actual:**  
**193 ft.**

Year:	Name:	Type:
1969	PETERSON HARRY A	General Automotive Repair Shops
1970	PETERSON HARRY A	General Automotive Repair Shops
1971	PETERSON HARRY A	General Automotive Repair Shops
1972	PETERSON HARRY A	General Automotive Repair Shops
1973	PETERSON HARRY A	General Automotive Repair Shops
1974	PETERSON HARRY A	General Automotive Repair Shops
1975	PETERSON HARRY A	General Automotive Repair Shops
1976	PETERSON HARRY A	General Automotive Repair Shops
1977	PETERSON HARRY A	General Automotive Repair Shops
1978	PETERSON HARRY A	General Automotive Repair Shops
1979	PETERSON HARRY A	General Automotive Repair Shops
1980	PETERSON HARRY A	Automotive Repair Shops, NEC
1982	PETERSON HARRY A	Automotive Repair Shops, NEC
1983	PETERSON HARRY A	Automotive Repair Shops, NEC
1985	PETERSON HARRY A	Automotive Repair Shops, NEC

**C23**      **WEBTOWN DRYCLEANER**  
**SSE**      **227 1ST ST**  
**< 1/8**     **LOS ALTOS, CA 94022**  
**0.098 mi.**  
**519 ft.**    **Site 3 of 4 in cluster C**

**CUPA Listings**    **S111075483**  
**DRYCLEANERS**    **N/A**

**Relative:**  
**Higher**

CUPA SANTA CLARA:

**Actual:**  
**194 ft.**

Region:	SANTA CLARA
PE#:	2202
Program Description:	GENERATES < 100 KG/YR
Latitude:	37.378175
Longitude:	-122.117995
Region:	SANTA CLARA
PE#:	BP01
Program Description:	HMBP FACILITY, 1-3 CHEMICALS
Latitude:	37.378175
Longitude:	-122.117995

DRYCLEANERS:

EPA Id:	CAL000356239
NAICS Code:	81232
NAICS Description:	Drycleaning and Laundry Services (except Coin-Operated)
SIC Code:	7211
SIC Description:	Power Laundries, Family and Commercial
Create Date:	08/26/2010
Facility Active:	Yes
Inactive Date:	Not reported
Facility Addr2:	Not reported
Owner Name:	JIN C LEE
Owner Address:	76 ALMA CT
Owner Address 2:	Not reported
Owner Telephone:	6508144874
Contact Name:	JIN LEE

Map ID  
Direction  
Distance  
Elevation

MAP FINDINGS

Site

Database(s)

EDR ID Number  
EPA ID Number

**WEBTOWN DRYCLEANER (Continued)**

**S111075483**

Contact Address: 76 ALMA CT  
Contact Address 2: Not reported  
Contact Telephone: 6508144874  
Mailing Name: Not reported  
Mailing Address 1: 227 1ST ST  
Mailing Address 2: Not reported  
Mailing City: LOS ALTOS  
Mailing State: CA  
Mailing Zip: 940222709  
Owner Fax: Not reported  
Region Code: 2

**C24  
SSE  
< 1/8  
0.098 mi.  
519 ft.**

**NIELSEN ONE HOUR MARTINIZING  
227 1ST ST  
LOS ALTOS, CA 94022**

**EDR Hist Cleaner 1018890129  
N/A**

**Site 4 of 4 in cluster C**

**Relative:  
Higher**

EDR Hist Cleaner

**Actual:  
194 ft.**

Year: Name:  
2010 NIELSEN ONE HOUR MARTINIZING  
2011 NIELSEN ONE HOUR MARTINIZING  
2012 NIELSEN ONE HOUR MARTINIZING  
2013 NIELSEN ONE HOUR MARTINIZING  
2014 NIELSEN ONE HOUR MARTINIZING

Type:  
Laundry And Drycleaner Agents  
Laundry And Drycleaner Agents  
Laundry And Drycleaner Agents  
Laundry And Drycleaner Agents  
Laundry And Drycleaner Agents

**D25  
SSE  
< 1/8  
0.115 mi.  
609 ft.**

**NIELSEN ONE HOUR MARTINIZING  
230 1ST ST  
LOS ALTOS, CA 94022**

**EDR Hist Cleaner 1018633296  
N/A**

**Site 1 of 2 in cluster D**

**Relative:  
Higher**

EDR Hist Cleaner

**Actual:  
199 ft.**

Year: Name:  
1983 NIELSENS MARTINZG DRY CLNRS  
1985 NIELSEN JUNE & BOB INC  
1986 NIELSEN JUNE & BOB INC  
1987 NIELSEN JUNE & BOB INC  
1988 NIELSEN JUNE & BOB INC  
1989 NIELSEN JUNE & BOB INC  
1990 NIELSEN ONE HOUR MARTINIZING  
1991 NIELSEN ONE HOUR MARTINIZING  
1992 NIELSEN ONE HOUR MARTINIZING  
1993 NIELSEN ONE HOUR MARTINIZING  
1994 NIELSEN ONE HOUR MARTINIZING  
1995 NIELSEN ONE HOUR MARTINIZING  
1996 NIELSEN ONE HOUR MARTINIZING  
1997 NIELSEN ONE HOUR MARTINIZING  
1998 NIELSEN ONE HOUR MARTINIZING  
1999 NIELSEN ONE HOUR MARTINIZING  
2000 NIELSEN ONE HOUR MARTINIZING  
2001 NIELSEN ONE HOUR MARTINIZING  
2002 NIELSEN ONE HOUR MARTINIZING  
2003 NIELSEN ONE HOUR MARTINIZING

Type:  
Drycleaning Plants, Except Rugs  
Drycleaning Plants, Except Rugs  
Drycleaning Plants, Except Rugs  
Drycleaning Plants, Except Rugs  
Drycleaning Plants, Except Rugs  
Drycleaning Plants, Except Rugs  
Drycleaning Plants, Except Rugs  
Drycleaning Plants, Except Rugs  
Drycleaning Plants, Except Rugs  
Drycleaning Plants, Except Rugs  
Drycleaning Plants, Except Rugs  
Drycleaning Plants, Except Rugs  
Drycleaning Plants, Except Rugs  
Drycleaning Plants, Except Rugs  
Drycleaning Plants, Except Rugs  
Drycleaning Plants, Except Rugs  
Drycleaning Plants, Except Rugs  
Drycleaning Plants, Except Rugs  
Drycleaning Plants, Except Rugs  
Drycleaning Plants, Except Rugs



Map ID  
Direction  
Distance  
Elevation

MAP FINDINGS

Site

Database(s)

EDR ID Number  
EPA ID Number

**NIELSEN ONE HOUR MARTINIZING (Continued)**

**1018633296**

2004	NIELSEN ONE HOUR MARTINIZING	Drycleaning Plants, Except Rugs
2005	NIELSEN ONE HOUR MARTINIZING	Laundry And Drycleaner Agents
2006	NIELSEN ONE HOUR MARTINIZING	Laundry And Drycleaner Agents
2007	NIELSEN ONE HOUR MARTINIZING	Laundry And Drycleaner Agents
2008	NIELSEN ONE HOUR MARTINIZING	Laundry And Drycleaner Agents
2008	1 HR MARTINIZING	Drycleaning Plants, Except Rugs
2009	NIELSEN ONE HOUR MARTINIZING	Laundry And Drycleaner Agents

**D26**  
**SSE**  
**< 1/8**  
**0.115 mi.**  
**609 ft.**

**NIELSENS ONE HR MARTINIZING**  
**230 FIRST ST**  
**LOS ALTOS, CA 94022**

**RCRA-SQG 1000292289**  
**DRYCLEANERS CAD981985393**  
**HAZNET**

**Site 2 of 2 in cluster D**

**Relative:**  
**Higher**

RCRA-SQG:

Date form received by agency: 03/27/1987

Facility name: NIELSENS ONE HR MARTINIZING

Facility address: 230 FIRST ST  
LOS ALTOS, CA 94022

EPA ID: CAD981985393  
Contact: ENVIRONMENTAL MANAGER  
Contact address: 230 FIRST ST  
LOS ALTOS, CA 94022

Contact country: US  
Contact telephone: (415) 949-0880

Contact email: Not reported

EPA Region: 09

Classification: Small Small Quantity Generator

Description: Handler: generates more than 100 and less than 1000 kg of hazardous waste during any calendar month and accumulates less than 6000 kg of hazardous waste at any time; or generates 100 kg or less of hazardous waste during any calendar month, and accumulates more than 1000 kg of hazardous waste at any time

Owner/Operator Summary:

Owner/operator name: KIL C KWAK  
Owner/operator address: NOT REQUIRED  
NOT REQUIRED, ME 99999

Owner/operator country: Not reported  
Owner/operator telephone: (415) 555-1212

Legal status: Private

Owner/Operator Type: Owner  
Owner/Op start date: Not reported  
Owner/Op end date: Not reported

Owner/operator name: NOT REQUIRED  
Owner/operator address: NOT REQUIRED  
NOT REQUIRED, ME 99999

Owner/operator country: Not reported  
Owner/operator telephone: (415) 555-1212

Legal status: Private

Owner/Operator Type: Operator  
Owner/Op start date: Not reported  
Owner/Op end date: Not reported

Handler Activities Summary:

U.S. importer of hazardous waste: No

Map ID  
Direction  
Distance  
Elevation

MAP FINDINGS

Site

Database(s)

EDR ID Number  
EPA ID Number

**NIELSENS ONE HR MARTINIZING (Continued)**

**1000292289**

Mixed waste (haz. and radioactive): No  
Recycler of hazardous waste: No  
Transporter of hazardous waste: No  
Treater, storer or disposer of HW: No  
Underground injection activity: No  
On-site burner exemption: No  
Furnace exemption: No  
Used oil fuel burner: No  
Used oil processor: No  
User oil refiner: No  
Used oil fuel marketer to burner: No  
Used oil Specification marketer: No  
Used oil transfer facility: No  
Used oil transporter: No

Violation Status: No violations found

**DRYCLEANERS:**

EPA Id: CAD981985393  
NAICS Code: 81232  
NAICS Description: Drycleaning and Laundry Services (except Coin-Operated)  
SIC Code: 7211  
SIC Description: Power Laundries, Family and Commercial  
Create Date: 07/03/1987  
Facility Active: No  
Inactive Date: 08/26/2010  
Facility Addr2: Not reported  
Owner Name: JIN C LEE  
Owner Address: 230 1ST ST  
Owner Address 2: Not reported  
Owner Telephone: 4159490880  
Contact Name: JIN C LEE OWNER  
Contact Address: 230 1ST ST  
Contact Address 2: Not reported  
Contact Telephone: 4159490880  
Mailing Name: Not reported  
Mailing Address 1: 230 1ST ST  
Mailing Address 2: Not reported  
Mailing City: LOS ALTOS  
Mailing State: CA  
Mailing Zip: 940222761  
Owner Fax: 0000000000  
Region Code: 2

**HAZNET:**

envid: 1000292289  
Year: 2003  
GEPaid: CAD981985393  
Contact: JIN C LEE OWNER  
Telephone: 4159490880  
Mailing Name: Not reported  
Mailing Address: 230 1ST ST  
Mailing City,St,Zip: LOS ALTOS, CA 940222761  
Gen County: Not reported  
TSD EPA ID: CAT080014079  
TSD County: Not reported  
Waste Category: Liquids with halogenated organic compounds >= 1,000 Mg./L

Map ID  
Direction  
Distance  
Elevation

MAP FINDINGS

Site

Database(s)

EDR ID Number  
EPA ID Number

**NIELSENS ONE HR MARTINIZING (Continued)**

**1000292289**

Disposal Method: Not reported  
Tons: Not reported  
Cat Decode: Not reported  
Method Decode: Not reported  
Facility County: Santa Clara

envid: 1000292289  
Year: 2003  
GEPaid: CAD981985393  
Contact: JIN C LEE OWNER  
Telephone: 4159490880  
Mailing Name: Not reported  
Mailing Address: 230 1ST ST  
Mailing City,St,Zip: LOS ALTOS, CA 940222761  
Gen County: Not reported  
TSD EPA ID: CAT080014079  
TSD County: Not reported  
Waste Category: Solids or sludges with halogenated organic compounds >= 1,000 Mg./L  
Disposal Method: Not reported  
Tons: Not reported  
Cat Decode: Not reported  
Method Decode: Not reported  
Facility County: Santa Clara

envid: 1000292289  
Year: 2003  
GEPaid: CAD981985393  
Contact: JIN C LEE OWNER  
Telephone: 4159490880  
Mailing Name: Not reported  
Mailing Address: 230 1ST ST  
Mailing City,St,Zip: LOS ALTOS, CA 940222761  
Gen County: Not reported  
TSD EPA ID: CAT080014079  
TSD County: Not reported  
Waste Category: Off-specification, aged or surplus organics  
Disposal Method: Transfer Station  
Tons: 0.12  
Cat Decode: Not reported  
Method Decode: Not reported  
Facility County: Santa Clara

envid: 1000292289  
Year: 2002  
GEPaid: CAD981985393  
Contact: JIN C LEE OWNER  
Telephone: 4159490880  
Mailing Name: Not reported  
Mailing Address: 230 1ST ST  
Mailing City,St,Zip: LOS ALTOS, CA 940222761  
Gen County: Not reported  
TSD EPA ID: CAT080014079  
TSD County: Not reported  
Waste Category: Solids or sludges with halogenated organic compounds >= 1,000 Mg./L  
Disposal Method: Not reported  
Tons: Not reported  
Cat Decode: Not reported

Map ID  
Direction  
Distance  
Elevation

MAP FINDINGS

Site

Database(s)

EDR ID Number  
EPA ID Number

**NIELSENS ONE HR MARTINIZING (Continued)**

**1000292289**

Method Decode: Not reported  
Facility County: Santa Clara  
  
envid: 1000292289  
Year: 2002  
GEPaid: CAD981985393  
Contact: JIN C LEE OWNER  
Telephone: 4159490880  
Mailing Name: Not reported  
Mailing Address: 230 1ST ST  
Mailing City,St,Zip: LOS ALTOS, CA 940222761  
Gen County: Not reported  
TSD EPA ID: CAT080014079  
TSD County: Not reported  
Waste Category: Liquids with halogenated organic compounds >= 1,000 Mg./L  
Disposal Method: Not reported  
Tons: Not reported  
Cat Decode: Not reported  
Method Decode: Not reported  
Facility County: Santa Clara

[Click this hyperlink](#) while viewing on your computer to access  
23 additional CA\_HAZNET: record(s) in the EDR Site Report.

**27**  
**East**  
**1/8-1/4**  
**0.128 mi.**  
**676 ft.**

**MATTOS J TRUCKING**  
**225 STATE ST**  
**ALVISO, CA 95002**

**RCRA NonGen / NLR 1000418020**  
**CAD054801741**

**Relative:**  
**Lower**

RCRA NonGen / NLR:

Date form received by agency: 01/19/1983  
Facility name: MATTOS J TRUCKING  
Facility address: 225 STATE ST  
ALVISO, CA 95002  
  
EPA ID: CAD054801741  
Mailing address: 1088 BELFORD DR  
SAN JOSE, CA 95132  
  
Contact: ENVIRONMENTAL MANAGER  
Contact address: 225 STATE ST  
ALVISO, CA 95002  
  
Contact country: US  
Contact telephone: (408) 259-2200  
Contact email: Not reported  
EPA Region: 09  
Classification: Non-Generator  
Description: Handler: Non-Generators do not presently generate hazardous waste

Owner/Operator Summary:

Owner/operator name: MATTOS JOHN  
Owner/operator address: NOT REQUIRED  
NOT REQUIRED, ME 99999  
  
Owner/operator country: Not reported  
Owner/operator telephone: (415) 555-1212  
Legal status: Private  
Owner/Operator Type: Owner  
Owner/Op start date: Not reported

Map ID  
Direction  
Distance  
Elevation

MAP FINDINGS

Site

Database(s)

EDR ID Number  
EPA ID Number

**MATTOS J TRUCKING (Continued)**

**1000418020**

Owner/Op end date: Not reported  
Owner/operator name: NOT REQUIRED  
Owner/operator address: NOT REQUIRED  
NOT REQUIRED, ME 99999  
Owner/operator country: Not reported  
Owner/operator telephone: (415) 555-1212  
Legal status: Private  
Owner/Operator Type: Operator  
Owner/Op start date: Not reported  
Owner/Op end date: Not reported

Handler Activities Summary:

U.S. importer of hazardous waste: No  
Mixed waste (haz. and radioactive): No  
Recycler of hazardous waste: No  
Transporter of hazardous waste: Yes  
Treater, storer or disposer of HW: No  
Underground injection activity: No  
On-site burner exemption: No  
Furnace exemption: No  
Used oil fuel burner: No  
Used oil processor: No  
User oil refiner: No  
Used oil fuel marketer to burner: No  
Used oil Specification marketer: No  
Used oil transfer facility: No  
Used oil transporter: No

Violation Status: No violations found

**28**  
**SSE**  
**1/8-1/4**  
**0.133 mi.**  
**702 ft.**

**WOLF CAMERA NO RITZ CAMERA CENTERS INC**  
**398 MAIN STREET**  
**LOS ALTOS, CA 94022**

**RCRA-LQG** **1007200608**  
**CAR000030304**

**Relative:**  
**Higher**

RCRA-LQG:

Date form received by agency: 10/12/2000  
Facility name: WOLF CAMERA NO RITZ CAMERA CENTERS INC  
Site name: WOLF CAMERA & 962  
Facility address: 398 MAIN STREET  
LOS ALTOS, CA 94022  
EPA ID: CAR000030304  
Mailing address: 4955 MARCONI DRIVE  
ALPHARETTA, GA 30005  
Contact: JAMES LEAGAN  
Contact address: Not reported  
Not reported  
Contact country: US  
Contact telephone: (678) 297-9653  
Telephone ext.: 8897  
Contact email: Not reported  
EPA Region: 09  
Classification: Large Quantity Generator  
Description: Handler: generates 1,000 kg or more of hazardous waste during any calendar month; or generates more than 1 kg of acutely hazardous waste during any calendar month; or generates more than 100 kg of any

**Actual:**  
**196 ft.**

Map ID  
 Direction  
 Distance  
 Elevation

MAP FINDINGS

Site

Database(s)

EDR ID Number  
 EPA ID Number

**WOLF CAMERA NO RITZ CAMERA CENTERS INC (Continued)**

**1007200608**

residue or contaminated soil, waste or other debris resulting from the cleanup of a spill, into or on any land or water, of acutely hazardous waste during any calendar month; or generates 1 kg or less of acutely hazardous waste during any calendar month, and accumulates more than 1 kg of acutely hazardous waste at any time; or generates 100 kg or less of any residue or contaminated soil, waste or other debris resulting from the cleanup of a spill, into or on any land or water, of acutely hazardous waste during any calendar month, and accumulates more than 100 kg of that material at any time

Handler Activities Summary:

U.S. importer of hazardous waste: No  
 Mixed waste (haz. and radioactive): No  
 Recycler of hazardous waste: No  
 Transporter of hazardous waste: No  
 Treater, storer or disposer of HW: No  
 Underground injection activity: No  
 On-site burner exemption: No  
 Furnace exemption: No  
 Used oil fuel burner: No  
 Used oil processor: No  
 User oil refiner: No  
 Used oil fuel marketer to burner: No  
 Used oil Specification marketer: No  
 Used oil transfer facility: No  
 Used oil transporter: No

Violation Status: No violations found

**29  
 SE  
 1/8-1/4  
 0.156 mi.  
 824 ft.**

**BRUNNERS W VALLEY CHAPEL  
 300 MAIN  
 LOS GATOS, CA**

**HIST CORTESE S103472918  
 N/A**

**Relative:  
 Higher**

HIST CORTESE:  
 Region: CORTESE  
 Facility County Code: 43

**Actual:  
 192 ft.**

Reg By: LTNKA  
 Reg Id: 43-0204

**E30  
 SSE  
 1/8-1/4  
 0.168 mi.  
 887 ft.**

**91875  
 401 MAIN ST  
 LOS ALTOS, CA 94022**

**HIST UST U001594126  
 N/A**

**Site 1 of 5 in cluster E**

**Relative:  
 Higher**

HIST UST:  
 File Number: 0002D001  
 URL: <http://geotracker.waterboards.ca.gov/ustpdfs/pdf/0002D001.pdf>  
 Region: STATE  
 Facility ID: 00000062160  
 Facility Type: Gas Station  
 Other Type: Not reported  
 Contact Name: RULLHAUSEN, HENRY L  
 Telephone: 4159489837  
 Owner Name: CHEVRON U.S.A. INC.

**Actual:  
 201 ft.**

Map ID  
Direction  
Distance  
Elevation

MAP FINDINGS

Site

Database(s)

EDR ID Number  
EPA ID Number

91875 (Continued)

U001594126

Owner Address: 575 MARKET  
Owner City,St,Zip: SAN FRANCISCO, CA 94105  
Total Tanks: 0004

Tank Num: 001  
Container Num: 1  
Year Installed: 1969  
Tank Capacity: 00010000  
Tank Used for: PRODUCT  
Type of Fuel: Not reported  
Container Construction Thickness: 0000250  
Leak Detection: Stock Inventor

Tank Num: 002  
Container Num: 2  
Year Installed: 1969  
Tank Capacity: 00005000  
Tank Used for: PRODUCT  
Type of Fuel: Not reported  
Container Construction Thickness: 0000250  
Leak Detection: Stock Inventor

Tank Num: 003  
Container Num: 3  
Year Installed: 1969  
Tank Capacity: 00010000  
Tank Used for: PRODUCT  
Type of Fuel: Not reported  
Container Construction Thickness: 0000250  
Leak Detection: Stock Inventor

Tank Num: 004  
Container Num: 4  
Year Installed: 1969  
Tank Capacity: 00001000  
Tank Used for: WASTE  
Type of Fuel: Not reported  
Container Construction Thickness: 0000130  
Leak Detection: Stock Inventor

[Click here for Geo Tracker PDF:](#)

E31 CHEVRON #9-1875  
SSE 401 MAIN ST  
1/8-1/4 LOS ALTOS, CA 94022  
0.168 mi.  
887 ft. Site 2 of 5 in cluster E

LUST S103657495  
HIST LUST N/A  
SWEEPS UST  
HIST CORTESE

Relative:  
Higher

LUST:

Actual:  
201 ft.

Region: STATE  
Global Id: T0608502130  
Latitude: 37.377528  
Longitude: -122.117781  
Case Type: LUST Cleanup Site  
Status: Completed - Case Closed  
Status Date: 10/01/1996  
Lead Agency: SANTA CLARA COUNTY LOP  
Case Worker: UST

Map ID  
Direction  
Distance  
Elevation

MAP FINDINGS

Site

Database(s)

EDR ID Number  
EPA ID Number

**CHEVRON #9-1875 (Continued)**

**S103657495**

Local Agency: SANTA CLARA COUNTY LOP  
RB Case Number: Not reported  
LOC Case Number: Not reported  
File Location: All Files are on GeoTracker or in the Local Agency Database  
Potential Media Affect: Soil  
Potential Contaminants of Concern: Gasoline  
Site History: Not reported

[Click here to access the California GeoTracker records for this facility:](#)

Contact:

Global Id: T0608502130  
Contact Type: Regional Board Caseworker  
Contact Name: Regional Water Board  
Organization Name: SAN FRANCISCO BAY RWQCB (REGION 2)  
Address: 1515 CLAY ST SUITE 1400  
City: OAKLAND  
Email: Not reported  
Phone Number: Not reported

Global Id: T0608502130  
Contact Type: Local Agency Caseworker  
Contact Name: UST CASE WORKER  
Organization Name: SANTA CLARA COUNTY LOP  
Address: 1555 Berger Drive, Suite 300  
City: SAN JOSE  
Email: Not reported  
Phone Number: 4089183400

Status History:

Global Id: T0608502130  
Status: Completed - Case Closed  
Status Date: 10/01/1996

Global Id: T0608502130  
Status: Open - Case Begin Date  
Status Date: 09/07/1995

Global Id: T0608502130  
Status: Open - Site Assessment  
Status Date: 09/07/1995

Regulatory Activities:

Global Id: T0608502130  
Action Type: ENFORCEMENT  
Date: 10/01/1996  
Action: Closure/No Further Action Letter

Global Id: T0608502130  
Action Type: Other  
Date: 11/09/1995  
Action: Leak Reported

Global Id: T0608502130  
Action Type: ENFORCEMENT  
Date: 03/06/1996  
Action: Notice of Responsibility - #40072



Map ID  
Direction  
Distance  
Elevation

MAP FINDINGS

Site

Database(s)

EDR ID Number  
EPA ID Number

**CHEVRON #9-1875 (Continued)**

**S103657495**

Global Id: T0608502130  
Action Type: ENFORCEMENT  
Date: 11/09/1995  
Action: Staff Letter - #29436

Global Id: T0608502130  
Action Type: RESPONSE  
Date: 11/09/1995  
Action: Preliminary Site Assessment Report

Global Id: T0608502130  
Action Type: RESPONSE  
Date: 10/01/1996  
Action: Other Report / Document

Global Id: T0608502130  
Action Type: REMEDIATION  
Date: 09/12/1995  
Action: Excavation

**LUST REG 2:**

Region: 2  
Facility Id: Not reported  
Facility Status: Case Closed  
Case Number: 06S2W30R05f  
How Discovered: Not reported  
Leak Cause: Not reported  
Leak Source: Not reported  
Date Leak Confirmed: Not reported  
Oversight Program: LUST  
Prelim. Site Assessment Workplan Submitted: Not reported  
Preliminary Site Assessment Began: 9/7/1995  
Pollution Characterization Began: Not reported  
Pollution Remediation Plan Submitted: Not reported  
Date Remediation Action Underway: Not reported  
Date Post Remedial Action Monitoring Began: Not reported

**LUST SANTA CLARA:**

Region: SANTA CLARA  
SCVWD ID: 06S2W30R05F  
Date Closed: 10/01/1996  
EDR Link ID: 06S2W30R05F

**HIST LUST SANTA CLARA:**

Region: SANTA CLARA  
Region Code: 2  
SCVWD ID: 06S2W30R05  
Oversite Agency: SCVWD  
Date Listed: 1996-03-06 00:00:00  
Closed Date: 1996-10-01 00:00:00

**SWEEPS UST:**

Status: Active  
Comp Number: 62160

Map ID  
Direction  
Distance  
Elevation

MAP FINDINGS

Site

Database(s)

EDR ID Number  
EPA ID Number

**CHEVRON #9-1875 (Continued)**

**S103657495**

Number: 2  
Board Of Equalization: 44-031913  
Referral Date: 09-17-93  
Action Date: 04-01-94  
Created Date: 02-29-88  
Owner Tank Id: WC5524C  
SWRCB Tank Id: 43-000-062160-000001  
Tank Status: A  
Capacity: 10000  
Active Date: 10-01-93  
Tank Use: M.V. FUEL  
STG: P  
Content: REG UNLEADED  
Number Of Tanks: 4

Status: Active  
Comp Number: 62160  
Number: 2  
Board Of Equalization: 44-031913  
Referral Date: 09-17-93  
Action Date: 04-01-94  
Created Date: 02-29-88  
Owner Tank Id: WC5524C  
SWRCB Tank Id: 43-000-062160-000002  
Tank Status: A  
Capacity: 10000  
Active Date: 10-01-93  
Tank Use: M.V. FUEL  
STG: P  
Content: PRM UNLEADED  
Number Of Tanks: Not reported

Status: Active  
Comp Number: 62160  
Number: 2  
Board Of Equalization: 44-031913  
Referral Date: 09-17-93  
Action Date: 04-01-94  
Created Date: 02-29-88  
Owner Tank Id: WC5524C  
SWRCB Tank Id: 43-000-062160-000003  
Tank Status: A  
Capacity: 10000  
Active Date: 09-17-93  
Tank Use: M.V. FUEL  
STG: P  
Content: PLUS UNLEADED  
Number Of Tanks: Not reported

Status: Active  
Comp Number: 62160  
Number: 2  
Board Of Equalization: 44-031913  
Referral Date: 09-17-93  
Action Date: 04-01-94  
Created Date: 02-29-88  
Owner Tank Id: WC5524C

Map ID  
Direction  
Distance  
Elevation

MAP FINDINGS

Site

Database(s)

EDR ID Number  
EPA ID Number

**CHEVRON #9-1875 (Continued)**

**S103657495**

SWRCB Tank Id: 43-000-062160-000004  
Tank Status: A  
Capacity: 1000  
Active Date: 09-17-93  
Tank Use: OIL  
STG: W  
Content: WASTE OIL  
Number Of Tanks: Not reported

**HIST CORTESE:**

Region: CORTESE  
Facility County Code: 43  
Reg By: LTNKA  
Reg Id: 43-0326

**E32  
SSE  
1/8-1/4  
0.168 mi.  
887 ft.**

**VILLAGE CHEVRON  
401 MAIN ST  
LOS ALTOS, CA 94022**

**CUPA Listings S103880894  
N/A**

**Site 3 of 5 in cluster E**

**Relative:  
Higher**

**CUPA SANTA CLARA:**

Region: SANTA CLARA  
PE#: BP01  
Program Description: HMBP FACILITY, 1-3 CHEMICALS  
Latitude: 37.377780  
Longitude: -122.117717

**Actual:  
201 ft.**

Region: SANTA CLARA  
PE#: 2399  
Program Description: UNDERGROUND STORAGE TANK PROGRAM RECORD  
Latitude: 37.377780  
Longitude: -122.117717

Region: SANTA CLARA  
PE#: 2202  
Program Description: GENERATES < 100 KG/YR  
Latitude: 37.377780  
Longitude: -122.117717

**E33  
SSE  
1/8-1/4  
0.168 mi.  
887 ft.**

**91875  
401 MAIN ST  
LOS ALTOS, CA 94022**

**CA FID UST S101622946  
N/A**

**Site 4 of 5 in cluster E**

**Relative:  
Higher**

**CA FID UST:**

Facility ID: 43000522  
Regulated By: UTNKA  
Regulated ID: 00062160  
Cortese Code: Not reported  
SIC Code: Not reported  
Facility Phone: 4159489837  
Mail To: Not reported  
Mailing Address: 401 MAIN ST  
Mailing Address 2: Not reported

**Actual:  
201 ft.**

Map ID  
Direction  
Distance  
Elevation

MAP FINDINGS

Site

Database(s)

EDR ID Number  
EPA ID Number

91875 (Continued)

S101622946

Mailing City,St,Zip: LOS ALTOS 94022  
Contact: Not reported  
Contact Phone: Not reported  
DUNs Number: Not reported  
NPDES Number: Not reported  
EPA ID: Not reported  
Comments: Not reported  
Status: Active

E34  
SSE  
1/8-1/4  
0.168 mi.  
887 ft.

VILLAGE CHEVRON  
401 MAIN ST.  
LOS ALTOS, CA 94022  
Site 5 of 5 in cluster E

UST U004049679  
N/A

Relative:  
Higher

UST:  
Facility ID: 43-000-201596  
Permitting Agency: SANTA CLARA COUNTY  
Latitude: 37.3775408018694  
Longitude: -122.11769208312

Actual:  
201 ft.

Facility ID: Not reported  
Permitting Agency: Santa Clara County Environmental Health  
Latitude: 37.3775  
Longitude: -122.11782

35  
ESE  
1/8-1/4  
0.204 mi.  
1075 ft.

SANTA BARBARA FIRE STATIO  
182 MAIN  
MILPITAS, CA 95035

HIST CORTESE S105024976  
N/A

Relative:  
Lower

HIST CORTESE:  
Region: CORTESE  
Facility County Code: 43  
Reg By: LTNKA  
Reg Id: 3188

Actual:  
187 ft.

F36  
SSE  
1/8-1/4  
0.218 mi.  
1152 ft.

REITMEIR'S WERKSTATT  
309 1ST ST  
LOS ALTOS, CA 94022  
Site 1 of 3 in cluster F

CUPA Listings S109932792  
N/A

Relative:  
Higher

CUPA SANTA CLARA:  
Region: SANTA CLARA  
PE#: 2205  
Program Description: GENERATES 100 KG YR TO <5 TONS/YR  
Latitude: 37.376987  
Longitude: -122.116860

Actual:  
200 ft.

Region: SANTA CLARA  
PE#: BP02  
Program Description: HMBP FACILITY, 4-6 CHEMICALS  
Latitude: 37.376987

Map ID  
Direction  
Distance  
Elevation

MAP FINDINGS

Site

Database(s)

EDR ID Number  
EPA ID Number

REITMEIR'S WERKSTATT (Continued)

S109932792

Longitude: -122.116860

F37  
SSE  
1/8-1/4  
0.228 mi.  
1202 ft.

SKIP'S TIRE & AUTO CTR-LOS ALTOS  
317 1ST ST  
LOS ALTOS, CA 94022

CUPA Listings S111857014  
N/A

Site 2 of 3 in cluster F

Relative:  
Higher

CUPA SANTA CLARA:

Region: SANTA CLARA  
PE#: 2205

Actual:  
200 ft.

Program Description: GENERATES 100 KG YR TO <5 TONS/YR  
Latitude: 37.376885  
Longitude: -122.116780

Region: SANTA CLARA  
PE#: BP01  
Program Description: HMBP FACILITY, 1-3 CHEMICALS  
Latitude: 37.376885  
Longitude: -122.116780

F38  
SSE  
1/8-1/4  
0.233 mi.  
1228 ft.

AQUA CLEANERS INC  
325 1ST ST  
LOS ALTOS, CA 94022

CUPA Listings S109611980  
DRYCLEANERS N/A

Site 3 of 3 in cluster F

Relative:  
Higher

CUPA SANTA CLARA:

Region: SANTA CLARA  
PE#: 2240

Actual:  
200 ft.

Program Description: GENERATES < 10 GAL/YR  
Latitude: 37.376782  
Longitude: -122.116700

Region: SANTA CLARA  
PE#: BP01  
Program Description: HMBP FACILITY, 1-3 CHEMICALS  
Latitude: 37.376782  
Longitude: -122.116700

DRYCLEANERS:

EPA Id: CAL000341904  
NAICS Code: 81232  
NAICS Description: Drycleaning and Laundry Services (except Coin-Operated)  
SIC Code: 7211  
SIC Description: Power Laundries, Family and Commercial  
Create Date: 04/07/2009  
Facility Active: No  
Inactive Date: 06/30/2010  
Facility Addr2: Not reported  
Owner Name: AQUA CLEANERS INC  
Owner Address: 325 1ST ST  
Owner Address 2: Not reported  
Owner Telephone: 6509178400  
Contact Name: KATAYOUN HEILMANN  
Contact Address: 751 LAUREL ST # 806

Map ID  
 Direction  
 Distance  
 Elevation

MAP FINDINGS

Site

Database(s)

EDR ID Number  
 EPA ID Number

**AQUA CLEANERS INC (Continued)**

**S109611980**

Contact Address 2: Not reported  
 Contact Telephone: 6509178400  
 Mailing Name: Not reported  
 Mailing Address 1: 751 LAUREL ST # 806  
 Mailing Address 2: Not reported  
 Mailing City: SAN CARLOS  
 Mailing State: CA  
 Mailing Zip: 940703113  
 Owner Fax: 6509178400  
 Region Code: 2

EPA Id: CAL000385645  
 NAICS Code: 81232  
 NAICS Description: Drycleaning and Laundry Services (except Coin-Operated)  
 SIC Code: 7211  
 SIC Description: Power Laundries, Family and Commercial  
 Create Date: 05/23/2013  
 Facility Active: Yes  
 Inactive Date: Not reported  
 Facility Addr2: Not reported  
 Owner Name: KIMKO'S COMPANY INC  
 Owner Address: 325 1ST STREET  
 Owner Address 2: Not reported  
 Owner Telephone: 6502795675  
 Contact Name: JUNG KIM  
 Contact Address: 325 1ST STREET  
 Contact Address 2: Not reported  
 Contact Telephone: 6509178400  
 Mailing Name: Not reported  
 Mailing Address 1: 325 1ST STREET  
 Mailing Address 2: Not reported  
 Mailing City: LOS ALTOS  
 Mailing State: CA  
 Mailing Zip: 940220000  
 Owner Fax: Not reported  
 Region Code: 2

**G39 SHELL (FORMER)**  
**ENE 45 MAIN ST**  
**1/8-1/4 LOS ALTOS, CA 94022**  
**0.236 mi.**  
**1245 ft. Site 1 of 3 in cluster G**

**LUST S103880891**  
**HIST LUST N/A**  
**HIST CORTESE**

**Relative:** LUST:  
**Lower** Region: STATE  
 Global Id: T0608500089  
**Actual:** Latitude: 37.3805588382105  
 Longitude: -122.114517688751  
 Case Type: LUST Cleanup Site  
 Status: Completed - Case Closed  
 Status Date: 08/27/1992  
 Lead Agency: SANTA CLARA COUNTY LOP  
 Case Worker: UST  
 Local Agency: SANTA CLARA COUNTY LOP  
 RB Case Number: Not reported  
 LOC Case Number: Not reported  
 File Location: Stored on Microfiche  
 Potential Media Affect: Soil

Map ID  
Direction  
Distance  
Elevation

MAP FINDINGS

Site

Database(s)

EDR ID Number  
EPA ID Number

**SHELL (FORMER) (Continued)**

**S103880891**

Potential Contaminants of Concern: Gasoline  
Site History: Not reported

[Click here to access the California GeoTracker records for this facility:](#)

Contact:

Global Id: T0608500089  
Contact Type: Regional Board Caseworker  
Contact Name: Regional Water Board  
Organization Name: SAN FRANCISCO BAY RWQCB (REGION 2)  
Address: 1515 CLAY ST SUITE 1400  
City: OAKLAND  
Email: Not reported  
Phone Number: Not reported

Global Id: T0608500089  
Contact Type: Local Agency Caseworker  
Contact Name: UST CASE WORKER  
Organization Name: SANTA CLARA COUNTY LOP  
Address: 1555 Berger Drive, Suite 300  
City: SAN JOSE  
Email: Not reported  
Phone Number: 4089183400

Status History:

Global Id: T0608500089  
Status: Completed - Case Closed  
Status Date: 08/27/1992

Global Id: T0608500089  
Status: Open - Case Begin Date  
Status Date: 02/04/1992

Global Id: T0608500089  
Status: Open - Site Assessment  
Status Date: 06/01/1992

Regulatory Activities:

Global Id: T0608500089  
Action Type: Other  
Date: 02/04/1992  
Action: Leak Reported

Global Id: T0608500089  
Action Type: ENFORCEMENT  
Date: 06/10/1992  
Action: Notice of Responsibility - #40070

Global Id: T0608500089  
Action Type: RESPONSE  
Date: 08/02/2002  
Action: Other Report / Document

Global Id: T0608500089  
Action Type: ENFORCEMENT  
Date: 08/27/1992  
Action: Closure/No Further Action Letter

Map ID  
 Direction  
 Distance  
 Elevation

MAP FINDINGS

Site

Database(s)

EDR ID Number  
 EPA ID Number

**SHELL (FORMER) (Continued)**

**S103880891**

LUST REG 2:

Region: 2  
 Facility Id: Not reported  
 Facility Status: Case Closed  
 Case Number: 06S2W30J01f  
 How Discovered: Not reported  
 Leak Cause: Not reported  
 Leak Source: Not reported  
 Date Leak Confirmed: Not reported  
 Oversight Program: LUST  
 Prelim. Site Assessment Wokplan Submitted: Not reported  
 Preliminary Site Assessment Began: 6/1/1992  
 Pollution Characterization Began: Not reported  
 Pollution Remediation Plan Submitted: Not reported  
 Date Remediation Action Underway: Not reported  
 Date Post Remedial Action Monitoring Began: Not reported

HIST LUST SANTA CLARA:

Region: SANTA CLARA  
 Region Code: 2  
 SCVWD ID: 06S2W30J01  
 Oversight Agency: SCVWD  
 Date Listed: 1992-05-06 00:00:00  
 Closed Date: 1992-08-27 00:00:00

HIST CORTESE:

Region: CORTESE  
 Facility County Code: 43  
 Reg By: LTNKA  
 Reg Id: 43-0017

**G40 BOB PEARSON**  
**ENE 45 MAIN ST**  
**1/8-1/4 LOS ALTOS, CA 94022**  
**0.236 mi.**  
**1245 ft. Site 2 of 3 in cluster G**

**HIST UST U001594131**  
**N/A**

**Relative:**  
**Lower**

HIST UST:

File Number: Not reported  
 URL: Not reported  
 Region: STATE  
 Facility ID: 00000067162  
 Facility Type: Gas Station  
 Other Type: Not reported  
 Contact Name: BOB PEARSON  
 Telephone: 4159413927  
 Owner Name: SHELL OIL COMPANY  
 Owner Address: P.O. BOX 4848  
 Owner City,St,Zip: ANAHEIM, CA 92803  
 Total Tanks: 0003

**Actual:**  
**178 ft.**

Tank Num: 001  
 Container Num: 1  
 Year Installed: Not reported  
 Tank Capacity: 00008000  
 Tank Used for: WASTE



Map ID  
Direction  
Distance  
Elevation

MAP FINDINGS

Site

Database(s)

EDR ID Number  
EPA ID Number

**BOB PEARSON (Continued)**

**U001594131**

Type of Fuel: 1  
Container Construction Thickness: 1/4 2  
Leak Detection: Stock Inventor, 10

Tank Num: 002  
Container Num: 2  
Year Installed: Not reported  
Tank Capacity: 00008000  
Tank Used for: PRODUCT  
Type of Fuel: REGULAR  
Container Construction Thickness: 1/4  
Leak Detection: Stock Inventor, 10

Tank Num: 003  
Container Num: 3  
Year Installed: Not reported  
Tank Capacity: 00008000  
Tank Used for: PRODUCT  
Type of Fuel: PREMIUM  
Container Construction Thickness: 1/4  
Leak Detection: Stock Inventor, 10

**G41**  
**ENE**  
**1/8-1/4**  
**0.236 mi.**  
**1245 ft.**

**BOB PEARSON**  
**45 MAIN ST**  
**LOS ALTOS, CA 94022**  
**Site 3 of 3 in cluster G**

**SWEEPS UST** **S101622950**  
**HIST UST** **N/A**  
**CA FID UST**

**Relative:**  
**Lower**

**SWEEPS UST:**  
Status: Active  
Comp Number: 67162  
Number: 9  
Board Of Equalization: 44-025820  
Referral Date: 07-01-85  
Action Date: Not reported  
Created Date: 02-29-88  
Owner Tank Id: 1  
SWRCB Tank Id: 43-000-067162-000001  
Tank Status: A  
Capacity: 8000  
Active Date: 07-01-85  
Tank Use: M.V. FUEL  
STG: P  
Content: REG UNLEADED  
Number Of Tanks: 3

**Actual:**  
**178 ft.**

Status: Active  
Comp Number: 67162  
Number: 9  
Board Of Equalization: 44-025820  
Referral Date: 07-01-85  
Action Date: Not reported  
Created Date: 02-29-88  
Owner Tank Id: 2  
SWRCB Tank Id: 43-000-067162-000002  
Tank Status: A  
Capacity: 8000  
Active Date: 07-01-85

Map ID  
Direction  
Distance  
Elevation

MAP FINDINGS

Site

Database(s)

EDR ID Number  
EPA ID Number

**BOB PEARSON (Continued)**

**S101622950**

Tank Use: M.V. FUEL  
STG: P  
Content: LEADED  
Number Of Tanks: Not reported

Status: Active  
Comp Number: 67162  
Number: 9  
Board Of Equalization: 44-025820  
Referral Date: 07-01-85  
Action Date: Not reported  
Created Date: 02-29-88  
Owner Tank Id: 3  
SWRCB Tank Id: 43-000-067162-000003  
Tank Status: A  
Capacity: 8000  
Active Date: 07-01-85  
Tank Use: M.V. FUEL  
STG: P  
Content: REG UNLEADED  
Number Of Tanks: Not reported

**HIST UST:**

File Number: 000208F8  
URL: <http://geotracker.waterboards.ca.gov/ustpdfs/pdf/000208F8.pdf>  
Region: Not reported  
Facility ID: Not reported  
Facility Type: Not reported  
Other Type: Not reported  
Contact Name: Not reported  
Telephone: Not reported  
Owner Name: Not reported  
Owner Address: Not reported  
Owner City,St,Zip: Not reported  
Total Tanks: Not reported

Tank Num: Not reported  
Container Num: Not reported  
Year Installed: Not reported  
Tank Capacity: Not reported  
Tank Used for: Not reported  
Type of Fuel: Not reported  
Container Construction Thickness: Not reported  
Leak Detection: Not reported

Click here for Geo Tracker PDF:

**CA FID UST:**

Facility ID: 43004199  
Regulated By: UTKA  
Regulated ID: 00067162  
Cortese Code: Not reported  
SIC Code: Not reported  
Facility Phone: 4159413927  
Mail To: Not reported  
Mailing Address: 45 MAIN ST

Map ID  
Direction  
Distance  
Elevation

MAP FINDINGS

Site

Database(s)

EDR ID Number  
EPA ID Number

**BOB PEARSON (Continued)**

**S101622950**

Mailing Address 2: Not reported  
Mailing City,St,Zip: LOS ALTOS 94022  
Contact: Not reported  
Contact Phone: Not reported  
DUNs Number: Not reported  
NPDES Number: Not reported  
EPA ID: Not reported  
Comments: Not reported  
Status: Active

**H42**  
**SE**  
**1/8-1/4**  
**0.237 mi.**  
**1249 ft.**

**WALGREENS NO 7088**  
**303 2ND ST**  
**LOS ALTOS, CA 94022**  
**Site 1 of 2 in cluster H**

**RCRA-SQG 1010562082**  
**CUPA Listings CAR000186619**  
**HAZNET**

**Relative:**  
**Higher**

RCRA-SQG:

**Actual:**  
**196 ft.**

Date form received by agency:08/20/2007  
Facility name: WALGREENS NO 7088  
Facility address: 303 2ND ST  
LOS ALTOS, CA 94022  
EPA ID: CAR000186619  
Contact: ALI ANJUM  
Contact address: 303 2ND ST  
LOS ALTOS, CA 94022  
Contact country: US  
Contact telephone: 847-914-3195  
Contact email: Not reported  
EPA Region: 09  
Classification: Small Small Quantity Generator  
Description: Handler: generates more than 100 and less than 1000 kg of hazardous waste during any calendar month and accumulates less than 6000 kg of hazardous waste at any time; or generates 100 kg or less of hazardous waste during any calendar month, and accumulates more than 1000 kg of hazardous waste at any time

Owner/Operator Summary:

Owner/operator name: WALGREENS  
Owner/operator address: Not reported  
Not reported  
Owner/operator country: Not reported  
Owner/operator telephone: Not reported  
Legal status: Private  
Owner/Operator Type: Operator  
Owner/Op start date: 06/20/2003  
Owner/Op end date: Not reported

Owner/operator name: WALGREENS  
Owner/operator address: Not reported  
Not reported  
Owner/operator country: Not reported  
Owner/operator telephone: Not reported  
Legal status: Private  
Owner/Operator Type: Owner  
Owner/Op start date: 06/20/2003  
Owner/Op end date: Not reported

Map ID  
Direction  
Distance  
Elevation

MAP FINDINGS

Site

Database(s)

EDR ID Number  
EPA ID Number

**WALGREENS NO 7088 (Continued)**

**1010562082**

Handler Activities Summary:

U.S. importer of hazardous waste: No  
Mixed waste (haz. and radioactive): No  
Recycler of hazardous waste: No  
Transporter of hazardous waste: No  
Treater, storer or disposer of HW: No  
Underground injection activity: No  
On-site burner exemption: No  
Furnace exemption: No  
Used oil fuel burner: No  
Used oil processor: No  
User oil refiner: No  
Used oil fuel marketer to burner: No  
Used oil Specification marketer: No  
Used oil transfer facility: No  
Used oil transporter: No

. Waste code: D011  
. Waste name: SILVER

Violation Status: No violations found

CUPA SANTA CLARA:

Region: SANTA CLARA  
PE#: 2205  
Program Description: GENERATES 100 KG YR TO <5 TONS/YR  
Latitude: 37.377415  
Longitude: -122.115761

Region: SANTA CLARA  
PE#: BP01  
Program Description: HMBP FACILITY, 1-3 CHEMICALS  
Latitude: 37.377415  
Longitude: -122.115761

HAZNET:

envid: 1010562082  
Year: 2008  
GEPaid: CAR000186619  
Contact: ALI ANJUM  
Telephone: 8479143195  
Mailing Name: Not reported  
Mailing Address: 303 2ND ST  
Mailing City,St,Zip: LOS ALTOS, CA 940220000  
Gen County: Not reported  
TSD EPA ID: CAD981402522  
TSD County: Not reported  
Waste Category: Photochemicals/photoprocessing waste  
Disposal Method: Metals Recovery Including Retoring,Smelting,Chemicals,Ect  
Tons: 0.12093  
Cat Decode: Not reported  
Method Decode: Not reported  
Facility County: Santa Clara

envid: 1010562082  
Year: 2007  
GEPaid: CAR000186619

Map ID  
Direction  
Distance  
Elevation

MAP FINDINGS

Site

Database(s)

EDR ID Number  
EPA ID Number

**WALGREENS NO 7088 (Continued)**

**1010562082**

Contact: ALI ANJUM  
Telephone: 8479143195  
Mailing Name: Not reported  
Mailing Address: 303 2ND ST  
Mailing City,St,Zip: LOS ALTOS, CA 940220000  
Gen County: Not reported  
TSD EPA ID: CAD981402522  
TSD County: Not reported  
Waste Category: Photochemicals/photoprocessing waste  
Disposal Method: Metals Recovery Including Retoring,Smelting,Chemicals,Ect  
Tons: 0.65  
Cat Decode: Not reported  
Method Decode: Not reported  
Facility County: Santa Clara

**H43  
SE  
1/8-1/4  
0.237 mi.  
1249 ft.**

**WALGREENS #7088  
303 2ND ST  
LOS ALTOS, CA 94022  
Site 2 of 2 in cluster H**

**RCRA-CESQG 1016954311  
CAL000323471**

**Relative:  
Higher**

RCRA-CESQG:

**Actual:  
196 ft.**

Date form received by agency: 04/06/2016  
Facility name: WALGREENS #7088  
Facility address: 303 2ND ST  
LOS ALTOS, CA 94022  
EPA ID: CAL000323471  
Mailing address: GREYHAWK CT  
SUITE 200  
CARLSBAD, CA 92010  
Contact: KARINA ROMERO  
Contact address: GREYHAWK CT SUITE 200  
CARLSBAD, CA 92010  
Contact country: US  
Contact telephone: (760) 602-8700  
Contact email: REGULATORY@3ECOMPANY.COM  
EPA Region: 09  
Classification: Conditionally Exempt Small Quantity Generator  
Description: Handler: generates 100 kg or less of hazardous waste per calendar month, and accumulates 1000 kg or less of hazardous waste at any time; or generates 1 kg or less of acutely hazardous waste per calendar month, and accumulates at any time: 1 kg or less of acutely hazardous waste; or 100 kg or less of any residue or contaminated soil, waste or other debris resulting from the cleanup of a spill, into or on any land or water, of acutely hazardous waste; or generates 100 kg or less of any residue or contaminated soil, waste or other debris resulting from the cleanup of a spill, into or on any land or water, of acutely hazardous waste during any calendar month, and accumulates at any time: 1 kg or less of acutely hazardous waste; or 100 kg or less of any residue or contaminated soil, waste or other debris resulting from the cleanup of a spill, into or on any land or water, of acutely hazardous waste

Owner/Operator Summary:

Owner/operator name: WALGREEN CO.  
Owner/operator address: Not reported  
Not reported

Map ID  
Direction  
Distance  
Elevation

MAP FINDINGS

Site

Database(s)

EDR ID Number  
EPA ID Number

**WALGREENS #7088 (Continued)**

**1016954311**

Owner/operator country: Not reported  
Owner/operator telephone: Not reported  
Legal status: Private  
Owner/Operator Type: Operator  
Owner/Op start date: 08/26/2003  
Owner/Op end date: Not reported

Owner/operator name: DUC HAN CORP  
Owner/operator address: LINCOLN AVE  
SAN JOSE, CA 95125

Owner/operator country: US  
Owner/operator telephone: (408) 293-0344  
Legal status: Private  
Owner/Operator Type: Owner  
Owner/Op start date: 08/21/2001  
Owner/Op end date: Not reported

Handler Activities Summary:

U.S. importer of hazardous waste: No  
Mixed waste (haz. and radioactive): No  
Recycler of hazardous waste: No  
Transporter of hazardous waste: No  
Treater, storer or disposer of HW: No  
Underground injection activity: No  
On-site burner exemption: No  
Furnace exemption: No  
Used oil fuel burner: No  
Used oil processor: No  
User oil refiner: No  
Used oil fuel marketer to burner: No  
Used oil Specification marketer: No  
Used oil transfer facility: No  
Used oil transporter: No

. Waste code: 122  
. Waste name: 122

. Waste code: 131  
. Waste name: 131

. Waste code: 214  
. Waste name: 214

. Waste code: 311  
. Waste name: 311

. Waste code: D001  
. Waste name: IGNITABLE WASTE

. Waste code: D002  
. Waste name: CORROSIVE WASTE

. Waste code: D007  
. Waste name: CHROMIUM

. Waste code: D010  
. Waste name: SELENIUM

Map ID  
Direction  
Distance  
Elevation

MAP FINDINGS

Site

Database(s)

EDR ID Number  
EPA ID Number

**WALGREENS #7088 (Continued)**

**1016954311**

- . Waste code: P001
- . Waste name: 2H-1-BENZOPYRAN-2-ONE, 4-HYDROXY-3-(3-OXO-1-PHENYLBUTYL)-, & SALTS, WHEN PRESENT AT CONCENTRATIONS GREATER THAN 0.3% (OR) WARFARIN, & SALTS, WHEN PRESENT AT CONCENTRATIONS GREATER THAN 0.3%
  
- . Waste code: P075
- . Waste name: NICOTINE, & SALTS (OR) PYRIDINE, 3-(1-METHYL-2-PYRROLIDINYL)-(S)-, & SALTS

Historical Generators:

Date form received by agency: 03/01/2014

Site name: WALGREENS #7088

Classification: Conditionally Exempt Small Quantity Generator

- . Waste code: D001
- . Waste name: IGNITABLE WASTE
  
- . Waste code: D002
- . Waste name: CORROSIVE WASTE
  
- . Waste code: D007
- . Waste name: CHROMIUM
  
- . Waste code: D009
- . Waste name: MERCURY
  
- . Waste code: D010
- . Waste name: SELENIUM
  
- . Waste code: D024
- . Waste name: M-CRESOL
  
- . Waste code: P001
- . Waste name: 2H-1-BENZOPYRAN-2-ONE, 4-HYDROXY-3-(3-OXO-1-PHENYLBUTYL)-, & SALTS, WHEN PRESENT AT CONCENTRATIONS GREATER THAN 0.3% (OR) WARFARIN, & SALTS, WHEN PRESENT AT CONCENTRATIONS GREATER THAN 0.3%
  
- . Waste code: P075
- . Waste name: NICOTINE, & SALTS (OR) PYRIDINE, 3-(1-METHYL-2-PYRROLIDINYL)-(S)-, & SALTS
  
- . Waste code: U034
- . Waste name: ACETALDEHYDE, TRICHLORO- (OR) CHLORAL
  
- . Waste code: U165
- . Waste name: NAPHTHALENE

Violation Status: No violations found

MAP FINDINGS

Map ID  
 Direction  
 Distance  
 Elevation

Site

Database(s)

EDR ID Number  
 EPA ID Number

**I44**  
 South  
 1/4-1/2  
 0.283 mi.  
 1493 ft.

**HON PROPERTY**  
**386 UNIVERSITY**  
**LOS ALTOS, CA 94305**

**LUST** **S103472903**  
**HIST CORTESE** **N/A**

**Site 1 of 2 in cluster I**

**Relative:**  
**Higher**

LUST SANTA CLARA:  
 Region: SANTA CLARA  
 SCVWD ID: 06S2W30R03F  
 Date Closed: 10/10/1995  
 EDR Link ID: 06S2W30R03F

**Actual:**  
**208 ft.**

HIST CORTESE:  
 Region: CORTESE  
 Facility County Code: 43  
 Reg By: LTNKA  
 Reg Id: 43-1854

**I45**  
 South  
 1/4-1/2  
 0.283 mi.  
 1493 ft.

**HON RESIDENCE**  
**386 UNIVERSITY AVE**  
**LOS ALTOS, CA 94022**

**LUST** **S103474330**  
**HIST LUST** **N/A**  
**SWEEPS UST**

**Site 2 of 2 in cluster I**

**Relative:**  
**Higher**

LUST REG 2:  
 Region: 2  
 Facility Id: Not reported  
 Facility Status: Case Closed  
 Case Number: 06S2W30R03f  
 How Discovered: Not reported  
 Leak Cause: Not reported  
 Leak Source: Not reported  
 Date Leak Confirmed: Not reported  
 Oversight Program: LUST  
 Prelim. Site Assessment Wokplan Submitted: Not reported  
 Preliminary Site Assessment Began: Not reported  
 Pollution Characterization Began: Not reported  
 Pollution Remediation Plan Submitted: Not reported  
 Date Remediation Action Underway: Not reported  
 Date Post Remedial Action Monitoring Began: Not reported

**Actual:**  
**208 ft.**

HIST LUST SANTA CLARA:  
 Region: SANTA CLARA  
 Region Code: 2  
 SCVWD ID: 06S2W30R03  
 Oversight Agency: SCVWD  
 Date Listed: 1994-04-20 00:00:00  
 Closed Date: 1995-10-10 00:00:00

SWEEPS UST:  
 Status: Not reported  
 Comp Number: 9494  
 Number: Not reported  
 Board Of Equalization: 44-035726  
 Referral Date: Not reported  
 Action Date: Not reported  
 Created Date: Not reported  
 Owner Tank Id: Not reported



Map ID  
Direction  
Distance  
Elevation

MAP FINDINGS

Site

Database(s)

EDR ID Number  
EPA ID Number

**HON RESIDENCE (Continued)**

**S103474330**

SWRCB Tank Id: 43-000-009494-000001  
Tank Status: Not reported  
Capacity: 550  
Active Date: Not reported  
Tank Use: OIL  
STG: PRODUCT  
Content: HEATING OIL  
Number Of Tanks: 1

**J46  
SE  
1/4-1/2  
0.305 mi.  
1613 ft.**

**LOS ALTOS UNION #5957  
330 S SAN ANTONIO RD  
LOS ALTOS, CA 94022  
Site 1 of 3 in cluster J**

**LUST  
SWEEPS UST  
CA FID UST**

**S101622965  
N/A**

**Relative:  
Higher**

LUST SANTA CLARA:  
Region: SANTA CLARA  
SCVWD ID: 06S2W30R01F  
Date Closed: Not reported  
EDR Link ID: 06S2W30R01F

**Actual:  
198 ft.**

SWEEPS UST:  
Status: Active  
Comp Number: 30774  
Number: 1  
Board Of Equalization: 44-001057  
Referral Date: 04-03-91  
Action Date: 01-26-93  
Created Date: 02-29-88  
Owner Tank Id: 5957-1-RU  
SWRCB Tank Id: 43-000-030774-000001  
Tank Status: A  
Capacity: 12000  
Active Date: 04-03-91  
Tank Use: M.V. FUEL  
STG: P  
Content: REG UNLEADED  
Number Of Tanks: 3

Status: Active  
Comp Number: 30774  
Number: 1  
Board Of Equalization: 44-001057  
Referral Date: 04-03-91  
Action Date: 01-26-93  
Created Date: 02-29-88  
Owner Tank Id: 5957-SU-1  
SWRCB Tank Id: 43-000-030774-000002  
Tank Status: A  
Capacity: 12000  
Active Date: 04-03-91  
Tank Use: M.V. FUEL  
STG: P  
Content: PRM UNLEADED  
Number Of Tanks: Not reported

Status: Active

Map ID  
 Direction  
 Distance  
 Elevation

MAP FINDINGS

Site

Database(s)

EDR ID Number  
 EPA ID Number

**LOS ALTOS UNION #5957 (Continued)**

**S101622965**

Comp Number: 30774  
 Number: 1  
 Board Of Equalization: 44-001057  
 Referral Date: 04-03-91  
 Action Date: 01-26-93  
 Created Date: 02-29-88  
 Owner Tank Id: 5957-WO-1  
 SWRCB Tank Id: 43-000-030774-000003  
 Tank Status: A  
 Capacity: 520  
 Active Date: 04-03-91  
 Tank Use: OIL  
 STG: W  
 Content: WASTE OIL  
 Number Of Tanks: Not reported

**CA FID UST:**

Facility ID: 43001549  
 Regulated By: UTNKA  
 Regulated ID: 00030774  
 Cortese Code: Not reported  
 SIC Code: Not reported  
 Facility Phone: 4089484771  
 Mail To: Not reported  
 Mailing Address: P O BOX  
 Mailing Address 2: Not reported  
 Mailing City,St,Zip: LOS ALTOS 94022  
 Contact: Not reported  
 Contact Phone: Not reported  
 DUNs Number: Not reported  
 NPDES Number: Not reported  
 EPA ID: Not reported  
 Comments: Not reported  
 Status: Active

**J47**  
**SE**  
**1/4-1/2**  
**0.305 mi.**  
**1613 ft.**

**UNOCAL #5957**  
**330 S SAN ANTONIO RD**  
**LOS ALTOS, CA 94022**  
**Site 2 of 3 in cluster J**

**LUST S103880893**  
**HIST LUST N/A**

**Relative:**  
**Higher**  
**Actual:**  
**198 ft.**

LUST REG 2:  
 Region: 2  
 Facility Id: Not reported  
 Facility Status: Pollution Characterization  
 Case Number: 06S2W30R01f  
 How Discovered: Not reported  
 Leak Cause: Not reported  
 Leak Source: Not reported  
 Date Leak Confirmed: Not reported  
 Oversight Program: LUST  
 Prelim. Site Assesment Wokplan Submitted: Not reported  
 Preliminary Site Assesment Began: 5/22/1991  
 Pollution Characterization Began: 12/12/1991  
 Pollution Remediation Plan Submitted: Not reported  
 Date Remediation Action Underway: Not reported  
 Date Post Remedial Action Monitoring Began: Not reported

Map ID  
Direction  
Distance  
Elevation

MAP FINDINGS

Site

Database(s)

EDR ID Number  
EPA ID Number

**UNOCAL #5957 (Continued)**

**S103880893**

HIST LUST SANTA CLARA:

Region: SANTA CLARA  
Region Code: 2  
SCVWD ID: 06S2W30R01  
Oversite Agency: SCCDEH  
Date Listed: 1985-01-01 00:00:00  
Closed Date: Not reported

**J48  
SE  
1/4-1/2  
0.305 mi.  
1613 ft.**

**UNOCAL #5957  
330 S. SAN ANTONIO ROAD  
LOS ALTOS, CA 94022  
Site 3 of 3 in cluster J**

**LUST U001594148  
HIST UST N/A**

**Relative:  
Higher**

LUST:

**Actual:  
198 ft.**

Region: STATE  
Global Id: T0608502323  
Latitude: 37.377154172  
Longitude: -122.114498769  
Case Type: LUST Cleanup Site  
Status: Completed - Case Closed  
Status Date: 10/15/2014  
Lead Agency: SANTA CLARA COUNTY LOP  
Case Worker: Not reported  
Local Agency: Not reported  
RB Case Number: 21-028  
LOC Case Number: 06S2W30R01f  
File Location: All Files are on GeoTracker or in the Local Agency Database  
Potential Media Affect: Aquifer used for drinking water supply  
Potential Contaminants of Concern: Benzene, Gasoline  
Site History: A release of gasoline was reported in November 1984. In February 1985, 3 USTs were removed from the site. In December 1984, 3 vadose zone wells were installed adjacent to the newly installed USTs. A strong hydrocarbon odor was observed in soil from on boring from 70-110 feet below ground surface (ft bgs). 3 groundwater monitoring wells were installed. In 2004, wells U4 through U9 and UV1 and UV2 were destroyed and replaced with 2 wells appropriately screened. Soil samples collected indicated petroleum hydrocarbons were present at depths of between 100-115 bgs. Soil vapor extraction and ozone injection had been proposed to remediate the site. The location of the new ozone injection and SVE wells were near a protected juniper tree. Relocation of the wells outside the footprint of the juniper tree would result in the remedial wells being located outside of the sorbed and dissolved-phase hydrocarbon plumes present onsite. Short term events of SVE with ozone injection were conducted utilizing existing site wells. In June 2008, a permanent SVE system was installed. SVE operated through July 2011.

Click here to access the California GeoTracker records for this facility:

Contact:

Global Id: T0608502323  
Contact Type: Regional Board Caseworker  
Contact Name: Regional Water Board  
Organization Name: SAN FRANCISCO BAY RWQCB (REGION 2)  
Address: 1515 CLAY ST SUITE 1400  
City: OAKLAND  
Email: Not reported

Map ID  
Direction  
Distance  
Elevation

MAP FINDINGS

Site

Database(s)

EDR ID Number  
EPA ID Number

**UNOCAL #5957 (Continued)**

**U001594148**

Phone Number: Not reported

Status History:

Global Id: T0608502323  
Status: Completed - Case Closed  
Status Date: 10/15/2014

Global Id: T0608502323  
Status: Open - Case Begin Date  
Status Date: 11/11/1984

Global Id: T0608502323  
Status: Open - Eligible for Closure  
Status Date: 12/26/2013

Global Id: T0608502323  
Status: Open - Remediation  
Status Date: 07/07/2005

Global Id: T0608502323  
Status: Open - Remediation  
Status Date: 11/04/2005

Global Id: T0608502323  
Status: Open - Site Assessment  
Status Date: 11/11/1984

Global Id: T0608502323  
Status: Open - Site Assessment  
Status Date: 01/05/1993

Global Id: T0608502323  
Status: Open - Verification Monitoring  
Status Date: 07/31/2011

Regulatory Activities:

Global Id: T0608502323  
Action Type: ENFORCEMENT  
Date: 11/09/2012  
Action: Staff Letter

Global Id: T0608502323  
Action Type: ENFORCEMENT  
Date: 09/04/2013  
Action: Staff Letter

Global Id: T0608502323  
Action Type: RESPONSE  
Date: 04/30/2009  
Action: Monitoring Report - Quarterly

Global Id: T0608502323  
Action Type: RESPONSE  
Date: 01/30/2009  
Action: Monitoring Report - Quarterly

Map ID  
Direction  
Distance  
Elevation

MAP FINDINGS

Site

Database(s)

EDR ID Number  
EPA ID Number

**UNOCAL #5957 (Continued)**

**U001594148**

Global Id: T0608502323  
Action Type: RESPONSE  
Date: 10/09/2014  
Action: Other Report / Document

Global Id: T0608502323  
Action Type: ENFORCEMENT  
Date: 10/31/2008  
Action: Staff Letter

Global Id: T0608502323  
Action Type: ENFORCEMENT  
Date: 07/29/2014  
Action: Staff Letter

Global Id: T0608502323  
Action Type: RESPONSE  
Date: 05/30/2003  
Action: Soil and Water Investigation Workplan

Global Id: T0608502323  
Action Type: RESPONSE  
Date: 04/30/2011  
Action: Monitoring Report - Semi-Annually

Global Id: T0608502323  
Action Type: RESPONSE  
Date: 07/30/2011  
Action: Remedial Progress Report

Global Id: T0608502323  
Action Type: RESPONSE  
Date: 01/30/2011  
Action: Remedial Progress Report

Global Id: T0608502323  
Action Type: RESPONSE  
Date: 04/30/2011  
Action: Remedial Progress Report

Global Id: T0608502323  
Action Type: RESPONSE  
Date: 10/30/2011  
Action: Monitoring Report - Semi-Annually

Global Id: T0608502323  
Action Type: RESPONSE  
Date: 08/29/2014  
Action: Well Destruction Report

Global Id: T0608502323  
Action Type: RESPONSE  
Date: 10/19/2004  
Action: Other Report / Document

Global Id: T0608502323  
Action Type: RESPONSE

Map ID  
Direction  
Distance  
Elevation

MAP FINDINGS

Site

Database(s)

EDR ID Number  
EPA ID Number

**UNOCAL #5957 (Continued)**

**U001594148**

Date: 04/29/2005  
Action: CAP/RAP - Other Report

Global Id: T0608502323  
Action Type: RESPONSE  
Date: 05/19/2003  
Action: Soil and Water Investigation Workplan

Global Id: T0608502323  
Action Type: ENFORCEMENT  
Date: 10/28/2010  
Action: Staff Letter

Global Id: T0608502323  
Action Type: ENFORCEMENT  
Date: 03/25/2014  
Action: Staff Letter

Global Id: T0608502323  
Action Type: RESPONSE  
Date: 09/16/2002  
Action: Monitoring Report - Quarterly

Global Id: T0608502323  
Action Type: RESPONSE  
Date: 08/05/2011  
Action: Remedial Progress Report

Global Id: T0608502323  
Action Type: RESPONSE  
Date: 09/01/1999  
Action: Tank Removal Report / UST Sampling Report

Global Id: T0608502323  
Action Type: RESPONSE  
Date: 01/08/2008  
Action: Other Report / Document

Global Id: T0608502323  
Action Type: RESPONSE  
Date: 12/20/2013  
Action: Soil and Water Investigation Report

Global Id: T0608502323  
Action Type: RESPONSE  
Date: 02/07/2014  
Action: Correspondence

Global Id: T0608502323  
Action Type: RESPONSE  
Date: 02/07/2014  
Action: Correspondence

Global Id: T0608502323  
Action Type: RESPONSE  
Date: 08/30/2013  
Action: Other Report / Document

Map ID  
Direction  
Distance  
Elevation

MAP FINDINGS

Site

Database(s)

EDR ID Number  
EPA ID Number

**UNOCAL #5957 (Continued)**

**U001594148**

Global Id: T0608502323  
Action Type: ENFORCEMENT  
Date: 01/22/2014  
Action: Notification - Public Notice of Case Closure

Global Id: T0608502323  
Action Type: ENFORCEMENT  
Date: 10/03/2005  
Action: Staff Letter - #50301

Global Id: T0608502323  
Action Type: ENFORCEMENT  
Date: 06/08/2009  
Action: Staff Letter

Global Id: T0608502323  
Action Type: RESPONSE  
Date: 01/20/2000  
Action: Unauthorized Release Form

Global Id: T0608502323  
Action Type: RESPONSE  
Date: 03/27/1991  
Action: Other Workplan

Global Id: T0608502323  
Action Type: RESPONSE  
Date: 11/03/2003  
Action: Other Workplan

Global Id: T0608502323  
Action Type: RESPONSE  
Date: 04/03/1992  
Action: Other Workplan

Global Id: T0608502323  
Action Type: RESPONSE  
Date: 04/30/2008  
Action: Interim Remedial Action Report

Global Id: T0608502323  
Action Type: RESPONSE  
Date: 11/24/1998  
Action: Other Report / Document

Global Id: T0608502323  
Action Type: ENFORCEMENT  
Date: 05/28/2013  
Action: Staff Letter

Global Id: T0608502323  
Action Type: RESPONSE  
Date: 11/04/2003  
Action: Soil and Water Investigation Workplan

Global Id: T0608502323  
Action Type: RESPONSE

Map ID  
Direction  
Distance  
Elevation

MAP FINDINGS

Site

Database(s)

EDR ID Number  
EPA ID Number

**UNOCAL #5957 (Continued)**

**U001594148**

Date: 05/14/2002  
Action: Other Workplan

Global Id: T0608502323  
Action Type: RESPONSE  
Date: 02/15/2008  
Action: Correspondence

Global Id: T0608502323  
Action Type: RESPONSE  
Date: 05/20/2013  
Action: Monitoring Report - Quarterly

Global Id: T0608502323  
Action Type: RESPONSE  
Date: 10/13/1999  
Action: Other Report / Document

Global Id: T0608502323  
Action Type: RESPONSE  
Date: 04/07/2003  
Action: Soil Vapor Intrusion Investigation Report

Global Id: T0608502323  
Action Type: RESPONSE  
Date: 11/22/2004  
Action: Correspondence

Global Id: T0608502323  
Action Type: RESPONSE  
Date: 11/30/2001  
Action: Corrective Action Plan / Remedial Action Plan

Global Id: T0608502323  
Action Type: RESPONSE  
Date: 11/16/2005  
Action: Other Report / Document

Global Id: T0608502323  
Action Type: RESPONSE  
Date: 08/08/2005  
Action: Other Report / Document

Global Id: T0608502323  
Action Type: RESPONSE  
Date: 02/06/1985  
Action: Preliminary Site Assessment Report

Global Id: T0608502323  
Action Type: RESPONSE  
Date: 08/04/1997  
Action: Verbal Communication

Global Id: T0608502323  
Action Type: RESPONSE  
Date: 04/29/2005  
Action: CAP/RAP - Feasibility Study Report



Map ID  
Direction  
Distance  
Elevation

MAP FINDINGS

Site

Database(s)

EDR ID Number  
EPA ID Number

**UNOCAL #5957 (Continued)**

**U001594148**

Global Id:	T0608502323
Action Type:	ENFORCEMENT
Date:	04/16/2003
Action:	Staff Letter - #41101
Global Id:	T0608502323
Action Type:	ENFORCEMENT
Date:	05/05/2004
Action:	Staff Letter - #43802
Global Id:	T0608502323
Action Type:	Other
Date:	11/25/1984
Action:	Leak Stopped
Global Id:	T0608502323
Action Type:	Other
Date:	11/27/1984
Action:	Leak Reported
Global Id:	T0608502323
Action Type:	RESPONSE
Date:	10/15/1997
Action:	Monitoring Report - Quarterly
Global Id:	T0608502323
Action Type:	RESPONSE
Date:	02/20/2004
Action:	Soil and Water Investigation Report
Global Id:	T0608502323
Action Type:	ENFORCEMENT
Date:	09/07/2006
Action:	Staff Letter - #607090
Global Id:	T0608502323
Action Type:	ENFORCEMENT
Date:	12/04/1990
Action:	Notice of Responsibility - #40071
Global Id:	T0608502323
Action Type:	ENFORCEMENT
Date:	08/09/1996
Action:	Staff Letter - #29417
Global Id:	T0608502323
Action Type:	ENFORCEMENT
Date:	09/25/2003
Action:	Staff Letter - #42224
Global Id:	T0608502323
Action Type:	ENFORCEMENT
Date:	11/12/2003
Action:	Staff Letter - #42567
Global Id:	T0608502323
Action Type:	ENFORCEMENT

Map ID  
Direction  
Distance  
Elevation

MAP FINDINGS

Site

Database(s)

EDR ID Number  
EPA ID Number

**UNOCAL #5957 (Continued)**

**U001594148**

Date: 08/04/2004  
Action: Staff Letter - #44515

Global Id: T0608502323  
Action Type: RESPONSE  
Date: 10/30/2009  
Action: Monitoring Report - Semi-Annually

Global Id: T0608502323  
Action Type: RESPONSE  
Date: 07/30/2009  
Action: Remedial Progress Report

Global Id: T0608502323  
Action Type: RESPONSE  
Date: 04/30/2010  
Action: Monitoring Report - Semi-Annually

Global Id: T0608502323  
Action Type: RESPONSE  
Date: 10/15/1996  
Action: Monitoring Report - Quarterly

Global Id: T0608502323  
Action Type: RESPONSE  
Date: 04/30/2013  
Action: Monitoring Report - Quarterly

Global Id: T0608502323  
Action Type: ENFORCEMENT  
Date: 06/13/2005  
Action: Staff Letter

Global Id: T0608502323  
Action Type: RESPONSE  
Date: 07/30/2010  
Action: Remedial Progress Report

Global Id: T0608502323  
Action Type: RESPONSE  
Date: 01/30/2010  
Action: Remedial Progress Report

Global Id: T0608502323  
Action Type: RESPONSE  
Date: 04/30/2010  
Action: Remedial Progress Report

Global Id: T0608502323  
Action Type: RESPONSE  
Date: 07/30/2013  
Action: Monitoring Report - Quarterly - Regulator Responded

Global Id: T0608502323  
Action Type: RESPONSE  
Date: 08/30/2013  
Action: Conceptual Site Model - Regulator Responded

Map ID  
Direction  
Distance  
Elevation

MAP FINDINGS

Site

Database(s)

EDR ID Number  
EPA ID Number

**UNOCAL #5957 (Continued)**

**U001594148**

Global Id: T0608502323  
Action Type: RESPONSE  
Date: 01/06/2014  
Action: Site Assessment Report - Regulator Responded

Global Id: T0608502323  
Action Type: Other  
Date: 11/26/1984  
Action: Leak Discovery

Global Id: T0608502323  
Action Type: ENFORCEMENT  
Date: 10/15/2014  
Action: Closure/No Further Action Letter

Global Id: T0608502323  
Action Type: ENFORCEMENT  
Date: 08/17/2011  
Action: Staff Letter

Global Id: T0608502323  
Action Type: RESPONSE  
Date: 01/30/2012  
Action: Monitoring Report - Quarterly

Global Id: T0608502323  
Action Type: RESPONSE  
Date: 04/30/2012  
Action: Monitoring Report - Quarterly

Global Id: T0608502323  
Action Type: RESPONSE  
Date: 07/30/2012  
Action: Monitoring Report - Quarterly

Global Id: T0608502323  
Action Type: RESPONSE  
Date: 10/30/2012  
Action: Monitoring Report - Quarterly

Global Id: T0608502323  
Action Type: RESPONSE  
Date: 10/30/2010  
Action: Monitoring Report - Semi-Annually

Global Id: T0608502323  
Action Type: RESPONSE  
Date: 10/30/2009  
Action: Remedial Progress Report

Global Id: T0608502323  
Action Type: RESPONSE  
Date: 07/15/1997  
Action: Monitoring Report - Quarterly

Global Id: T0608502323  
Action Type: RESPONSE

Map ID  
Direction  
Distance  
Elevation

MAP FINDINGS

Site

Database(s)

EDR ID Number  
EPA ID Number

**UNOCAL #5957 (Continued)**

**U001594148**

Date: 02/07/2014  
Action: Correspondence

Global Id: T0608502323  
Action Type: RESPONSE  
Date: 07/18/2014  
Action: Correspondence - Regulator Responded

Global Id: T0608502323  
Action Type: ENFORCEMENT  
Date: 02/13/2008  
Action: Notice of Responsibility - #08312

Global Id: T0608502323  
Action Type: RESPONSE  
Date: 11/04/2005  
Action: Other Report / Document

Global Id: T0608502323  
Action Type: RESPONSE  
Date: 03/31/2005  
Action: CAP/RAP - Feasibility Study Report

Global Id: T0608502323  
Action Type: RESPONSE  
Date: 04/15/1997  
Action: Monitoring Report - Quarterly

Global Id: T0608502323  
Action Type: REMEDIATION  
Date: 11/27/1984  
Action: Excavation

Global Id: T0608502323  
Action Type: REMEDIATION  
Date: 07/01/2000  
Action: Soil Vapor Extraction (SVE)

Global Id: T0608502323  
Action Type: REMEDIATION  
Date: 06/30/2008  
Action: Soil Vapor Extraction (SVE)

**HIST UST:**

File Number: Not reported  
URL: Not reported  
Region: STATE  
Facility ID: 00000011409  
Facility Type: Gas Station  
Other Type: Not reported  
Contact Name: JOHN H SEARS  
Telephone: 4159484771  
Owner Name: UNION OIL OF CALIF.  
Owner Address: P.O. BOX 940  
Owner City,St,Zip: SAN JOSE, CA 95126  
Total Tanks: 0003

Map ID  
 Direction  
 Distance  
 Elevation

MAP FINDINGS

Site

Database(s)

EDR ID Number  
 EPA ID Number

**UNOCAL #5957 (Continued)**

**U001594148**

Tank Num: 001  
 Container Num: 1  
 Year Installed: 1968  
 Tank Capacity: 00010000  
 Tank Used for: PRODUCT  
 Type of Fuel: UNLEADED  
 Container Construction Thickness: Not reported  
 Leak Detection: Stock Inventor

Tank Num: 002  
 Container Num: 2  
 Year Installed: 1968  
 Tank Capacity: 00010000  
 Tank Used for: PRODUCT  
 Type of Fuel: PREMIUM  
 Container Construction Thickness: Not reported  
 Leak Detection: Stock Inventor

Tank Num: 003  
 Container Num: 3  
 Year Installed: 1965  
 Tank Capacity: 00000550  
 Tank Used for: WASTE  
 Type of Fuel: WASTE OIL  
 Container Construction Thickness: Not reported  
 Leak Detection: None

**49**  
**SE**  
 1/4-1/2  
 0.323 mi.  
 1704 ft.

**TIRE STORE**  
**404 2ND**  
**SAN JOSE, CA**

**HIST CORTESE** **S105026318**  
**N/A**

**Relative:**  
**Higher**

HIST CORTESE:  
 Region: CORTESE  
 Facility County Code: 43  
 Reg By: LTNKA  
 Reg Id: 43-1729

**Actual:**  
**202 ft.**

**50**  
**SSE**  
 1/4-1/2  
 0.336 mi.  
 1774 ft.

**PRIVATE RESIDENCE**  
**PRIVATE RESIDENCE**  
**LOS ALTOS, CA 94022**

**LUST** **S110655378**  
**N/A**

**Relative:**  
**Higher**

LUST:  
 Region: STATE  
 Global Id: T0608501780  
 Latitude: 37.375079  
 Longitude: -122.1173  
 Case Type: LUST Cleanup Site  
 Status: Completed - Case Closed  
 Status Date: 10/10/1995  
 Lead Agency: SANTA CLARA COUNTY LOP  
 Case Worker: UST  
 Local Agency: SANTA CLARA COUNTY LOP

**Actual:**  
**213 ft.**

Map ID  
Direction  
Distance  
Elevation

MAP FINDINGS

Site

Database(s)

EDR ID Number  
EPA ID Number

**PRIVATE RESIDENCE (Continued)**

**S110655378**

RB Case Number: Not reported  
LOC Case Number: Not reported  
File Location: All Files are on GeoTracker or in the Local Agency Database  
Potential Media Affect: Soil  
Potential Contaminants of Concern: Heating Oil / Fuel Oil  
Site History: Not reported

Click here to access the California GeoTracker records for this facility:

Contact:

Global Id: T0608501780  
Contact Type: Regional Board Caseworker  
Contact Name: Regional Water Board  
Organization Name: SAN FRANCISCO BAY RWQCB (REGION 2)  
Address: 1515 CLAY ST SUITE 1400  
City: OAKLAND  
Email: Not reported  
Phone Number: Not reported

Global Id: T0608501780  
Contact Type: Local Agency Caseworker  
Contact Name: UST CASE WORKER  
Organization Name: SANTA CLARA COUNTY LOP  
Address: 1555 Berger Drive, Suite 300  
City: SAN JOSE  
Email: Not reported  
Phone Number: 4089183400

Status History:

Global Id: T0608501780  
Status: Completed - Case Closed  
Status Date: 10/10/1995

Global Id: T0608501780  
Status: Open - Case Begin Date  
Status Date: 01/01/1993

Regulatory Activities:

Global Id: T0608501780  
Action Type: Other  
Date: 01/01/1993  
Action: Leak Reported

Global Id: T0608501780  
Action Type: ENFORCEMENT  
Date: 10/10/1995  
Action: Closure/No Further Action Letter

Global Id: T0608501780  
Action Type: RESPONSE  
Date: 02/02/1994  
Action: Other Report / Document

Map ID  
Direction  
Distance  
Elevation

MAP FINDINGS

Site

Database(s)

EDR ID Number  
EPA ID Number

**K51  
NE  
1/4-1/2  
0.340 mi.  
1795 ft.**

**PACIFIC BELL  
61 N SAN ANTONIO AVE  
LOS ALTOS, CA 94022**

**Site 1 of 2 in cluster K**

**LUST S108432761  
CUPA Listings N/A  
EMI**

**Relative:  
Lower**

LUST:

**Actual:  
169 ft.**

Region: STATE  
Global Id: T0608501964  
Latitude: 37.3825539  
Longitude: -122.1140597  
Case Type: LUST Cleanup Site  
Status: Completed - Case Closed  
Status Date: 07/01/1998  
Lead Agency: SANTA CLARA COUNTY LOP  
Case Worker: UST  
Local Agency: SANTA CLARA COUNTY LOP  
RB Case Number: Not reported  
LOC Case Number: Not reported  
File Location: All Files are on GeoTracker or in the Local Agency Database  
Potential Media Affect: Soil  
Potential Contaminants of Concern: Diesel  
Site History: Not reported

Click here to access the California GeoTracker records for this facility:

Contact:

Global Id: T0608501964  
Contact Type: Regional Board Caseworker  
Contact Name: Regional Water Board  
Organization Name: SAN FRANCISCO BAY RWQCB (REGION 2)  
Address: 1515 CLAY ST SUITE 1400  
City: OAKLAND  
Email: Not reported  
Phone Number: Not reported

Global Id: T0608501964  
Contact Type: Local Agency Caseworker  
Contact Name: UST CASE WORKER  
Organization Name: SANTA CLARA COUNTY LOP  
Address: 1555 Berger Drive, Suite 300  
City: SAN JOSE  
Email: Not reported  
Phone Number: 4089183400

Status History:

Global Id: T0608501964  
Status: Completed - Case Closed  
Status Date: 07/01/1998

Global Id: T0608501964  
Status: Open - Case Begin Date  
Status Date: 01/12/1998

Regulatory Activities:

Global Id: T0608501964  
Action Type: ENFORCEMENT  
Date: 07/01/1998  
Action: Closure/No Further Action Letter

Map ID  
Direction  
Distance  
Elevation

MAP FINDINGS

Site

Database(s)

EDR ID Number  
EPA ID Number

**PACIFIC BELL (Continued)**

**S108432761**

Global Id: T0608501964  
Action Type: ENFORCEMENT  
Date: 07/01/1998  
Action: Closure/No Further Action Letter

Global Id: T0608501964  
Action Type: RESPONSE  
Date: 07/01/1998  
Action: Other Report / Document

Global Id: T0608501964  
Action Type: Other  
Date: 01/12/1998  
Action: Leak Reported

**CUPA SANTA CLARA:**

Region: SANTA CLARA  
PE#: 2399  
Program Description: UNDERGROUND STORAGE TANK PROGRAM RECORD  
Latitude: 37.382484  
Longitude: -122.113988

Region: SANTA CLARA  
PE#: BP01  
Program Description: HMBP FACILITY, 1-3 CHEMICALS  
Latitude: 37.382484  
Longitude: -122.113988

Region: SANTA CLARA  
PE#: 2240  
Program Description: GENERATES < 10 GAL/YR  
Latitude: 37.382484  
Longitude: -122.113988

**EMI:**

Year: 2005  
County Code: 43  
Air Basin: SF  
Facility ID: 13486  
Air District Name: BA  
SIC Code: 4813  
Air District Name: BAY AREA AQMD  
Community Health Air Pollution Info System: Not reported  
Consolidated Emission Reporting Rule: Not reported  
Total Organic Hydrocarbon Gases Tons/Yr: .001  
Reactive Organic Gases Tons/Yr: .0008367  
Carbon Monoxide Emissions Tons/Yr: .003  
NOX - Oxides of Nitrogen Tons/Yr: .013  
SOX - Oxides of Sulphur Tons/Yr: 0  
Particulate Matter Tons/Yr: .001  
Part. Matter 10 Micrometers and Smllr Tons/Yr:.000976

Year: 2006  
County Code: 43  
Air Basin: SF



Map ID  
Direction  
Distance  
Elevation

MAP FINDINGS

Site

Database(s)

EDR ID Number  
EPA ID Number

**PACIFIC BELL (Continued)**

**S108432761**

Facility ID: 13486  
Air District Name: BA  
SIC Code: 4813  
Air District Name: BAY AREA AQMD  
Community Health Air Pollution Info System: Not reported  
Consolidated Emission Reporting Rule: Not reported  
Total Organic Hydrocarbon Gases Tons/Yr: .001  
Reactive Organic Gases Tons/Yr: .0008367  
Carbon Monoxide Emissions Tons/Yr: .004  
NOX - Oxides of Nitrogen Tons/Yr: .016  
SOX - Oxides of Sulphur Tons/Yr: 0  
Particulate Matter Tons/Yr: .001  
Part. Matter 10 Micrometers and Smlr Tons/Yr:.000976

Year: 2007  
County Code: 43  
Air Basin: SF  
Facility ID: 13486  
Air District Name: BA  
SIC Code: 4813  
Air District Name: BAY AREA AQMD  
Community Health Air Pollution Info System: Not reported  
Consolidated Emission Reporting Rule: Not reported  
Total Organic Hydrocarbon Gases Tons/Yr: .001  
Reactive Organic Gases Tons/Yr: .0008367  
Carbon Monoxide Emissions Tons/Yr: .004  
NOX - Oxides of Nitrogen Tons/Yr: .016  
SOX - Oxides of Sulphur Tons/Yr: 0  
Particulate Matter Tons/Yr: .001  
Part. Matter 10 Micrometers and Smlr Tons/Yr:.000976

Year: 2008  
County Code: 43  
Air Basin: SF  
Facility ID: 13486  
Air District Name: BA  
SIC Code: 4813  
Air District Name: BAY AREA AQMD  
Community Health Air Pollution Info System: Not reported  
Consolidated Emission Reporting Rule: Not reported  
Total Organic Hydrocarbon Gases Tons/Yr: .001  
Reactive Organic Gases Tons/Yr: .0008367  
Carbon Monoxide Emissions Tons/Yr: .004  
NOX - Oxides of Nitrogen Tons/Yr: .016  
SOX - Oxides of Sulphur Tons/Yr: 0  
Particulate Matter Tons/Yr: .001  
Part. Matter 10 Micrometers and Smlr Tons/Yr:.000976

Year: 2009  
County Code: 43  
Air Basin: SF  
Facility ID: 13486  
Air District Name: BA  
SIC Code: 4813  
Air District Name: BAY AREA AQMD  
Community Health Air Pollution Info System: Not reported  
Consolidated Emission Reporting Rule: Not reported

Map ID  
Direction  
Distance  
Elevation

MAP FINDINGS

Site

Database(s)

EDR ID Number  
EPA ID Number

**PACIFIC BELL (Continued)**

**S108432761**

Total Organic Hydrocarbon Gases Tons/Yr: 4.000000000000001E-3  
Reactive Organic Gases Tons/Yr: 0.0033468  
Carbon Monoxide Emissions Tons/Yr: 0.012  
NOX - Oxides of Nitrogen Tons/Yr: 5.700000000000002E-2  
SOX - Oxides of Sulphur Tons/Yr: 0  
Particulate Matter Tons/Yr: 4.000000000000001E-3  
Part. Matter 10 Micrometers and Smlr Tons/Yr:3.903999999999999E-3

Year: 2010  
County Code: 43  
Air Basin: SF  
Facility ID: 13486  
Air District Name: BA  
SIC Code: 4813  
Air District Name: BAY AREA AQMD  
Community Health Air Pollution Info System: Not reported  
Consolidated Emission Reporting Rule: Not reported  
Total Organic Hydrocarbon Gases Tons/Yr: 5.000000000000001E-3  
Reactive Organic Gases Tons/Yr: 4.183499999999997E-3  
Carbon Monoxide Emissions Tons/Yr: 0.014  
NOX - Oxides of Nitrogen Tons/Yr: 6.400000000000001E-2  
SOX - Oxides of Sulphur Tons/Yr: 0  
Particulate Matter Tons/Yr: 5.1229508196721299E-3  
Part. Matter 10 Micrometers and Smlr Tons/Yr:5.000000000000001E-3

Year: 2011  
County Code: 43  
Air Basin: SF  
Facility ID: 13486  
Air District Name: BA  
SIC Code: 4813  
Air District Name: BAY AREA AQMD  
Community Health Air Pollution Info System: Not reported  
Consolidated Emission Reporting Rule: Not reported  
Total Organic Hydrocarbon Gases Tons/Yr: 0.005  
Reactive Organic Gases Tons/Yr: 0.0041835  
Carbon Monoxide Emissions Tons/Yr: 0.014  
NOX - Oxides of Nitrogen Tons/Yr: 0.064  
SOX - Oxides of Sulphur Tons/Yr: 0  
Particulate Matter Tons/Yr: 0  
Part. Matter 10 Micrometers and Smlr Tons/Yr:0

Year: 2012  
County Code: 43  
Air Basin: SF  
Facility ID: 13486  
Air District Name: BA  
SIC Code: 4813  
Air District Name: BAY AREA AQMD  
Community Health Air Pollution Info System: Not reported  
Consolidated Emission Reporting Rule: Not reported  
Total Organic Hydrocarbon Gases Tons/Yr: 0.005  
Reactive Organic Gases Tons/Yr: 0.0041835  
Carbon Monoxide Emissions Tons/Yr: 0.014  
NOX - Oxides of Nitrogen Tons/Yr: 0.064  
SOX - Oxides of Sulphur Tons/Yr: 0  
Particulate Matter Tons/Yr: 0.0051229508197

Map ID  
 Direction  
 Distance  
 Elevation

MAP FINDINGS

Site

Database(s)

EDR ID Number  
 EPA ID Number

**PACIFIC BELL (Continued)**

**S108432761**

Part. Matter 10 Micrometers and Smlr Tons/Yr:0.005

Year: 2013  
 County Code: 43  
 Air Basin: SF  
 Facility ID: 13486  
 Air District Name: BA  
 SIC Code: 4813  
 Air District Name: BAY AREA AQMD  
 Community Health Air Pollution Info System: Not reported  
 Consolidated Emission Reporting Rule: Not reported  
 Total Organic Hydrocarbon Gases Tons/Yr: 0.007  
 Reactive Organic Gases Tons/Yr: 0.0058569  
 Carbon Monoxide Emissions Tons/Yr: 0.023  
 NOX - Oxides of Nitrogen Tons/Yr: 0.104  
 SOX - Oxides of Sulphur Tons/Yr: 0  
 Particulate Matter Tons/Yr: 0.008  
 Part. Matter 10 Micrometers and Smlr Tons/Yr:0.007

Year: 2014  
 County Code: 43  
 Air Basin: SF  
 Facility ID: 13486  
 Air District Name: BA  
 SIC Code: 4813  
 Air District Name: BAY AREA AQMD  
 Community Health Air Pollution Info System: Not reported  
 Consolidated Emission Reporting Rule: Not reported  
 Total Organic Hydrocarbon Gases Tons/Yr: 0.007479784  
 Reactive Organic Gases Tons/Yr: 0  
 Carbon Monoxide Emissions Tons/Yr: 0.022587386  
 NOX - Oxides of Nitrogen Tons/Yr: 0.103897195  
 SOX - Oxides of Sulphur Tons/Yr: 4.8164e-005  
 Particulate Matter Tons/Yr: 0.007734286  
 Part. Matter 10 Micrometers and Smlr Tons/Yr:0.007424915

**K52** **PACIFIC BELL**  
**NE** **61 N SAN ANTONIO RD**  
**1/4-1/2** **LOS ALTOS, CA 94022**  
**0.340 mi.**  
**1795 ft.** **Site 2 of 2 in cluster K**

**Relative:**  
**Lower**

**Actual:**  
**169 ft.**

RCRA-SQG:  
 Date form received by agency:09/01/1996  
 Facility name: PACIFIC BELL  
 Facility address: 61 N SAN ANTONIO RD  
 LOS ALTOS, CA 94022  
 EPA ID: CAT080019912  
 Mailing address: 2 NORTH SECOND ST ROOM 1125  
 SAN JOSE, CA 95113  
 Contact: Not reported  
 Contact address: Not reported  
 Contact country: US

**RCRA-SQG** **1000251159**  
**LUST** **CAT080019912**  
**HIST LUST**  
**SWEEPS UST**  
**HIST UST**  
**CA FID UST**  
**FINDS**  
**ECHO**  
**HIST CORTESE**

Map ID  
Direction  
Distance  
Elevation

MAP FINDINGS

Site

Database(s)

EDR ID Number  
EPA ID Number

**PACIFIC BELL (Continued)**

**1000251159**

Contact telephone: Not reported  
Contact email: Not reported  
EPA Region: 09  
Classification: Small Small Quantity Generator  
Description: Handler: generates more than 100 and less than 1000 kg of hazardous waste during any calendar month and accumulates less than 6000 kg of hazardous waste at any time; or generates 100 kg or less of hazardous waste during any calendar month, and accumulates more than 1000 kg of hazardous waste at any time

**Owner/Operator Summary:**

Owner/operator name: THE PACIFIC TELEPHONE AND TELEGRAPH CO  
Owner/operator address: NOT REQUIRED  
NOT REQUIRED, ME 99999  
Owner/operator country: Not reported  
Owner/operator telephone: (415) 555-1212  
Legal status: Private  
Owner/Operator Type: Owner  
Owner/Op start date: Not reported  
Owner/Op end date: Not reported

Owner/operator name: NOT REQUIRED  
Owner/operator address: NOT REQUIRED  
NOT REQUIRED, ME 99999

Owner/operator country: Not reported  
Owner/operator telephone: (415) 555-1212  
Legal status: Private  
Owner/Operator Type: Operator  
Owner/Op start date: Not reported  
Owner/Op end date: Not reported

**Handler Activities Summary:**

U.S. importer of hazardous waste: No  
Mixed waste (haz. and radioactive): No  
Recycler of hazardous waste: No  
Transporter of hazardous waste: No  
Treater, storer or disposer of HW: No  
Underground injection activity: No  
On-site burner exemption: No  
Furnace exemption: No  
Used oil fuel burner: No  
Used oil processor: No  
Used oil refiner: No  
Used oil fuel marketer to burner: No  
Used oil Specification marketer: No  
Used oil transfer facility: No  
Used oil transporter: No

**Historical Generators:**

Date form received by agency: 01/19/1981  
Site name: PACIFIC BELL  
Classification: Large Quantity Generator

Violation Status: No violations found

LUST REG 2:

Map ID  
Direction  
Distance  
Elevation

MAP FINDINGS

Site

Database(s)

EDR ID Number  
EPA ID Number

**PACIFIC BELL (Continued)**

1000251159

Region: 2  
Facility Id: Not reported  
Facility Status: Case Closed  
Case Number: 06S2W29E02f  
How Discovered: Not reported  
Leak Cause: Not reported  
Leak Source: Not reported  
Date Leak Confirmed: Not reported  
Oversight Program: LUST  
Prelim. Site Assessment Workplan Submitted: Not reported  
Preliminary Site Assessment Began: Not reported  
Pollution Characterization Began: Not reported  
Pollution Remediation Plan Submitted: Not reported  
Date Remediation Action Underway: Not reported  
Date Post Remedial Action Monitoring Began: Not reported

LUST SANTA CLARA:

Region: SANTA CLARA  
SCVWD ID: 06S2W29E02F  
Date Closed: 07/01/1998  
EDR Link ID: 06S2W29E02F

HIST LUST SANTA CLARA:

Region: SANTA CLARA  
Region Code: 2  
SCVWD ID: 06S2W29E02  
Oversite Agency: SCVWD  
Date Listed: 1998-07-01 00:00:00  
Closed Date: 1998-07-01 00:00:00

SWEEPS UST:

Status: Active  
Comp Number: 57529  
Number: 9  
Board Of Equalization: 44-025806  
Referral Date: 07-01-85  
Action Date: Not reported  
Created Date: 02-29-88  
Owner Tank Id: 1  
SWRCB Tank Id: 43-000-057529-000001  
Tank Status: A  
Capacity: 6000  
Active Date: 07-01-85  
Tank Use: M.V. FUEL  
STG: P  
Content: DIESEL  
Number Of Tanks: 1

HIST UST:

File Number: 000206B7  
URL: <http://geotracker.waterboards.ca.gov/ustpdfs/pdf/000206B7.pdf>  
Region: STATE  
Facility ID: 00000057529  
Facility Type: Other  
Other Type: SIC 4800

Map ID  
Direction  
Distance  
Elevation

MAP FINDINGS

Site

Database(s)

EDR ID Number  
EPA ID Number

**PACIFIC BELL (Continued)**

**1000251159**

Contact Name: E.J. KOEHLER  
Telephone: 4155426758  
Owner Name: PACIFIC BELL  
Owner Address: 370 THIRD STREET  
Owner City,St,Zip: SAN FRANCISCO, CA 94107  
Total Tanks: 0001

Tank Num: 001  
Container Num: 1  
Year Installed: 1971  
Tank Capacity: 00006000  
Tank Used for: PRODUCT  
Type of Fuel: DIESEL  
Container Construction Thickness: Not reported  
Leak Detection: None

[Click here for Geo Tracker PDF:](#)

**CA FID UST:**

Facility ID: 43010955  
Regulated By: UTNKA  
Regulated ID: 00057529  
Cortese Code: Not reported  
SIC Code: Not reported  
Facility Phone: 4155426758  
Mail To: Not reported  
Mailing Address: 370 003RD ST  
Mailing Address 2: Not reported  
Mailing City,St,Zip: LOS ALTOS 94022  
Contact: Not reported  
Contact Phone: Not reported  
DUNS Number: Not reported  
NPDES Number: Not reported  
EPA ID: Not reported  
Comments: Not reported  
Status: Active

**FINDS:**

Registry ID: 110055873381

Environmental Interest/Information System  
STATE MASTER

Registry ID: 110002948810

Environmental Interest/Information System  
AIR EMISSIONS CLASSIFICATION UNKNOWN

California Hazardous Waste Tracking System - Datamart (HWTS-DATAMART) provides California with information on hazardous waste shipments for generators, transporters, and treatment, storage, and disposal facilities.

RCRAInfo is a national information system that supports the Resource Conservation and Recovery Act (RCRA) program through the tracking of

Map ID  
Direction  
Distance  
Elevation

MAP FINDINGS

Site

Database(s)

EDR ID Number  
EPA ID Number

**PACIFIC BELL (Continued)**

**1000251159**

events and activities related to facilities that generate, transport, and treat, store, or dispose of hazardous waste. RCRAInfo allows RCRA program staff to track the notification, permit, compliance, and corrective action activities required under RCRA.

STATE MASTER

[Click this hyperlink](#) while viewing on your computer to access additional FINDS: detail in the EDR Site Report.

**ECHO:**

Envid: 1000251159  
Registry ID: 110002948810  
DFR URL: <http://echo.epa.gov/detailed-facility-report?fid=110002948810>

**HIST CORTESE:**

Region: CORTESE  
Facility County Code: 43  
Reg By: LTNKA  
Reg Id: 43-2139

**L53  
NE  
1/4-1/2  
0.383 mi.  
2024 ft.**

**VILLA ANGELA RESIDENCE  
11 ANGELA  
LOS ALTOS, CA 94022**

**LUST S103472899  
HIST LUST N/A  
HIST CORTESE**

**Site 1 of 2 in cluster L**

**Relative:  
Lower**

**LUST REG 2:**

Region: 2  
Facility Id: Not reported  
Facility Status: Case Closed  
Case Number: 06S2W29E01f  
How Discovered: Not reported  
Leak Cause: Not reported  
Leak Source: Not reported  
Date Leak Confirmed: Not reported  
Oversight Program: LUST  
Prelim. Site Assessment Workplan Submitted: Not reported  
Preliminary Site Assessment Began: 6/19/1989  
Pollution Characterization Began: Not reported  
Pollution Remediation Plan Submitted: Not reported  
Date Remediation Action Underway: Not reported  
Date Post Remedial Action Monitoring Began: Not reported

**Actual:  
164 ft.**

**LUST SANTA CLARA:**

Region: SANTA CLARA  
SCVWD ID: 06S2W29E01F  
Date Closed: 09/26/1989  
EDR Link ID: 06S2W29E01F

**HIST LUST SANTA CLARA:**

Region: SANTA CLARA  
Region Code: 2  
SCVWD ID: 06S2W29E01  
Oversite Agency: SCVWD

Map ID  
 Direction  
 Distance  
 Elevation

MAP FINDINGS

Site

Database(s)

EDR ID Number  
 EPA ID Number

**VILLA ANGELA RESIDENCE (Continued)**

**S103472899**

Date Listed: 1989-01-01 00:00:00  
 Closed Date: 1989-09-26 00:00:00

HIST CORTESE:  
 Region: CORTESE  
 Facility County Code: 43  
 Reg By: LTNKA  
 Reg Id: 43-1608

**54**  
**East**  
**1/4-1/2**  
**0.385 mi.**  
**2033 ft.**

**HILLVIEW MAINTENANCE YARD**  
**ADJ TO 97 HILLVIEW AVE, NRBY DRY CLEANER**  
**LOS ALTOS, CA 94022**

**SEMS-ARCHIVE 1000293149**  
**CAD982400202**

**Relative:**  
**Lower**

SEMS-ARCHIVE:  
 Site ID: 903430  
 EPA ID: CAD982400202  
 Federal Facility: N  
 NPL: Not on the NPL  
 Non NPL Status: NFRAP-Site does not qualify for the NPL based on existing information

**Actual:**  
**178 ft.**

**55**  
**East**  
**1/4-1/2**  
**0.387 mi.**  
**2044 ft.**

**HILLVIEW - ELEANOR AREA PLUME**  
**BTW HILLVIEW;ELEANOR AVE&SAN ANTONIO RD**  
**LOS ALTOS, CA 94022**

**RESPONSE S101482393**  
**ENVIROSTOR N/A**  
**HIST Cal-Sites**  
**Cortese**

**Relative:**  
**Lower**

AWP:  
 AWP Facility ID: 43490059  
 Region Code: 2  
 Region: BERKELEY  
 SMBR Branch Code: NC  
 SMBR Branch Unit: NORTH COAST  
 Site Name.: Not reported  
 Current Status Date: 07012004  
 Current Status: ANNUAL WORKPLAN - ACTIVE SITE  
 Lead Agency Code: DTSC  
 Lead Agency: DEPT OF TOXIC SUBSTANCES CONTROL  
 Facility Type: LTORP  
 Awp Site Type: LONG TERM ORPHAN SITE  
 NPL: Not Listed  
 Tier Of AWP Site: Not reported  
 Source Of Funding: C  
 Responsible Staff Member: Not reported  
 Supervisor Responsible: Not reported  
 SIC Code: 49  
 Facility SIC: ELECTRIC, GAS & SANITARY SERVICES  
 RWQCB Code: Not reported  
 RWQCB Associated With Site: Not reported  
 Site Access Controlled: Not reported  
 Site Listed HWS List: Not reported  
 Hazard Ranking Score: Not reported  
 Date Site Hazard Ranked: Not reported  
 Groundwater Contamination: Confirmed  
 # Of Contamination Sources: 1

**Actual:**  
**175 ft.**



Map ID  
Direction  
Distance  
Elevation

MAP FINDINGS

Site

Database(s)

EDR ID Number  
EPA ID Number

**HILLVIEW - ELEANOR AREA PLUME (Continued)**

**S101482393**

Lat/Long: Not reported  
Lat/Long (dms): 0 0 0 / 0 0 0  
Lat/long Method: Not reported  
Description Of Entity: Not reported  
State Assembly Distt Code: 21  
State Senate District: 11

**RESPONSE:**

Facility ID: 43490059  
Site Type: State Response  
Site Type Detail: State Response or NPL  
Acres: Not reported  
National Priorities List: NO  
Cleanup Oversight Agencies: SMBRP  
Lead Agency Description: DTSC - Site Cleanup Program  
Project Manager: Not reported  
Supervisor: Mark Piros  
Division Branch: Cleanup Berkeley  
Site Code: 200047  
Site Mgmt. Req.: NONE SPECIFIED  
Assembly: 24  
Senate: 13  
Special Program Status: Not reported  
Status: Backlog  
Status Date: 10/05/2005  
Restricted Use: NO  
Funding: Orphan Funds  
Latitude: 37.37959  
Longitude: -122.1125  
APN: NONE SPECIFIED  
Past Use: NONE SPECIFIED  
Potential COC : Carbon tetrachloride  
Confirmed COC: Carbon tetrachloride  
Potential Description: AQUI, WELL  
Alias Name: CAD982400053  
Alias Type: EPA Identification Number  
Alias Name: 110033614863  
Alias Type: EPA (FRS #)  
Alias Name: P21030  
Alias Type: PCode  
Alias Name: 200047  
Alias Type: Project Code (Site Code)  
Alias Name: 43490059  
Alias Type: Envirostor ID Number

**Completed Info:**

Completed Area Name: PROJECT WIDE  
Completed Sub Area Name: Not reported  
Completed Document Type: Removal Action Completion Report  
Completed Date: 11/06/1992  
Comments: Completed RA. Two wells, California Water Service well #110 and City of Los Altos well #10, were abandoned and properly destroyed.

Completed Area Name: PROJECT WIDE  
Completed Sub Area Name: Not reported  
Completed Document Type: Fact Sheets  
Completed Date: 08/15/1988

Map ID  
Direction  
Distance  
Elevation

MAP FINDINGS

Site

Database(s)

EDR ID Number  
EPA ID Number

**HILLVIEW - ELEANOR AREA PLUME (Continued)**

**S101482393**

Comments: Fact Sheet on ongoing field work.

Completed Area Name: PROJECT WIDE  
Completed Sub Area Name: Not reported  
Completed Document Type: Site Screening  
Completed Date: 06/12/1990  
Comments: A Screening Site Inspection report was completed on June 12, 1990. The report recommended No Further Remedial Action Planned.

Completed Area Name: PROJECT WIDE  
Completed Sub Area Name: Not reported  
Completed Document Type: Imminent and/or Substantial Endangerment Order  
Completed Date: 01/15/1991  
Comments: A GW contamination plume was detected in the aquifer under the Site. Two water production wells, Well #10 and Well #110 are situated upon the Site and are installed into the contaminated aquifer. The City of Los Altos owned the property upon which Well #10 was situated. The CoC in the GW was carbon tetrachloride.

Completed Area Name: PROJECT WIDE  
Completed Sub Area Name: Not reported  
Completed Document Type: Imminent and/or Substantial Endangerment Order  
Completed Date: 01/15/1991  
Comments: The Amended Order removed the City of Los Altos and the Los Altos School District as Responsible Parties.

Completed Area Name: PROJECT WIDE  
Completed Sub Area Name: Not reported  
Completed Document Type: Correspondence  
Completed Date: 10/26/1992  
Comments: DTSC issued a letter to the City of Los Altos to authorize the decommissioning of City of Los Altos well #10 and California Water Service Company #110. Attached to the letter are sampling results for the wells from September 9, 1992.

Completed Area Name: PROJECT WIDE  
Completed Sub Area Name: Not reported  
Completed Document Type: Amendment - Order/Agreement  
Completed Date: 03/26/1992  
Comments: Issued I & SE Determination.

Completed Area Name: PROJECT WIDE  
Completed Sub Area Name: Not reported  
Completed Document Type: Unilateral Order (I/SE, RAO, CAO, EPA AO)  
Completed Date: 01/15/1991  
Comments: Issued I & SE Order.

Future Area Name: Not reported  
Future Sub Area Name: Not reported  
Future Document Type: Not reported  
Future Due Date: Not reported  
Schedule Area Name: Not reported  
Schedule Sub Area Name: Not reported  
Schedule Document Type: Not reported  
Schedule Due Date: Not reported  
Schedule Revised Date: Not reported

Map ID  
Direction  
Distance  
Elevation

MAP FINDINGS

Site

Database(s)

EDR ID Number  
EPA ID Number

**HILLVIEW - ELEANOR AREA PLUME (Continued)**

**S101482393**

**ENVIROSTOR:**

Facility ID: 43490059  
Status: Backlog  
Status Date: 10/05/2005  
Site Code: 200047  
Site Type: State Response  
Site Type Detailed: State Response or NPL  
Acres: Not reported  
NPL: NO  
Regulatory Agencies: SMBRP  
Lead Agency: SMBRP  
Program Manager: Not reported  
Supervisor: Mark Piros  
Division Branch: Cleanup Berkeley  
Assembly: 24  
Senate: 13  
Special Program: Not reported  
Restricted Use: NO  
Site Mgmt Req: NONE SPECIFIED  
Funding: Orphan Funds  
Latitude: 37.37959  
Longitude: -122.1125  
APN: NONE SPECIFIED  
Past Use: NONE SPECIFIED  
Potential COC: Carbon tetrachloride  
Confirmed COC: Carbon tetrachloride  
Potential Description: AQUI, WELL  
Alias Name: CAD982400053  
Alias Type: EPA Identification Number  
Alias Name: 110033614863  
Alias Type: EPA (FRS #)  
Alias Name: P21030  
Alias Type: PCode  
Alias Name: 200047  
Alias Type: Project Code (Site Code)  
Alias Name: 43490059  
Alias Type: Envirostor ID Number

**Completed Info:**

Completed Area Name: PROJECT WIDE  
Completed Sub Area Name: Not reported  
Completed Document Type: Removal Action Completion Report  
Completed Date: 11/06/1992  
Comments: Completed RA. Two wells, California Water Service well #110 and City of Los Altos well #10, were abandoned and properly destroyed.

Completed Area Name: PROJECT WIDE  
Completed Sub Area Name: Not reported  
Completed Document Type: Fact Sheets  
Completed Date: 08/15/1988  
Comments: Fact Sheet on ongoing field work.

Completed Area Name: PROJECT WIDE  
Completed Sub Area Name: Not reported  
Completed Document Type: Site Screening  
Completed Date: 06/12/1990  
Comments: A Screening Site Inspection report was completed on June 12, 1990.

Map ID  
Direction  
Distance  
Elevation

MAP FINDINGS

Site

Database(s)

EDR ID Number  
EPA ID Number

**HILLVIEW - ELEANOR AREA PLUME (Continued)**

**S101482393**

The report recommended No Further Remedial Action Planned.

Completed Area Name: PROJECT WIDE  
Completed Sub Area Name: Not reported  
Completed Document Type: Imminent and/or Substantial Endangerment Order  
Completed Date: 01/15/1991  
Comments: A GW contamination plume was detected in the aquifer under the Site. Two water production wells, Well #10 and Well #110 are situated upon the Site and are installed into the contaminated aquifer. The City of Los Altos owned the property upon which Well #10 was situated. The CoC in the GW was carbon tetrachloride.

Completed Area Name: PROJECT WIDE  
Completed Sub Area Name: Not reported  
Completed Document Type: Imminent and/or Substantial Endangerment Order  
Completed Date: 01/15/1991  
Comments: The Amended Order removed the City of Los Altos and the Los Altos School District as Responsible Parties.

Completed Area Name: PROJECT WIDE  
Completed Sub Area Name: Not reported  
Completed Document Type: Correspondence  
Completed Date: 10/26/1992  
Comments: DTSC issued a letter to the City of Los Altos to authorize the decommissioning of City of Los Altos well #10 and California Water Service Company #110. Attached to the letter are sampling results for the wells from September 9, 1992.

Completed Area Name: PROJECT WIDE  
Completed Sub Area Name: Not reported  
Completed Document Type: Amendment - Order/Agreement  
Completed Date: 03/26/1992  
Comments: Issued I & SE Determination.

Completed Area Name: PROJECT WIDE  
Completed Sub Area Name: Not reported  
Completed Document Type: Unilateral Order (I/SE, RAO, CAO, EPA AO)  
Completed Date: 01/15/1991  
Comments: Issued I & SE Order.

Future Area Name: Not reported  
Future Sub Area Name: Not reported  
Future Document Type: Not reported  
Future Due Date: Not reported  
Schedule Area Name: Not reported  
Schedule Sub Area Name: Not reported  
Schedule Document Type: Not reported  
Schedule Due Date: Not reported  
Schedule Revised Date: Not reported

**Calsite:**

Region: BERKELEY  
Facility ID: 43490059  
Facility Type: LTORP  
Type: LONG TERM ORPHAN SITE  
Branch: NC  
Branch Name: NORTH COAST

Map ID  
Direction  
Distance  
Elevation

MAP FINDINGS

Site

Database(s)

EDR ID Number  
EPA ID Number

**HILLVIEW - ELEANOR AREA PLUME (Continued)**

**S101482393**

File Name: Not reported  
State Senate District: 07012004  
Status: ANNUAL WORKPLAN (AWP) - ACTIVE SITE  
Status Name: ANNUAL WORKPLAN - ACTIVE SITE  
Lead Agency: DEPT OF TOXIC SUBSTANCES CONTROL  
NPL: Not Listed  
SIC Code: 49  
SIC Name: ELECTRIC, GAS & SANITARY SERVICES  
Access: Not reported  
Cortese: Not reported  
Hazardous Ranking Score: Not reported  
Date Site Hazard Ranked: Not reported  
Groundwater Contamination: Confirmed  
Staff Member Responsible for Site: Not reported  
Supervisor Responsible for Site: Not reported  
Region Water Control Board: Not reported  
Region Water Control Board Name: Not reported  
Lat/Long Direction: Not reported  
Lat/Long (dms): 0 0 0 / 0 0 0  
Lat/long Method: Not reported  
Lat/Long Description: Not reported  
State Assembly District Code: 21  
State Senate District Code: 11  
Facility ID: 43490059  
Activity: ORDER  
Activity Name: I/SE, IORSE, FFA, FFSRA, VCA, EA  
AWP Code: ISE  
Proposed Budget: 0  
AWP Completion Date: Not reported  
Revised Due Date: Not reported  
Comments Date: 01151991  
Est Person-Yrs to complete: 0  
Estimated Size: Not reported  
Request to Delete Activity: Not reported  
Activity Status: BKLG  
Definition of Status: BACKLOG - POTENTIAL AWP SITE  
Liquids Removed (Gals): 0  
Liquids Treated (Gals): 0  
Action Included Capping: Not reported  
Well Decommissioned: Not reported  
Action Included Fencing: Not reported  
Removal Action Certification: Not reported  
Activity Comments: Not reported  
For Commercial Reuse: 0  
For Industrial Reuse: 0  
For Residential Reuse: 0  
Unknown Type: 0  
Facility ID: 43490059  
Activity: ORDER  
Activity Name: I/SE, IORSE, FFA, FFSRA, VCA, EA  
AWP Code: ISED  
Proposed Budget: 0  
AWP Completion Date: Not reported  
Revised Due Date: Not reported  
Comments Date: 03261992  
Est Person-Yrs to complete: 0  
Estimated Size: Not reported

Map ID  
Direction  
Distance  
Elevation

MAP FINDINGS

Site

Database(s)

EDR ID Number  
EPA ID Number

**HILLVIEW - ELEANOR AREA PLUME (Continued)**

**S101482393**

Request to Delete Activity: Not reported  
Activity Status: BKLG  
Definition of Status: BACKLOG - POTENTIAL AWP SITE  
Liquids Removed (Gals): 0  
Liquids Treated (Gals): 0  
Action Included Capping: Not reported  
Well Decommissioned: Not reported  
Action Included Fencing: Not reported  
Removal Action Certification: Not reported  
Activity Comments: Not reported  
For Commercial Reuse: 0  
For Industrial Reuse: 0  
For Residential Reuse: 0  
Unknown Type: 0  
Facility ID: 43490059  
Activity: RA  
Activity Name: REMOVAL ACTION  
AWP Code: WELLS  
Proposed Budget: 0  
AWP Completion Date: Not reported  
Revised Due Date: Not reported  
Comments Date: 11061992  
Est Person-Yrs to complete: 0  
Estimated Size: Not reported  
Request to Delete Activity: Not reported  
Activity Status: BKLG  
Definition of Status: BACKLOG - POTENTIAL AWP SITE  
Liquids Removed (Gals): 0  
Liquids Treated (Gals): 0  
Action Included Capping: Not reported  
Well Decommissioned: X  
Action Included Fencing: Not reported  
Removal Action Certification: N  
Activity Comments: TWO WELLS ABANDONED AND PROPERLY DESTROYED.  
For Commercial Reuse: 0  
For Industrial Reuse: 0  
For Residential Reuse: 0  
Unknown Type: 0  
Alternate Address: BTW HILLVIEW;ELEANOR AVE&SAN ANTONIO RD  
Alternate City,St,Zip: LOS ALTOS, CA 94022  
Background Info: This site consists of two wells serving the City of Los Altos and parts of Sunnyvale, Mountain View, and Cupertino. Levels of carbon tetrachloride between 4 and 17 parts per billion (ppb) have been found in groundwater from the wells. No point of contamination has been confirmed. The most probable receptors are the people who may inhale carbon tetrachloride vapor from the use and treatment of water from the contaminated wells: this includes people served by the California Water Service well, local residents, and the children who attend the local day care center. Since 1986, extensive remedial investigation activities have been conducted at the site, including a search of historical chemical use in the area, drilling bore holes to determine sub-surface lithology, and a soil gas survey. A 1990 activity stabilized the site by discontinuing the lifting of contaminated water to the surface thus preventing the release of carbon tetrachloride vapor to the ambient air. This action also included sampling the well water column stratigraphically to

Map ID  
Direction  
Distance  
Elevation

MAP FINDINGS

Site

Database(s)

EDR ID Number  
EPA ID Number

**HILLVIEW - ELEANOR AREA PLUME (Continued)**

**S101482393**

further investigate the vertical extent of the contamination.  
In 1985, DHS referred this site to EPA for consideration for listing on the NPL. The site was rejected as a candidate for the NPL.

Comments Date: 01151991  
Comments: Issued I & SE Order.  
Comments Date: 01251991  
Comments: DHS received EPA Federal Investigation Team SSI Reassessment  
Comments Date: 01251991  
Comments: Report. EPA is taking no further action as of 09/10/90.  
Comments Date: 03261992  
Comments: Issued I & SE Determination.  
Comments Date: 07251991  
Comments: Two wells have been found to be contaminated with levels of  
Comments Date: 07251991  
Comments: carbon tetrachloride above the state primary MCL. No point  
Comments Date: 07251991  
Comments: source has been confirmed, although three potential sources have  
Comments Date: 07251991  
Comments: been identified. Site is located between corner of Hillview and  
Comments Date: 07251991  
Comments: Eleanor Avenues, and San Antonio Road.  
Comments Date: 11061992  
Comments: Completed RA. Two wells, California Water Service well #110 and  
Comments Date: 11061992  
Comments: City of Los Altos well #10, were abandoned and properly  
Comments Date: 11061992  
Comments: destroyed.  
ID Name: CALSTARS CODE  
ID Value: 200047  
ID Name: BEP DATABASE PCODE  
ID Value: P21030  
ID Name: EPA IDENTIFICATION NUMBER  
ID Value: CAD982400053  
Alternate Name: HILLVIEW - ELEANOR AREA PLUME  
Alternate Name: Not reported  
Special Programs Code: Not reported  
Special Programs Name: Not reported

**CORTESE:**

Region: CORTESE  
Envirostor Id: 43490059  
Site/Facility Type: STATE RESPONSE  
Cleanup Status: BACKLOG  
Status Date: 10/05/2005  
Site Code: 200047  
Latitude: 37.379599  
Longitude: -122.11255  
Owner: Not reported  
Enf Type: Not reported  
Swat R: Not reported  
Flag: envirostor  
Order No: Not reported  
Waste Discharge System No: Not reported  
Effective Date: Not reported  
Region 2: Not reported  
WID Id: Not reported

Map ID  
Direction  
Distance  
Elevation

MAP FINDINGS

Site

Database(s)

EDR ID Number  
EPA ID Number

**HILLVIEW - ELEANOR AREA PLUME (Continued)**

**S101482393**

Solid Waste Id No: Not reported  
Waste Management Uit Name: Not reported

**L56  
NE  
1/4-1/2  
0.390 mi.  
2058 ft.**

**PRIVATE RESIDENCE  
PRIVATE RESIDENCE  
LOS ALTOS, CA 94022**

**LUST S110655369  
N/A**

**Site 2 of 2 in cluster L**

**Relative:  
Lower**

**LUST:**

**Actual:  
163 ft.**

Region: STATE  
Global Id: T0608501563  
Latitude: 37.3834659278625  
Longitude: -122.113519906998  
Case Type: LUST Cleanup Site  
Status: Completed - Case Closed  
Status Date: 09/26/1989  
Lead Agency: SANTA CLARA COUNTY LOP  
Case Worker: UST  
Local Agency: SANTA CLARA COUNTY LOP  
RB Case Number: Not reported  
LOC Case Number: Not reported  
File Location: All Files are on GeoTracker or in the Local Agency Database  
Potential Media Affect: Soil  
Potential Contaminants of Concern: Kerosene  
Site History: Not reported

Click here to access the California GeoTracker records for this facility:

**Contact:**

Global Id: T0608501563  
Contact Type: Regional Board Caseworker  
Contact Name: Regional Water Board  
Organization Name: SAN FRANCISCO BAY RWQCB (REGION 2)  
Address: 1515 CLAY ST SUITE 1400  
City: OAKLAND  
Email: Not reported  
Phone Number: Not reported

Global Id: T0608501563  
Contact Type: Local Agency Caseworker  
Contact Name: UST CASE WORKER  
Organization Name: SANTA CLARA COUNTY LOP  
Address: 1555 Berger Drive, Suite 300  
City: SAN JOSE  
Email: Not reported  
Phone Number: 4089183400

**Status History:**

Global Id: T0608501563  
Status: Completed - Case Closed  
Status Date: 09/26/1989

Global Id: T0608501563  
Status: Open - Case Begin Date  
Status Date: 08/12/1988

Global Id: T0608501563



Map ID  
 Direction  
 Distance  
 Elevation

MAP FINDINGS

Site

Database(s)

EDR ID Number  
 EPA ID Number

**PRIVATE RESIDENCE (Continued)**

**S110655369**

Status: Open - Site Assessment  
 Status Date: 06/19/1989

Regulatory Activities:  
 Global Id: T0608501563  
 Action Type: ENFORCEMENT  
 Date: 09/26/1989  
 Action: Closure/No Further Action Letter

Global Id: T0608501563  
 Action Type: Other  
 Date: 08/12/1988  
 Action: Leak Reported

Global Id: T0608501563  
 Action Type: ENFORCEMENT  
 Date: 06/21/1989  
 Action: Notice of Responsibility - #40069

Global Id: T0608501563  
 Action Type: RESPONSE  
 Date: 08/16/1988  
 Action: Other Report / Document

**M57**  
**SSE**  
 1/4-1/2  
 0.441 mi.  
 2331 ft.

**95215**  
**470 S SAN ANTONIO RD**  
**LOS ALTOS, CA 94022**  
 Site 1 of 2 in cluster M

**LUST** U001594128  
**HIST LUST** N/A  
**HIST UST**

**Relative:**  
**Higher**

LUST REG 2:  
 Region: 2  
 Facility Id: Not reported  
 Facility Status: Remedial action (cleanup) Underway  
 Case Number: 06S2W30R06f  
 How Discovered: Not reported  
 Leak Cause: Not reported  
 Leak Source: Not reported  
 Date Leak Confirmed: Not reported  
 Oversight Program: LUST  
 Prelim. Site Assessment Workplan Submitted: Not reported  
 Preliminary Site Assessment Began: 7/16/1998  
 Pollution Characterization Began: 1/7/1999  
 Pollution Remediation Plan Submitted: Not reported  
 Date Remediation Action Underway: 1/7/1999  
 Date Post Remedial Action Monitoring Began: Not reported

**Actual:**  
**211 ft.**

HIST LUST SANTA CLARA:  
 Region: SANTA CLARA  
 Region Code: 2  
 SCVWD ID: 06S2W30R06  
 Oversight Agency: SCCDEH  
 Date Listed: 1998-11-02 00:00:00  
 Closed Date: Not reported

Map ID  
Direction  
Distance  
Elevation

MAP FINDINGS

Site

Database(s)

EDR ID Number  
EPA ID Number

95215 (Continued)

U001594128

HIST UST:

File Number: Not reported  
URL: Not reported  
Region: STATE  
Facility ID: 00000062721  
Facility Type: Gas Station  
Other Type: Not reported  
Contact Name: ZIMMERMAN, ARTHUR  
Telephone: 4159482247  
Owner Name: CHEVRON U.S.A. INC.  
Owner Address: 575 MARKET  
Owner City,St,Zip: SAN FRANCISCO, CA 94105  
Total Tanks: 0004

Tank Num: 001  
Container Num: 1  
Year Installed: Not reported  
Tank Capacity: 00008000  
Tank Used for: PRODUCT  
Type of Fuel: Not reported  
Container Construction Thickness: 0000250  
Leak Detection: Stock Inventor

Tank Num: 002  
Container Num: 2  
Year Installed: Not reported  
Tank Capacity: 00008000  
Tank Used for: PRODUCT  
Type of Fuel: Not reported  
Container Construction Thickness: 0000250  
Leak Detection: Stock Inventor

Tank Num: 003  
Container Num: 3  
Year Installed: Not reported  
Tank Capacity: 00008000  
Tank Used for: PRODUCT  
Type of Fuel: Not reported  
Container Construction Thickness: 0000250  
Leak Detection: Stock Inventor

Tank Num: 004  
Container Num: 4  
Year Installed: Not reported  
Tank Capacity: 00001000  
Tank Used for: WASTE  
Type of Fuel: Not reported  
Container Construction Thickness: 0000250  
Leak Detection: Stock Inventor

Map ID  
Direction  
Distance  
Elevation

MAP FINDINGS

Site

Database(s)

EDR ID Number  
EPA ID Number

**M58** 95215  
**SSE** 470 S SAN ANTONIO  
**1/4-1/2** LOS ALTOS, CA 94022  
**0.441 mi.**  
**2331 ft.** Site 2 of 2 in cluster M

**LUST** S101622947  
**SWEEPS UST** N/A  
**HIST UST**  
**CA FID UST**

**Relative:**  
**Higher**

LUST:

**Actual:**  
**211 ft.**

Region: STATE  
Global Id: T0608502364  
Latitude: 37.374386702  
Longitude: -122.114485237  
Case Type: LUST Cleanup Site  
Status: Completed - Case Closed  
Status Date: 06/02/2010  
Lead Agency: SANTA CLARA COUNTY LOP  
Case Worker: Not reported  
Local Agency: Not reported  
RB Case Number: 13-029  
LOC Case Number: 06S2W30R06f  
File Location: All Files are on GeoTracker or in the Local Agency Database  
Potential Media Affect: Aquifer used for drinking water supply  
Potential Contaminants of Concern: MTBE / TBA / Other Fuel Oxygenates, Gasoline  
Site History: 1994 In July, 4 soil borings (SB4 through SB7) were advanced to 55 feet below the ground surface (ft bgs) onsite. 16 soil samples were collected and reported to have low to non-detectable concentrations of the Constituents of Concern (COCs). A soil sample collected between 36-45 ft bgs in each boring was additionally analyzed for Halogenated Volatile Organic Compounds (HVOCs; by EPA Method No. 8010), which were not reported to be present above the laboratory reporting limits. 1998 In July, the underground storage tanks (USTs) and associated piping and dispensers were removed from the site. Following station demolition, the site has remained a vacant unpaved lot. 6 soil samples were collected under the fuel USTs and reported to have maximum concentrations of 3,120 parts per million (ppm) Total Petroleum Hydrocarbons as Gasoline (TPHg), 7.86 ppm Benzene, 252 ppm Toluene, 61.1 ppm Ethylbenzene, 361 ppm Xylenes, and 99.9 ppm Methyl tert-Butyl Ether (MtBE). 3 test pits were extended to 19-22 ft bgs within the fuel UST excavation. 3 soil samples (TP1 through TP3) were collected and reported to contain maximum concentrations of 5,670 ppm TPHg, 14.4 ppm Benzene, 315 ppm Toluene, 79.6 ppm Ethylbenzene, 428 ppm Xylenes and 193 ppm MtBE. 2 soil samples (U01 and U02) were collected from 9 ft bgs at the base of the waste oil UST excavation and sample RF was collected from 2 ft bgs near the fill pipe. These soil samples were not reported to have concentrations of the COCs above the laboratory reporting limits. In November, 2 vapor wells (VEW1 and VEW2) were installed onsite to 45 ft bgs. 22 soil samples were collected and reported to contain maximum concentrations of 5,500 ppm TPHg, 47 ppm Benzene, 440 ppm Toluene, 120 ppm Ethylbenzene, 650 ppm Xylenes, 110 ppm MtBE, and 16 ppm Tert Amyl Methyl Ether (TAME). In December, 3 monitoring wells (MW1 through MW3) were installed onsite to 120 ft bgs. Groundwater was encountered around 105 ft bgs. 50 soil samples were collected and reported to contain maximum concentrations of 4,050 ppm TPHg, 29.9 ppm Benzene, 256 ppm Toluene, 256 ppm Ethylbenzene, 527 ppm Xylenes, and 135 ppm MtBE. Between November and December, the highest concentrations were reported for wells VEW1 and MW1. Initial groundwater samples from these wells reported maximum concentrations of 660,000 parts per billion (ppb) TPHg, 3,800 ppb Benzene, 44,000 ppb Toluene, 13,000 ppb Ethylbenzene, 79,000 ppb Xylenes, 370,000 ppb MtBE, and 11,000 ppb

Map ID  
Direction  
Distance  
Elevation

MAP FINDINGS

Site

Database(s)

EDR ID Number  
EPA ID Number

95215 (Continued)

S101622947

TAME in well MW1. 7 days after sampling, approximately 0.02 feet of free product (FP) was measured in this well. FP removal began and continued through March 2000. Approximately 2.68 gallons of FP was removed from wells MW1, MW5 and EW1. 1999 In January and February, 5 wells (MW4 through MW7 and EW1) were installed on and offsite to 115-120 ft bgs. 33 soil samples were collected and reported to contain maximum concentrations of 4,000 ppm TPHg, 67 ppm Benzene, 390 ppm Toluene, 93 ppm Ethylbenzene, 12 ppm Xylenes, and 99 ppm MtBE. Approximately 1.41 feet of FP was measured in well EW1. In March and April, 7 wells (MW8, MW9, MW11, MW12, and MW15 through MW17) were installed offsite to depths of 130 ft bgs. 12 depth discrete grab groundwater samples were collected between 114-132 ft bgs and were reported to contain maximum concentrations of 1,400 ppb MtBE, 84 ppb TAME and 39 ppb Ethyl tert-Butyl Ether (EtBE) in well MW9. Only samples from MW9 and MW11 were reported to have detectable concentrations of the COCs. 3 deeper borings (MW10, MW13 and MW14) were advanced to depths of 195-201 ft bgs and were completed as wells to depths of 155-175 ft bgs. Many soil samples were collected from the shallower and deeper wells and were reported to contain very low to non-detectable concentrations of COCs. In June, 7 soil vapor extraction wells (VEW3 through VEW9) were installed between 45-85 ft bgs. 11 soil samples were collected from VEW6, VEW7 and VEW9 and were reported to contain maximum concentrations of 141 ppm TPHg, 82 ppm MtBE, and low to non-detectable concentrations of Benzene, Toluene, Ethylbenzene, and Xylenes (BTEX). Based on the data collected in 1998 and 1999, the consultant concluded that Two plumes of affected groundwater have been delineated with the first encountered water-bearing zone beneath the Site and site vicinity. One plume contains gasoline range total petroleum hydrocarbons (TPHg) and benzene, toluene, Ethylbenzene and xylenes (BTEX); the other contains the fuel oxygenates MtBE, ethyl tertiary butyl ether (EtBE), and tertiary amyl methyl ether (TAME). The TPHg/BTEX plume appears to extend at least 450 feet downgradient (northeast) from the Site, and its width is estimated to be approximately 600 feet. Based on groundwater analytical data collected to date, the TPHg/BTEX plume has been adequately delineated. The dissolved fuel oxygenates plume is estimated to extend approximately 800 feet downgradient from the Site, and is estimated to be approximately 600 feet wide. Wells MW12 and MW13 were installed as sentry wells between the site and the water supply well located approximately 970 feet southeast of the site in an upgradient direction. 5 soil samples were collected and were not reported to have concentrations of COCs above the laboratory reporting limits. In March, periodic monitoring of all wells commenced. In October, 3 groundwater extraction wells (EW3 through EW5) were installed to 131-133 ft bgs. 27 soil samples were collected and were reported to have low to non-detectable concentrations of COCs. Depth discrete grab groundwater samples were collected and reported to contain maximum concentrations of 16,200 ppb TPHg, 368 ppb Benzene, 1,250 ppb Toluene, 1,430 ppb Ethylbenzene, 2,370 ppb Xylenes, 22,300 ppb MtBE, 350 ppb EtBE, and 639 ppb TAME. Also in October, remediation by groundwater (GWE) and soil vapor extraction (SVE) began at the site. The SVE operated through December 2002. The GWE operated through August 2007. 2000 In April, a possible abandoned well was identified at 420 Tyndall Street. A bucket auger was used to explore to a depth of 30 ft bgs, which was 10 feet deeper than the reported depth of the original well. No evidence of debris or well casing was encountered within the borehole. The boring was backfilled

MAP FINDINGS

**95215 (Continued)**

**S101622947**

with cement. 2001 A corrective action plan (CAP) was submitted. Within this report it states The pumping test indicated that the first encountered water-bearing zone receives recharge from a positive pressure zone in a deeper water-bearing zone. And The wells used to monitor the first water-bearing zone were constructed to depths of up to 130 feet; the deeper monitoring wells were constructed to depths of up to approximately 170 feet bgs. The shallow water-bearing zone occurs between approximately 105-135 ft bgs. A clay aquitard was encountered from approximately 135-141.5 ft bgs; and the deep water-bearing zone occurs between 141.5-163.5 ft bgs, which is underlain by clay-rich strata. Between July and August, 1 monitoring well (MW18) was advanced to 167 ft bgs offsite to monitor the deeper water-bearing zone. 2 soil samples were collected and reported to have very low concentrations of TPHg, BTEX and fuel oxygenates were not reported to be present above the laboratory reporting limits. The initial groundwater sample from this well was not reported to have concentrations of COCs above the laboratory reporting limits. 2002 In December, the SVE system was shutdown. It is estimated that 32,963 pounds of TPHg were removed by SVE. 2005 In October, a trailer-mounted SVE was brought onsite to extract from well EW1, which had been showing rebound. The system ran until March 2006 and removed approximately 408.8 pounds of TPHg, 1.36 pounds of Benzene and 12.42 pounds of MtBE. 5 confirmation soil borings (SB1 through SB5) were advanced to depths of 120 ft bgs. 30 soil samples were collected and reported to contain maximum concentrations of 310 ppm TPHg, 0.054 ppm Toluene, 0.029 ppm Ethylbenzene, 17 ppm Xylenes, 1.2 ppm MtBE, and 0.43 ppm TBA. Benzene was not reported to be present above the laboratory reporting limits. 2007 In August, the GWE system was shut down. Approximately 13,761,815 gallons of groundwater were extracted and approximately 361.6 pounds of TPHg, 7 pounds of Benzene, and 118.4 pounds of MtBE were removed. 2008 In April, wells MW4, MW8 and MW16 were destroyed.

[Click here to access the California GeoTracker records for this facility:](#)

**Contact:**

Global Id: T0608502364  
 Contact Type: Regional Board Caseworker  
 Contact Name: Regional Water Board  
 Organization Name: SAN FRANCISCO BAY RWQCB (REGION 2)  
 Address: 1515 CLAY ST SUITE 1400  
 City: OAKLAND  
 Email: Not reported  
 Phone Number: Not reported

**Status History:**

Global Id: T0608502364  
 Status: Completed - Case Closed  
 Status Date: 06/02/2010

Global Id: T0608502364  
 Status: Open - Case Begin Date  
 Status Date: 07/21/1994

Global Id: T0608502364  
 Status: Open - Remediation  
 Status Date: 10/25/1999

Map ID  
Direction  
Distance  
Elevation

MAP FINDINGS

Site

Database(s)

EDR ID Number  
EPA ID Number

95215 (Continued)

S101622947

Global Id: T0608502364  
Status: Open - Remediation  
Status Date: 11/01/1999

Global Id: T0608502364  
Status: Open - Remediation  
Status Date: 01/06/2003

Global Id: T0608502364  
Status: Open - Remediation  
Status Date: 10/11/2005

Global Id: T0608502364  
Status: Open - Site Assessment  
Status Date: 07/21/1994

Global Id: T0608502364  
Status: Open - Site Assessment  
Status Date: 11/01/1998

Global Id: T0608502364  
Status: Open - Verification Monitoring  
Status Date: 03/06/2007

Regulatory Activities:

Global Id: T0608502364  
Action Type: ENFORCEMENT  
Date: 10/10/1998  
Action: Staff Letter - #29441

Global Id: T0608502364  
Action Type: ENFORCEMENT  
Date: 11/24/1998  
Action: Staff Letter - #29443

Global Id: T0608502364  
Action Type: ENFORCEMENT  
Date: 12/01/1998  
Action: Staff Letter - #29445

Global Id: T0608502364  
Action Type: ENFORCEMENT  
Date: 01/15/1999  
Action: Staff Letter - #29449

Global Id: T0608502364  
Action Type: ENFORCEMENT  
Date: 11/23/1999  
Action: Staff Letter - #29456

Global Id: T0608502364  
Action Type: ENFORCEMENT  
Date: 06/16/2000  
Action: Staff Letter - #29460

Global Id: T0608502364  
Action Type: ENFORCEMENT

Map ID  
Direction  
Distance  
Elevation

MAP FINDINGS

Site

Database(s)

EDR ID Number  
EPA ID Number

95215 (Continued)

S101622947

Date: 12/16/2001  
Action: Staff Letter - #29474

Global Id: T0608502364  
Action Type: ENFORCEMENT  
Date: 05/01/2002  
Action: Staff Letter - #38449

Global Id: T0608502364  
Action Type: RESPONSE  
Date: 07/31/2004  
Action: Remedial Progress Report

Global Id: T0608502364  
Action Type: RESPONSE  
Date: 04/30/2002  
Action: Monitoring Report - Quarterly

Global Id: T0608502364  
Action Type: RESPONSE  
Date: 04/30/2009  
Action: Monitoring Report - Quarterly

Global Id: T0608502364  
Action Type: RESPONSE  
Date: 02/12/2000  
Action: Corrective Action Plan / Remedial Action Plan

Global Id: T0608502364  
Action Type: RESPONSE  
Date: 10/30/2002  
Action: Remedial Progress Report

Global Id: T0608502364  
Action Type: RESPONSE  
Date: 07/30/2008  
Action: Monitoring Report - Quarterly

Global Id: T0608502364  
Action Type: ENFORCEMENT  
Date: 09/21/2009  
Action: Staff Letter

Global Id: T0608502364  
Action Type: ENFORCEMENT  
Date: 09/23/2009  
Action: Staff Letter

Global Id: T0608502364  
Action Type: RESPONSE  
Date: 04/30/2003  
Action: Remedial Progress Report

Global Id: T0608502364  
Action Type: RESPONSE  
Date: 07/30/2002  
Action: Remedial Progress Report

Map ID  
Direction  
Distance  
Elevation

MAP FINDINGS

Site

Database(s)

EDR ID Number  
EPA ID Number

95215 (Continued)

S101622947

Global Id: T0608502364  
Action Type: RESPONSE  
Date: 11/11/1999  
Action: Other Report / Document

Global Id: T0608502364  
Action Type: RESPONSE  
Date: 07/26/2001  
Action: Verbal Communication

Global Id: T0608502364  
Action Type: RESPONSE  
Date: 04/12/2000  
Action: CAP/RAP - Other Report

Global Id: T0608502364  
Action Type: RESPONSE  
Date: 03/19/2008  
Action: Correspondence

Global Id: T0608502364  
Action Type: ENFORCEMENT  
Date: 07/31/2007  
Action: Staff Letter - #70317

Global Id: T0608502364  
Action Type: RESPONSE  
Date: 07/31/2000  
Action: Monitoring Report - Quarterly

Global Id: T0608502364  
Action Type: RESPONSE  
Date: 01/31/2005  
Action: Remedial Progress Report

Global Id: T0608502364  
Action Type: RESPONSE  
Date: 10/18/2002  
Action: Other Report / Document

Global Id: T0608502364  
Action Type: RESPONSE  
Date: 03/31/2000  
Action: Other Workplan

Global Id: T0608502364  
Action Type: RESPONSE  
Date: 09/16/1999  
Action: Other Workplan

Global Id: T0608502364  
Action Type: RESPONSE  
Date: 03/01/1999  
Action: Other Workplan

Global Id: T0608502364  
Action Type: RESPONSE



Map ID  
Direction  
Distance  
Elevation

MAP FINDINGS

Site

Database(s)

EDR ID Number  
EPA ID Number

95215 (Continued)

S101622947

Date: 02/18/1999  
Action: Well Installation Workplan

Global Id: T0608502364  
Action Type: RESPONSE  
Date: 07/17/2007  
Action: Other Workplan

Global Id: T0608502364  
Action Type: RESPONSE  
Date: 10/12/2005  
Action: Other Workplan

Global Id: T0608502364  
Action Type: RESPONSE  
Date: 01/07/1999  
Action: Other Workplan

Global Id: T0608502364  
Action Type: RESPONSE  
Date: 04/12/2000  
Action: Risk Assessment Report

Global Id: T0608502364  
Action Type: ENFORCEMENT  
Date: 08/10/2009  
Action: Notification - Public Notice of Case Closure

Global Id: T0608502364  
Action Type: RESPONSE  
Date: 07/31/2003  
Action: NPDES / WDR Reports

Global Id: T0608502364  
Action Type: RESPONSE  
Date: 09/03/1998  
Action: Tank Removal Report / UST Sampling Report

Global Id: T0608502364  
Action Type: RESPONSE  
Date: 09/22/1998  
Action: Other Workplan

Global Id: T0608502364  
Action Type: RESPONSE  
Date: 02/26/2002  
Action: Interim Remedial Action Report

Global Id: T0608502364  
Action Type: RESPONSE  
Date: 04/16/1991  
Action: Other Report / Document

Global Id: T0608502364  
Action Type: RESPONSE  
Date: 10/25/2013  
Action: Correspondence

Map ID  
Direction  
Distance  
Elevation

MAP FINDINGS

Site

Database(s)

EDR ID Number  
EPA ID Number

95215 (Continued)

S101622947

Global Id: T0608502364  
Action Type: RESPONSE  
Date: 12/23/1998  
Action: Other Workplan

Global Id: T0608502364  
Action Type: RESPONSE  
Date: 05/28/2010  
Action: Well Destruction Report

Global Id: T0608502364  
Action Type: RESPONSE  
Date: 03/28/2006  
Action: Soil and Water Investigation Report

Global Id: T0608502364  
Action Type: RESPONSE  
Date: 07/30/2007  
Action: Other Report / Document

Global Id: T0608502364  
Action Type: RESPONSE  
Date: 05/28/2010  
Action: Remedial Progress Report

Global Id: T0608502364  
Action Type: RESPONSE  
Date: 09/14/1998  
Action: Unauthorized Release Form

Global Id: T0608502364  
Action Type: RESPONSE  
Date: 10/30/2009  
Action: Other Report / Document

Global Id: T0608502364  
Action Type: RESPONSE  
Date: 07/30/2009  
Action: Monitoring Report - Quarterly

Global Id: T0608502364  
Action Type: Other  
Date: 09/14/1998  
Action: Leak Discovery

Global Id: T0608502364  
Action Type: ENFORCEMENT  
Date: 02/12/2009  
Action: Staff Letter

Global Id: T0608502364  
Action Type: ENFORCEMENT  
Date: 06/02/2010  
Action: Closure/No Further Action Letter

Global Id: T0608502364  
Action Type: RESPONSE

Map ID  
Direction  
Distance  
Elevation

MAP FINDINGS

Site

Database(s)

EDR ID Number  
EPA ID Number

95215 (Continued)

S101622947

Date: 03/15/2006  
Action: Soil and Water Investigation Report

Global Id: T0608502364  
Action Type: RESPONSE  
Date: 04/30/2004  
Action: Remedial Progress Report

Global Id: T0608502364  
Action Type: RESPONSE  
Date: 01/30/2002  
Action: Remedial Progress Report

Global Id: T0608502364  
Action Type: RESPONSE  
Date: 05/04/1999  
Action: Other Report / Document

Global Id: T0608502364  
Action Type: RESPONSE  
Date: 10/25/2013  
Action: Correspondence

Global Id: T0608502364  
Action Type: RESPONSE  
Date: 01/12/2004  
Action: Soil and Water Investigation Workplan

Global Id: T0608502364  
Action Type: RESPONSE  
Date: 07/03/2001  
Action: Well Installation Workplan

Global Id: T0608502364  
Action Type: RESPONSE  
Date: 06/17/1999  
Action: Other Workplan

Global Id: T0608502364  
Action Type: RESPONSE  
Date: 09/16/1999  
Action: Other Workplan

Global Id: T0608502364  
Action Type: RESPONSE  
Date: 06/09/1999  
Action: Other Workplan

Global Id: T0608502364  
Action Type: ENFORCEMENT  
Date: 12/29/1999  
Action: Staff Letter - #29453

Global Id: T0608502364  
Action Type: ENFORCEMENT  
Date: 09/15/2001  
Action: Staff Letter - #29470

Map ID  
Direction  
Distance  
Elevation

MAP FINDINGS

Site

Database(s)

EDR ID Number  
EPA ID Number

95215 (Continued)

S101622947

Global Id:	T0608502364
Action Type:	ENFORCEMENT
Date:	10/13/2005
Action:	Staff Letter - #503101
Global Id:	T0608502364
Action Type:	Other
Date:	07/16/1998
Action:	Leak Stopped
Global Id:	T0608502364
Action Type:	Other
Date:	09/14/1998
Action:	Leak Reported
Global Id:	T0608502364
Action Type:	RESPONSE
Date:	03/01/1999
Action:	Soil and Water Investigation Report
Global Id:	T0608502364
Action Type:	RESPONSE
Date:	03/01/1999
Action:	Remedial Progress Report
Global Id:	T0608502364
Action Type:	RESPONSE
Date:	01/10/1999
Action:	Soil and Water Investigation Report
Global Id:	T0608502364
Action Type:	RESPONSE
Date:	01/10/1999
Action:	Soil and Water Investigation Workplan
Global Id:	T0608502364
Action Type:	RESPONSE
Date:	10/31/2003
Action:	Remedial Progress Report
Global Id:	T0608502364
Action Type:	RESPONSE
Date:	10/30/2001
Action:	Monitoring Report - Quarterly
Global Id:	T0608502364
Action Type:	ENFORCEMENT
Date:	07/31/2009
Action:	Staff Letter
Global Id:	T0608502364
Action Type:	RESPONSE
Date:	07/31/2003
Action:	Remedial Progress Report
Global Id:	T0608502364
Action Type:	RESPONSE

Map ID  
Direction  
Distance  
Elevation

MAP FINDINGS

Site

Database(s)

EDR ID Number  
EPA ID Number

95215 (Continued)

S101622947

Date: 01/30/2008  
Action: Monitoring Report - Quarterly

Global Id: T0608502364  
Action Type: RESPONSE  
Date: 04/30/2008  
Action: Monitoring Report - Quarterly

Global Id: T0608502364  
Action Type: RESPONSE  
Date: 01/30/2008  
Action: Other Report / Document

Global Id: T0608502364  
Action Type: RESPONSE  
Date: 10/30/2007  
Action: Monitoring Report - Quarterly

Global Id: T0608502364  
Action Type: ENFORCEMENT  
Date: 11/20/2007  
Action: Staff Letter - #700211

Global Id: T0608502364  
Action Type: RESPONSE  
Date: 07/30/2009  
Action: Monitoring Report - Quarterly

Global Id: T0608502364  
Action Type: RESPONSE  
Date: 01/30/2003  
Action: Remedial Progress Report

Global Id: T0608502364  
Action Type: RESPONSE  
Date: 01/30/2002  
Action: Monitoring Report - Quarterly

Global Id: T0608502364  
Action Type: ENFORCEMENT  
Date: 03/14/2007  
Action: Staff Letter - #70413

Global Id: T0608502364  
Action Type: RESPONSE  
Date: 01/31/2004  
Action: Remedial Progress Report

Global Id: T0608502364  
Action Type: RESPONSE  
Date: 04/30/2008  
Action: Other Report / Document

Global Id: T0608502364  
Action Type: RESPONSE  
Date: 10/31/2004  
Action: Remedial Progress Report

Map ID  
Direction  
Distance  
Elevation

MAP FINDINGS

Site

Database(s)

EDR ID Number  
EPA ID Number

95215 (Continued)

S101622947

Global Id: T0608502364  
Action Type: RESPONSE  
Date: 01/31/2000  
Action: Monitoring Report - Quarterly

Global Id: T0608502364  
Action Type: REMEDIATION  
Date: 01/07/1999  
Action: Soil Vapor Extraction (SVE)

Global Id: T0608502364  
Action Type: REMEDIATION  
Date: 01/07/1999  
Action: Pump & Treat (P&T) Groundwater

LUST SANTA CLARA:

Region: SANTA CLARA  
SCVWD ID: 06S2W30R06F  
Date Closed: 06/02/2010  
EDR Link ID: 06S2W30R06F

SWEEPS UST:

Status: Active  
Comp Number: 62721  
Number: 3  
Board Of Equalization: 44-031913  
Referral Date: 10-01-93  
Action Date: 04-01-94  
Created Date: 02-29-88  
Owner Tank Id: WC4899C  
SWRCB Tank Id: 43-000-062721-000001  
Tank Status: A  
Capacity: 8000  
Active Date: 10-01-93  
Tank Use: M.V. FUEL  
STG: P  
Content: REG UNLEADED  
Number Of Tanks: 4

Status: Active  
Comp Number: 62721  
Number: 3  
Board Of Equalization: 44-031913  
Referral Date: 10-01-93  
Action Date: 04-01-94  
Created Date: 02-29-88  
Owner Tank Id: WC4899C  
SWRCB Tank Id: 43-000-062721-000002  
Tank Status: A  
Capacity: 8000  
Active Date: 10-01-93  
Tank Use: M.V. FUEL  
STG: P  
Content: PRM UNLEADED  
Number Of Tanks: Not reported

Map ID  
Direction  
Distance  
Elevation

MAP FINDINGS

Site

Database(s)

EDR ID Number  
EPA ID Number

95215 (Continued)

S101622947

Status: Active  
Comp Number: 62721  
Number: 3  
Board Of Equalization: 44-031913  
Referral Date: 10-01-93  
Action Date: 04-01-94  
Created Date: 02-29-88  
Owner Tank Id: 1  
SWRCB Tank Id: 43-000-062721-000003  
Tank Status: A  
Capacity: 8000  
Active Date: 09-16-93  
Tank Use: M.V. FUEL  
STG: P  
Content: PREMIUM UNLEADED  
Number Of Tanks: Not reported

Status: Active  
Comp Number: 62721  
Number: 3  
Board Of Equalization: 44-031913  
Referral Date: 10-01-93  
Action Date: 04-01-94  
Created Date: 02-29-88  
Owner Tank Id: WC4899C  
SWRCB Tank Id: 43-000-062721-000004  
Tank Status: A  
Capacity: 1000  
Active Date: 10-01-93  
Tank Use: OIL  
STG: W  
Content: WASTE OIL  
Number Of Tanks: Not reported

HIST UST:

File Number: 0002D054  
URL: <http://geotracker.waterboards.ca.gov/ustpdfs/pdf/0002D054.pdf>  
Region: Not reported  
Facility ID: Not reported  
Facility Type: Not reported  
Other Type: Not reported  
Contact Name: Not reported  
Telephone: Not reported  
Owner Name: Not reported  
Owner Address: Not reported  
Owner City,St,Zip: Not reported  
Total Tanks: Not reported

Tank Num: Not reported  
Container Num: Not reported  
Year Installed: Not reported  
Tank Capacity: Not reported  
Tank Used for: Not reported  
Type of Fuel: Not reported  
Container Construction Thickness: Not reported  
Leak Detection: Not reported

Map ID  
 Direction  
 Distance  
 Elevation

MAP FINDINGS

Site

Database(s)

EDR ID Number  
 EPA ID Number

**95215 (Continued)**

**S101622947**

Click here for Geo Tracker PDF:

CA FID UST:  
 Facility ID: 43000526  
 Regulated By: UTNKA  
 Regulated ID: 00062721  
 Cortese Code: Not reported  
 SIC Code: Not reported  
 Facility Phone: 4159482247  
 Mail To: Not reported  
 Mailing Address: 470 S SAN ANTONIO  
 Mailing Address 2: Not reported  
 Mailing City,St,Zip: LOS ALTOS 94022  
 Contact: Not reported  
 Contact Phone: Not reported  
 DUNs Number: Not reported  
 NPDES Number: Not reported  
 EPA ID: Not reported  
 Comments: Not reported  
 Status: Active

**59**  
**East**  
**1/4-1/2**  
**0.447 mi.**  
**2359 ft.**

**HILLVIEW-ELEANOR AREA PLUME**  
**NEAR CORNER OF HILLVIEW AND ELEANOR AVENUES**  
**LOS ALTOS, CA 94022**

**CA BOND EXP. PLAN S100833363**  
**N/A**

**Relative:**  
**Lower**

CA BOND EXP. PLAN:  
 Responsible Party: DETAILED SITE EXPENDITURE PLAN  
 Project Revenue Source Company: Not reported  
 Project Revenue Source Addr: Not reported  
 Project Revenue Source City,St,Zip: Not reported  
 Project Revenue Source Desc: No responsible parties or other potential revenue sources have been identified. It appears at this time that it will be necessary to utilize Bond funds to remediate this site. If Bond funds are expended, the Department will undertake appropriate cost recovery action. In 1985, DHS referred this site to EPA for consideration for listing on the NPL. The site was rejected as a candidate for the NPL.

**Actual:**  
**175 ft.**

Site Description: This site is a municipal well serving the City of Los Altos and parts of Sunnyvale, Mountain View and Cupertino. The site is owned by the California Water Service company.  
 Hazardous Waste Desc: Carbon tetrachloride, a metal cleaning solvent, has been detected in this well and in a nearby irrigation well. Concentrations up to 17.1 micrograms per liter (ug/l) have been detected.  
 Threat To Public Health & Env: The direct threat to public health is by drinking, irrigating, or coming into direct contact with contaminated water. The contamination plume may spread to other wells and/or aquifers.  
 Site Activity Status: No potential responsible parties have been identified. Remedial investigations have been initiated by DHS to identify the source of contaminants. California Water Service currently is using air-stripping techniques to treat water prior to returning it to the system. No treatment of water from irrigation wells occurs prior to use on orchards. A soil gas survey was conducted on September 17-18, 1987 to identify potential sources of contamination. Field investigations to determine regional hydrogeologic characteristics and determine potential contaminant sources are ongoing.



Map ID  
 Direction  
 Distance  
 Elevation

MAP FINDINGS

Site

Database(s)

EDR ID Number  
 EPA ID Number

**N60**      **MCELROY LUMBER**  
**SSE**      **496 1ST ST**  
**1/4-1/2**    **LOS ALTOS, CA 94022**  
**0.470 mi.**  
**2483 ft.**    **Site 1 of 2 in cluster N**

**LUST**    **S105032701**  
**HIST LUST**    **N/A**

**Relative:**      LUST REG 2:  
**Higher**            Region:                    2  
                          Facility Id:                Not reported  
**Actual:**            Facility Status:          Case Closed  
**215 ft.**              Case Number:            06S2W30R04f  
                          How Discovered:        Not reported  
                          Leak Cause:              Not reported  
                          Leak Source:             Not reported  
                          Date Leak Confirmed:   Not reported  
                          Oversight Program:     LUST  
                          Prelim. Site Assessment Wokplan Submitted: Not reported  
                          Preliminary Site Assessment Began:        Not reported  
                          Pollution Characterization Began:          Not reported  
                          Pollution Remediation Plan Submitted:     Not reported  
                          Date Remediation Action Underway:        Not reported  
                          Date Post Remedial Action Monitoring Began: Not reported

HIST LUST SANTA CLARA:  
 Region:            SANTA CLARA  
 Region Code:     2  
 SCVWD ID:        06S2W30R04  
 Oversight Agency: SCVWD  
 Date Listed:      1995-02-14 00:00:00  
 Closed Date:     1995-04-06 00:00:00

**N61**      **MCELROY LUMBER CO**  
**SSE**      **496 1ST ST**  
**1/4-1/2**    **LOS ALTOS, CA 94022**  
**0.470 mi.**  
**2483 ft.**    **Site 2 of 2 in cluster N**

**LUST**      **U001594152**  
**HIST UST**      **N/A**  
**HIST CORTESE**

**Relative:**      LUST:  
**Higher**            Region:                    STATE  
                          Global Id:                T0608501872  
**Actual:**            Latitude:                 37.373942  
**215 ft.**              Longitude:                -122.113137  
                          Case Type:                LUST Cleanup Site  
                          Status:                    Completed - Case Closed  
                          Status Date:              04/06/1995  
                          Lead Agency:             SANTA CLARA COUNTY LOP  
                          Case Worker:             UST  
                          Local Agency:            SANTA CLARA COUNTY LOP  
                          RB Case Number:         Not reported  
                          LOC Case Number:        Not reported  
                          File Location:            All Files are on GeoTracker or in the Local Agency Database  
                          Potential Media Affect:    Soil  
                          Potential Contaminants of Concern: Diesel  
                          Site History:              Not reported

Click here to access the California GeoTracker records for this facility:

Contact:  
 Global Id:            T0608501872  
 Contact Type:        Regional Board Caseworker

Map ID  
Direction  
Distance  
Elevation

MAP FINDINGS

Site

Database(s)

EDR ID Number  
EPA ID Number

**MCELROY LUMBER CO (Continued)**

**U001594152**

Contact Name: Regional Water Board  
Organization Name: SAN FRANCISCO BAY RWQCB (REGION 2)  
Address: 1515 CLAY ST SUITE 1400  
City: OAKLAND  
Email: Not reported  
Phone Number: Not reported

Global Id: T0608501872  
Contact Type: Local Agency Caseworker  
Contact Name: UST CASE WORKER  
Organization Name: SANTA CLARA COUNTY LOP  
Address: 1555 Berger Drive, Suite 300  
City: SAN JOSE  
Email: Not reported  
Phone Number: 4089183400

Status History:  
Global Id: T0608501872  
Status: Completed - Case Closed  
Status Date: 04/06/1995

Global Id: T0608501872  
Status: Open - Case Begin Date  
Status Date: 01/01/1994

Regulatory Activities:  
Global Id: T0608501872  
Action Type: ENFORCEMENT  
Date: 04/06/1995  
Action: Closure/No Further Action Letter

Global Id: T0608501872  
Action Type: Other  
Date: 01/01/1994  
Action: Leak Reported

Global Id: T0608501872  
Action Type: RESPONSE  
Date: 02/14/1995  
Action: Other Report / Document

Global Id: T0608501872  
Action Type: RESPONSE  
Date: 02/14/1995  
Action: Other Report / Document

Global Id: T0608501872  
Action Type: RESPONSE  
Date: 02/14/1995  
Action: Other Report / Document

LUST SANTA CLARA:  
Region: SANTA CLARA  
SCVWD ID: 06S2W30R04F  
Date Closed: 04/06/1995

Map ID  
Direction  
Distance  
Elevation

MAP FINDINGS

Site

Database(s)

EDR ID Number  
EPA ID Number

**MCELROY LUMBER CO (Continued)**

**U001594152**

EDR Link ID: 06S2W30R04F

HIST UST:

File Number: Not reported  
URL: Not reported  
Region: STATE  
Facility ID: 00000004149  
Facility Type: Other  
Other Type: LUMBER SALES  
Contact Name: Not reported  
Telephone: 4159482501  
Owner Name: MCELROY LUMBER CO  
Owner Address: 496 FIRST STREET  
Owner City,St,Zip: LOS ALTOS, CA 94022  
Total Tanks: 0002

Tank Num: 001  
Container Num: A  
Year Installed: 1976  
Tank Capacity: 00001000  
Tank Used for: PRODUCT  
Type of Fuel: DIESEL  
Container Construction Thickness: Not reported  
Leak Detection: Stock Inventor

Tank Num: 002  
Container Num: B  
Year Installed: 1979  
Tank Capacity: 00001000  
Tank Used for: PRODUCT  
Type of Fuel: REGULAR  
Container Construction Thickness: Not reported  
Leak Detection: Stock Inventor

HIST CORTESE:

Region: CORTESE  
Facility County Code: 43  
Reg By: LTNKA  
Reg Id: 43-2034

Count: 2 records.

ORPHAN SUMMARY

<u>City</u>	<u>EDR ID</u>	<u>Site Name</u>	<u>Site Address</u>	<u>Zip</u>	<u>Database(s)</u>
LOS ALTOS	1003878724	LOS ALTOS WELL FIELD	COR OF HILL VIEW & ELEANOR	94022	SEMS-ARCHIVE
LOS ALTOS	1003879379	HILLVIEW - ELEANOR	HILLVIEW - ELEANOR	94022	SEMS-ARCHIVE

# GOVERNMENT RECORDS SEARCHED / DATA CURRENCY TRACKING

To maintain currency of the following federal and state databases, EDR contacts the appropriate governmental agency on a monthly or quarterly basis, as required.

**Number of Days to Update:** Provides confirmation that EDR is reporting records that have been updated within 90 days from the date the government agency made the information available to the public.

## STANDARD ENVIRONMENTAL RECORDS

### ***Federal NPL site list***

#### NPL: National Priority List

National Priorities List (Superfund). The NPL is a subset of CERCLIS and identifies over 1,200 sites for priority cleanup under the Superfund Program. NPL sites may encompass relatively large areas. As such, EDR provides polygon coverage for over 1,000 NPL site boundaries produced by EPA's Environmental Photographic Interpretation Center (EPIC) and regional EPA offices.

Date of Government Version: 04/05/2017	Source: EPA
Date Data Arrived at EDR: 04/21/2017	Telephone: N/A
Date Made Active in Reports: 05/12/2017	Last EDR Contact: 04/21/2017
Number of Days to Update: 21	Next Scheduled EDR Contact: 07/17/2017
	Data Release Frequency: Quarterly

#### NPL Site Boundaries

##### Sources:

EPA's Environmental Photographic Interpretation Center (EPIC)  
Telephone: 202-564-7333

EPA Region 1  
Telephone 617-918-1143

EPA Region 6  
Telephone: 214-655-6659

EPA Region 3  
Telephone 215-814-5418

EPA Region 7  
Telephone: 913-551-7247

EPA Region 4  
Telephone 404-562-8033

EPA Region 8  
Telephone: 303-312-6774

EPA Region 5  
Telephone 312-886-6686

EPA Region 9  
Telephone: 415-947-4246

EPA Region 10  
Telephone 206-553-8665

#### Proposed NPL: Proposed National Priority List Sites

A site that has been proposed for listing on the National Priorities List through the issuance of a proposed rule in the Federal Register. EPA then accepts public comments on the site, responds to the comments, and places on the NPL those sites that continue to meet the requirements for listing.

Date of Government Version: 04/05/2017	Source: EPA
Date Data Arrived at EDR: 04/21/2017	Telephone: N/A
Date Made Active in Reports: 05/12/2017	Last EDR Contact: 04/21/2017
Number of Days to Update: 21	Next Scheduled EDR Contact: 07/17/2017
	Data Release Frequency: Quarterly

#### NPL LIENS: Federal Superfund Liens

Federal Superfund Liens. Under the authority granted the USEPA by CERCLA of 1980, the USEPA has the authority to file liens against real property in order to recover remedial action expenditures or when the property owner received notification of potential liability. USEPA compiles a listing of filed notices of Superfund Liens.

Date of Government Version: 10/15/1991	Source: EPA
Date Data Arrived at EDR: 02/02/1994	Telephone: 202-564-4267
Date Made Active in Reports: 03/30/1994	Last EDR Contact: 08/15/2011
Number of Days to Update: 56	Next Scheduled EDR Contact: 11/28/2011
	Data Release Frequency: No Update Planned

# GOVERNMENT RECORDS SEARCHED / DATA CURRENCY TRACKING

## ***Federal Delisted NPL site list***

Delisted NPL: National Priority List Deletions

The National Oil and Hazardous Substances Pollution Contingency Plan (NCP) establishes the criteria that the EPA uses to delete sites from the NPL. In accordance with 40 CFR 300.425.(e), sites may be deleted from the NPL where no further response is appropriate.

Date of Government Version: 04/05/2017	Source: EPA
Date Data Arrived at EDR: 04/21/2017	Telephone: N/A
Date Made Active in Reports: 05/12/2017	Last EDR Contact: 04/21/2017
Number of Days to Update: 21	Next Scheduled EDR Contact: 07/17/2017
	Data Release Frequency: Quarterly

## ***Federal CERCLIS list***

FEDERAL FACILITY: Federal Facility Site Information listing

A listing of National Priority List (NPL) and Base Realignment and Closure (BRAC) sites found in the Comprehensive Environmental Response, Compensation and Liability Information System (CERCLIS) Database where EPA Federal Facilities Restoration and Reuse Office is involved in cleanup activities.

Date of Government Version: 11/07/2016	Source: Environmental Protection Agency
Date Data Arrived at EDR: 01/05/2017	Telephone: 703-603-8704
Date Made Active in Reports: 04/07/2017	Last EDR Contact: 04/07/2017
Number of Days to Update: 92	Next Scheduled EDR Contact: 07/17/2017
	Data Release Frequency: Varies

SEMS: Superfund Enterprise Management System

SEMS (Superfund Enterprise Management System) tracks hazardous waste sites, potentially hazardous waste sites, and remedial activities performed in support of EPA's Superfund Program across the United States. The list was formerly know as CERCLIS, renamed to SEMS by the EPA in 2015. The list contains data on potentially hazardous waste sites that have been reported to the USEPA by states, municipalities, private companies and private persons, pursuant to Section 103 of the Comprehensive Environmental Response, Compensation, and Liability Act (CERCLA). This dataset also contains sites which are either proposed to or on the National Priorities List (NPL) and the sites which are in the screening and assessment phase for possible inclusion on the NPL.

Date of Government Version: 02/07/2017	Source: EPA
Date Data Arrived at EDR: 04/19/2017	Telephone: 800-424-9346
Date Made Active in Reports: 05/05/2017	Last EDR Contact: 04/21/2017
Number of Days to Update: 16	Next Scheduled EDR Contact: 07/31/2017
	Data Release Frequency: Quarterly

## ***Federal CERCLIS NFRAP site list***

SEMS-ARCHIVE: Superfund Enterprise Management System Archive

# GOVERNMENT RECORDS SEARCHED / DATA CURRENCY TRACKING

SEMS-ARCHIVE (Superfund Enterprise Management System Archive) tracks sites that have no further interest under the Federal Superfund Program based on available information. The list was formerly known as the CERCLIS-NFRAP, renamed to SEMS ARCHIVE by the EPA in 2015. EPA may perform a minimal level of assessment work at a site while it is archived if site conditions change and/or new information becomes available. Archived sites have been removed and archived from the inventory of SEMS sites. Archived status indicates that, to the best of EPA's knowledge, assessment at a site has been completed and that EPA has determined no further steps will be taken to list the site on the National Priorities List (NPL), unless information indicates this decision was not appropriate or other considerations require a recommendation for listing at a later time. The decision does not necessarily mean that there is no hazard associated with a given site; it only means that, based upon available information, the location is not judged to be potential NPL site.

Date of Government Version: 02/07/2017	Source: EPA
Date Data Arrived at EDR: 04/19/2017	Telephone: 800-424-9346
Date Made Active in Reports: 05/05/2017	Last EDR Contact: 04/25/2017
Number of Days to Update: 16	Next Scheduled EDR Contact: 07/31/2017
	Data Release Frequency: Quarterly

## ***Federal RCRA CORRACTS facilities list***

CORRACTS: Corrective Action Report

CORRACTS identifies hazardous waste handlers with RCRA corrective action activity.

Date of Government Version: 12/12/2016	Source: EPA
Date Data Arrived at EDR: 12/28/2016	Telephone: 800-424-9346
Date Made Active in Reports: 02/10/2017	Last EDR Contact: 05/02/2017
Number of Days to Update: 44	Next Scheduled EDR Contact: 04/10/2017
	Data Release Frequency: Quarterly

## ***Federal RCRA non-CORRACTS TSD facilities list***

RCRA-TSDF: RCRA - Treatment, Storage and Disposal

RCRAInfo is EPA's comprehensive information system, providing access to data supporting the Resource Conservation and Recovery Act (RCRA) of 1976 and the Hazardous and Solid Waste Amendments (HSWA) of 1984. The database includes selective information on sites which generate, transport, store, treat and/or dispose of hazardous waste as defined by the Resource Conservation and Recovery Act (RCRA). Transporters are individuals or entities that move hazardous waste from the generator offsite to a facility that can recycle, treat, store, or dispose of the waste. TSDFs treat, store, or dispose of the waste.

Date of Government Version: 12/12/2016	Source: Environmental Protection Agency
Date Data Arrived at EDR: 12/28/2016	Telephone: (415) 495-8895
Date Made Active in Reports: 02/10/2017	Last EDR Contact: 05/02/2017
Number of Days to Update: 44	Next Scheduled EDR Contact: 04/10/2017
	Data Release Frequency: Quarterly

## ***Federal RCRA generators list***

RCRA-LQG: RCRA - Large Quantity Generators

RCRAInfo is EPA's comprehensive information system, providing access to data supporting the Resource Conservation and Recovery Act (RCRA) of 1976 and the Hazardous and Solid Waste Amendments (HSWA) of 1984. The database includes selective information on sites which generate, transport, store, treat and/or dispose of hazardous waste as defined by the Resource Conservation and Recovery Act (RCRA). Large quantity generators (LQGs) generate over 1,000 kilograms (kg) of hazardous waste, or over 1 kg of acutely hazardous waste per month.

Date of Government Version: 12/12/2016	Source: Environmental Protection Agency
Date Data Arrived at EDR: 12/28/2016	Telephone: (415) 495-8895
Date Made Active in Reports: 02/10/2017	Last EDR Contact: 05/02/2017
Number of Days to Update: 44	Next Scheduled EDR Contact: 04/10/2017
	Data Release Frequency: Quarterly

# GOVERNMENT RECORDS SEARCHED / DATA CURRENCY TRACKING

## RCRA-SQG: RCRA - Small Quantity Generators

RCRAInfo is EPA's comprehensive information system, providing access to data supporting the Resource Conservation and Recovery Act (RCRA) of 1976 and the Hazardous and Solid Waste Amendments (HSWA) of 1984. The database includes selective information on sites which generate, transport, store, treat and/or dispose of hazardous waste as defined by the Resource Conservation and Recovery Act (RCRA). Small quantity generators (SQGs) generate between 100 kg and 1,000 kg of hazardous waste per month.

Date of Government Version: 12/12/2016	Source: Environmental Protection Agency
Date Data Arrived at EDR: 12/28/2016	Telephone: (415) 495-8895
Date Made Active in Reports: 02/10/2017	Last EDR Contact: 05/02/2017
Number of Days to Update: 44	Next Scheduled EDR Contact: 04/10/2017
	Data Release Frequency: Quarterly

## RCRA-CESQG: RCRA - Conditionally Exempt Small Quantity Generators

RCRAInfo is EPA's comprehensive information system, providing access to data supporting the Resource Conservation and Recovery Act (RCRA) of 1976 and the Hazardous and Solid Waste Amendments (HSWA) of 1984. The database includes selective information on sites which generate, transport, store, treat and/or dispose of hazardous waste as defined by the Resource Conservation and Recovery Act (RCRA). Conditionally exempt small quantity generators (CESQGs) generate less than 100 kg of hazardous waste, or less than 1 kg of acutely hazardous waste per month.

Date of Government Version: 12/12/2016	Source: Environmental Protection Agency
Date Data Arrived at EDR: 12/28/2016	Telephone: (415) 495-8895
Date Made Active in Reports: 02/10/2017	Last EDR Contact: 05/02/2017
Number of Days to Update: 44	Next Scheduled EDR Contact: 04/10/2017
	Data Release Frequency: Varies

## ***Federal institutional controls / engineering controls registries***

### LUCIS: Land Use Control Information System

LUCIS contains records of land use control information pertaining to the former Navy Base Realignment and Closure properties.

Date of Government Version: 12/28/2016	Source: Department of the Navy
Date Data Arrived at EDR: 01/04/2017	Telephone: 843-820-7326
Date Made Active in Reports: 04/07/2017	Last EDR Contact: 05/15/2017
Number of Days to Update: 93	Next Scheduled EDR Contact: 08/28/2017
	Data Release Frequency: Varies

### US ENG CONTROLS: Engineering Controls Sites List

A listing of sites with engineering controls in place. Engineering controls include various forms of caps, building foundations, liners, and treatment methods to create pathway elimination for regulated substances to enter environmental media or effect human health.

Date of Government Version: 11/15/2016	Source: Environmental Protection Agency
Date Data Arrived at EDR: 11/29/2016	Telephone: 703-603-0695
Date Made Active in Reports: 02/03/2017	Last EDR Contact: 02/28/2017
Number of Days to Update: 66	Next Scheduled EDR Contact: 06/12/2017
	Data Release Frequency: Varies

### US INST CONTROL: Sites with Institutional Controls

A listing of sites with institutional controls in place. Institutional controls include administrative measures, such as groundwater use restrictions, construction restrictions, property use restrictions, and post remediation care requirements intended to prevent exposure to contaminants remaining on site. Deed restrictions are generally required as part of the institutional controls.

Date of Government Version: 11/15/2016	Source: Environmental Protection Agency
Date Data Arrived at EDR: 11/29/2016	Telephone: 703-603-0695
Date Made Active in Reports: 02/03/2017	Last EDR Contact: 02/28/2017
Number of Days to Update: 66	Next Scheduled EDR Contact: 06/12/2017
	Data Release Frequency: Varies



# GOVERNMENT RECORDS SEARCHED / DATA CURRENCY TRACKING

## ***Federal ERNS list***

ERNS: Emergency Response Notification System

Emergency Response Notification System. ERNS records and stores information on reported releases of oil and hazardous substances.

Date of Government Version: 09/26/2016

Date Data Arrived at EDR: 09/29/2016

Date Made Active in Reports: 11/11/2016

Number of Days to Update: 43

Source: National Response Center, United States Coast Guard

Telephone: 202-267-2180

Last EDR Contact: 03/29/2017

Next Scheduled EDR Contact: 07/10/2017

Data Release Frequency: Annually

## ***State- and tribal - equivalent NPL***

RESPONSE: State Response Sites

Identifies confirmed release sites where DTSC is involved in remediation, either in a lead or oversight capacity.

These confirmed release sites are generally high-priority and high potential risk.

Date of Government Version: 10/31/2016

Date Data Arrived at EDR: 11/01/2016

Date Made Active in Reports: 01/18/2017

Number of Days to Update: 78

Source: Department of Toxic Substances Control

Telephone: 916-323-3400

Last EDR Contact: 05/02/2017

Next Scheduled EDR Contact: 08/14/2017

Data Release Frequency: Quarterly

## ***State- and tribal - equivalent CERCLIS***

ENVIROSTOR: EnviroStor Database

The Department of Toxic Substances Control's (DTSC's) Site Mitigation and Brownfields Reuse Program's (SMBRP's) EnviroStor database identifies sites that have known contamination or sites for which there may be reasons to investigate further. The database includes the following site types: Federal Superfund sites (National Priorities List (NPL)); State Response, including Military Facilities and State Superfund; Voluntary Cleanup; and School sites. EnviroStor provides similar information to the information that was available in CalSites, and provides additional site information, including, but not limited to, identification of formerly-contaminated properties that have been released for reuse, properties where environmental deed restrictions have been recorded to prevent inappropriate land uses, and risk characterization information that is used to assess potential impacts to public health and the environment at contaminated sites.

Date of Government Version: 10/31/2016

Date Data Arrived at EDR: 11/01/2016

Date Made Active in Reports: 01/18/2017

Number of Days to Update: 78

Source: Department of Toxic Substances Control

Telephone: 916-323-3400

Last EDR Contact: 05/02/2017

Next Scheduled EDR Contact: 08/14/2017

Data Release Frequency: Quarterly

## ***State and tribal landfill and/or solid waste disposal site lists***

SWF/LF (SWIS): Solid Waste Information System

Active, Closed and Inactive Landfills. SWF/LF records typically contain an inventory of solid waste disposal facilities or landfills. These may be active or inactive facilities or open dumps that failed to meet RCRA Section 4004 criteria for solid waste landfills or disposal sites.

Date of Government Version: 02/13/2017

Date Data Arrived at EDR: 02/15/2017

Date Made Active in Reports: 05/02/2017

Number of Days to Update: 76

Source: Department of Resources Recycling and Recovery

Telephone: 916-341-6320

Last EDR Contact: 05/17/2017

Next Scheduled EDR Contact: 08/28/2017

Data Release Frequency: Quarterly

## ***State and tribal leaking storage tank lists***

# GOVERNMENT RECORDS SEARCHED / DATA CURRENCY TRACKING

## LUST: Leaking Underground Fuel Tank Report (GEOTRACKER)

Leaking Underground Storage Tank (LUST) Sites included in GeoTracker. GeoTracker is the Water Boards data management system for sites that impact, or have the potential to impact, water quality in California, with emphasis on groundwater.

Date of Government Version: 03/13/2017	Source: State Water Resources Control Board
Date Data Arrived at EDR: 03/14/2017	Telephone: see region list
Date Made Active in Reports: 05/02/2017	Last EDR Contact: 03/14/2017
Number of Days to Update: 49	Next Scheduled EDR Contact: 06/26/2017
	Data Release Frequency: Quarterly

## LUST REG 3: Leaking Underground Storage Tank Database

Leaking Underground Storage Tank locations. Monterey, San Benito, San Luis Obispo, Santa Barbara, Santa Cruz counties.

Date of Government Version: 05/19/2003	Source: California Regional Water Quality Control Board Central Coast Region (3)
Date Data Arrived at EDR: 05/19/2003	Telephone: 805-542-4786
Date Made Active in Reports: 06/02/2003	Last EDR Contact: 07/18/2011
Number of Days to Update: 14	Next Scheduled EDR Contact: 10/31/2011
	Data Release Frequency: No Update Planned

## LUST REG 9: Leaking Underground Storage Tank Report

Orange, Riverside, San Diego counties. For more current information, please refer to the State Water Resources Control Board's LUST database.

Date of Government Version: 03/01/2001	Source: California Regional Water Quality Control Board San Diego Region (9)
Date Data Arrived at EDR: 04/23/2001	Telephone: 858-637-5595
Date Made Active in Reports: 05/21/2001	Last EDR Contact: 09/26/2011
Number of Days to Update: 28	Next Scheduled EDR Contact: 01/09/2012
	Data Release Frequency: No Update Planned

## LUST REG 8: Leaking Underground Storage Tanks

California Regional Water Quality Control Board Santa Ana Region (8). For more current information, please refer to the State Water Resources Control Board's LUST database.

Date of Government Version: 02/14/2005	Source: California Regional Water Quality Control Board Santa Ana Region (8)
Date Data Arrived at EDR: 02/15/2005	Telephone: 909-782-4496
Date Made Active in Reports: 03/28/2005	Last EDR Contact: 08/15/2011
Number of Days to Update: 41	Next Scheduled EDR Contact: 11/28/2011
	Data Release Frequency: Varies

## LUST REG 7: Leaking Underground Storage Tank Case Listing

Leaking Underground Storage Tank locations. Imperial, Riverside, San Diego, Santa Barbara counties.

Date of Government Version: 02/26/2004	Source: California Regional Water Quality Control Board Colorado River Basin Region (7)
Date Data Arrived at EDR: 02/26/2004	Telephone: 760-776-8943
Date Made Active in Reports: 03/24/2004	Last EDR Contact: 08/01/2011
Number of Days to Update: 27	Next Scheduled EDR Contact: 11/14/2011
	Data Release Frequency: No Update Planned

## LUST REG 6V: Leaking Underground Storage Tank Case Listing

Leaking Underground Storage Tank locations. Inyo, Kern, Los Angeles, Mono, San Bernardino counties.

Date of Government Version: 06/07/2005	Source: California Regional Water Quality Control Board Victorville Branch Office (6)
Date Data Arrived at EDR: 06/07/2005	Telephone: 760-241-7365
Date Made Active in Reports: 06/29/2005	Last EDR Contact: 09/12/2011
Number of Days to Update: 22	Next Scheduled EDR Contact: 12/26/2011
	Data Release Frequency: No Update Planned

## LUST REG 6L: Leaking Underground Storage Tank Case Listing

For more current information, please refer to the State Water Resources Control Board's LUST database.

# GOVERNMENT RECORDS SEARCHED / DATA CURRENCY TRACKING

Date of Government Version: 09/09/2003  
Date Data Arrived at EDR: 09/10/2003  
Date Made Active in Reports: 10/07/2003  
Number of Days to Update: 27

Source: California Regional Water Quality Control Board Lahontan Region (6)  
Telephone: 530-542-5572  
Last EDR Contact: 09/12/2011  
Next Scheduled EDR Contact: 12/26/2011  
Data Release Frequency: No Update Planned

## LUST REG 5: Leaking Underground Storage Tank Database

Leaking Underground Storage Tank locations. Alameda, Alpine, Amador, Butte, Colusa, Contra Costa, Calveras, El Dorado, Fresno, Glenn, Kern, Kings, Lake, Lassen, Madera, Mariposa, Merced, Modoc, Napa, Nevada, Placer, Plumas, Sacramento, San Joaquin, Shasta, Solano, Stanislaus, Sutter, Tehama, Tulare, Tuolumne, Yolo, Yuba counties.

Date of Government Version: 07/01/2008  
Date Data Arrived at EDR: 07/22/2008  
Date Made Active in Reports: 07/31/2008  
Number of Days to Update: 9

Source: California Regional Water Quality Control Board Central Valley Region (5)  
Telephone: 916-464-4834  
Last EDR Contact: 07/01/2011  
Next Scheduled EDR Contact: 10/17/2011  
Data Release Frequency: No Update Planned

## LUST REG 4: Underground Storage Tank Leak List

Los Angeles, Ventura counties. For more current information, please refer to the State Water Resources Control Board's LUST database.

Date of Government Version: 09/07/2004  
Date Data Arrived at EDR: 09/07/2004  
Date Made Active in Reports: 10/12/2004  
Number of Days to Update: 35

Source: California Regional Water Quality Control Board Los Angeles Region (4)  
Telephone: 213-576-6710  
Last EDR Contact: 09/06/2011  
Next Scheduled EDR Contact: 12/19/2011  
Data Release Frequency: No Update Planned

## LUST REG 2: Fuel Leak List

Leaking Underground Storage Tank locations. Alameda, Contra Costa, Marin, Napa, San Francisco, San Mateo, Santa Clara, Solano, Sonoma counties.

Date of Government Version: 09/30/2004  
Date Data Arrived at EDR: 10/20/2004  
Date Made Active in Reports: 11/19/2004  
Number of Days to Update: 30

Source: California Regional Water Quality Control Board San Francisco Bay Region (2)  
Telephone: 510-622-2433  
Last EDR Contact: 09/19/2011  
Next Scheduled EDR Contact: 01/02/2012  
Data Release Frequency: Quarterly

## LUST REG 1: Active Toxic Site Investigation

Del Norte, Humboldt, Lake, Mendocino, Modoc, Siskiyou, Sonoma, Trinity counties. For more current information, please refer to the State Water Resources Control Board's LUST database.

Date of Government Version: 02/01/2001  
Date Data Arrived at EDR: 02/28/2001  
Date Made Active in Reports: 03/29/2001  
Number of Days to Update: 29

Source: California Regional Water Quality Control Board North Coast (1)  
Telephone: 707-570-3769  
Last EDR Contact: 08/01/2011  
Next Scheduled EDR Contact: 11/14/2011  
Data Release Frequency: No Update Planned

## INDIAN LUST R1: Leaking Underground Storage Tanks on Indian Land

A listing of leaking underground storage tank locations on Indian Land.

Date of Government Version: 11/14/2016  
Date Data Arrived at EDR: 01/26/2017  
Date Made Active in Reports: 05/05/2017  
Number of Days to Update: 99

Source: EPA Region 1  
Telephone: 617-918-1313  
Last EDR Contact: 04/28/2017  
Next Scheduled EDR Contact: 08/07/2017  
Data Release Frequency: Varies

## INDIAN LUST R4: Leaking Underground Storage Tanks on Indian Land

LUSTs on Indian land in Florida, Mississippi and North Carolina.

# GOVERNMENT RECORDS SEARCHED / DATA CURRENCY TRACKING

Date of Government Version: 10/14/2016	Source: EPA Region 4
Date Data Arrived at EDR: 01/27/2017	Telephone: 404-562-8677
Date Made Active in Reports: 05/05/2017	Last EDR Contact: 04/28/2017
Number of Days to Update: 98	Next Scheduled EDR Contact: 08/07/2017
	Data Release Frequency: Semi-Annually

**INDIAN LUST R6: Leaking Underground Storage Tanks on Indian Land**  
LUSTs on Indian land in New Mexico and Oklahoma.

Date of Government Version: 10/01/2016	Source: EPA Region 6
Date Data Arrived at EDR: 01/26/2017	Telephone: 214-665-6597
Date Made Active in Reports: 05/05/2017	Last EDR Contact: 04/28/2017
Number of Days to Update: 99	Next Scheduled EDR Contact: 08/07/2017
	Data Release Frequency: Varies

**INDIAN LUST R7: Leaking Underground Storage Tanks on Indian Land**  
LUSTs on Indian land in Iowa, Kansas, and Nebraska

Date of Government Version: 09/01/2016	Source: EPA Region 7
Date Data Arrived at EDR: 01/26/2017	Telephone: 913-551-7003
Date Made Active in Reports: 05/05/2017	Last EDR Contact: 04/28/2017
Number of Days to Update: 99	Next Scheduled EDR Contact: 08/07/2017
	Data Release Frequency: Varies

**INDIAN LUST R8: Leaking Underground Storage Tanks on Indian Land**  
LUSTs on Indian land in Colorado, Montana, North Dakota, South Dakota, Utah and Wyoming.

Date of Government Version: 10/17/2016	Source: EPA Region 8
Date Data Arrived at EDR: 01/26/2017	Telephone: 303-312-6271
Date Made Active in Reports: 05/05/2017	Last EDR Contact: 04/28/2017
Number of Days to Update: 99	Next Scheduled EDR Contact: 08/07/2017
	Data Release Frequency: Quarterly

**INDIAN LUST R9: Leaking Underground Storage Tanks on Indian Land**  
LUSTs on Indian land in Arizona, California, New Mexico and Nevada

Date of Government Version: 10/06/2016	Source: Environmental Protection Agency
Date Data Arrived at EDR: 01/26/2017	Telephone: 415-972-3372
Date Made Active in Reports: 05/05/2017	Last EDR Contact: 04/28/2017
Number of Days to Update: 99	Next Scheduled EDR Contact: 08/07/2017
	Data Release Frequency: Quarterly

**INDIAN LUST R10: Leaking Underground Storage Tanks on Indian Land**  
LUSTs on Indian land in Alaska, Idaho, Oregon and Washington.

Date of Government Version: 10/07/2016	Source: EPA Region 10
Date Data Arrived at EDR: 01/26/2017	Telephone: 206-553-2857
Date Made Active in Reports: 05/05/2017	Last EDR Contact: 04/28/2017
Number of Days to Update: 99	Next Scheduled EDR Contact: 08/07/2017
	Data Release Frequency: Quarterly

**INDIAN LUST R5: Leaking Underground Storage Tanks on Indian Land**  
Leaking underground storage tanks located on Indian Land in Michigan, Minnesota and Wisconsin.

Date of Government Version: 11/14/2016	Source: EPA, Region 5
Date Data Arrived at EDR: 01/26/2017	Telephone: 312-886-7439
Date Made Active in Reports: 05/05/2017	Last EDR Contact: 04/28/2017
Number of Days to Update: 99	Next Scheduled EDR Contact: 08/07/2017
	Data Release Frequency: Varies

# GOVERNMENT RECORDS SEARCHED / DATA CURRENCY TRACKING

## SLIC: Statewide SLIC Cases (GEOTRACKER)

Cleanup Program Sites (CPS; also known as Site Cleanups [SC] and formerly known as Spills, Leaks, Investigations, and Cleanups [SLIC] sites) included in GeoTracker. GeoTracker is the Water Boards data management system for sites that impact, or have the potential to impact, water quality in California, with emphasis on groundwater.

Date of Government Version: 03/13/2017	Source: State Water Resources Control Board
Date Data Arrived at EDR: 03/14/2017	Telephone: 866-480-1028
Date Made Active in Reports: 05/02/2017	Last EDR Contact: 03/14/2017
Number of Days to Update: 49	Next Scheduled EDR Contact: 06/26/2017
	Data Release Frequency: Varies

## SLIC REG 1: Active Toxic Site Investigations

The SLIC (Spills, Leaks, Investigations and Cleanup) program is designed to protect and restore water quality from spills, leaks, and similar discharges.

Date of Government Version: 04/03/2003	Source: California Regional Water Quality Control Board, North Coast Region (1)
Date Data Arrived at EDR: 04/07/2003	Telephone: 707-576-2220
Date Made Active in Reports: 04/25/2003	Last EDR Contact: 08/01/2011
Number of Days to Update: 18	Next Scheduled EDR Contact: 11/14/2011
	Data Release Frequency: No Update Planned

## SLIC REG 2: Spills, Leaks, Investigation & Cleanup Cost Recovery Listing

The SLIC (Spills, Leaks, Investigations and Cleanup) program is designed to protect and restore water quality from spills, leaks, and similar discharges.

Date of Government Version: 09/30/2004	Source: Regional Water Quality Control Board San Francisco Bay Region (2)
Date Data Arrived at EDR: 10/20/2004	Telephone: 510-286-0457
Date Made Active in Reports: 11/19/2004	Last EDR Contact: 09/19/2011
Number of Days to Update: 30	Next Scheduled EDR Contact: 01/02/2012
	Data Release Frequency: Quarterly

## SLIC REG 3: Spills, Leaks, Investigation & Cleanup Cost Recovery Listing

The SLIC (Spills, Leaks, Investigations and Cleanup) program is designed to protect and restore water quality from spills, leaks, and similar discharges.

Date of Government Version: 05/18/2006	Source: California Regional Water Quality Control Board Central Coast Region (3)
Date Data Arrived at EDR: 05/18/2006	Telephone: 805-549-3147
Date Made Active in Reports: 06/15/2006	Last EDR Contact: 07/18/2011
Number of Days to Update: 28	Next Scheduled EDR Contact: 10/31/2011
	Data Release Frequency: Semi-Annually

## SLIC REG 4: Spills, Leaks, Investigation & Cleanup Cost Recovery Listing

The SLIC (Spills, Leaks, Investigations and Cleanup) program is designed to protect and restore water quality from spills, leaks, and similar discharges.

Date of Government Version: 11/17/2004	Source: Region Water Quality Control Board Los Angeles Region (4)
Date Data Arrived at EDR: 11/18/2004	Telephone: 213-576-6600
Date Made Active in Reports: 01/04/2005	Last EDR Contact: 07/01/2011
Number of Days to Update: 47	Next Scheduled EDR Contact: 10/17/2011
	Data Release Frequency: Varies

## SLIC REG 5: Spills, Leaks, Investigation & Cleanup Cost Recovery Listing

The SLIC (Spills, Leaks, Investigations and Cleanup) program is designed to protect and restore water quality from spills, leaks, and similar discharges.

Date of Government Version: 04/01/2005	Source: Regional Water Quality Control Board Central Valley Region (5)
Date Data Arrived at EDR: 04/05/2005	Telephone: 916-464-3291
Date Made Active in Reports: 04/21/2005	Last EDR Contact: 09/12/2011
Number of Days to Update: 16	Next Scheduled EDR Contact: 12/26/2011
	Data Release Frequency: Semi-Annually

# GOVERNMENT RECORDS SEARCHED / DATA CURRENCY TRACKING

## SLIC REG 6V: Spills, Leaks, Investigation & Cleanup Cost Recovery Listing

The SLIC (Spills, Leaks, Investigations and Cleanup) program is designed to protect and restore water quality from spills, leaks, and similar discharges.

Date of Government Version: 05/24/2005  
Date Data Arrived at EDR: 05/25/2005  
Date Made Active in Reports: 06/16/2005  
Number of Days to Update: 22

Source: Regional Water Quality Control Board, Victorville Branch  
Telephone: 619-241-6583  
Last EDR Contact: 08/15/2011  
Next Scheduled EDR Contact: 11/28/2011  
Data Release Frequency: Semi-Annually

## SLIC REG 6L: SLIC Sites

The SLIC (Spills, Leaks, Investigations and Cleanup) program is designed to protect and restore water quality from spills, leaks, and similar discharges.

Date of Government Version: 09/07/2004  
Date Data Arrived at EDR: 09/07/2004  
Date Made Active in Reports: 10/12/2004  
Number of Days to Update: 35

Source: California Regional Water Quality Control Board, Lahontan Region  
Telephone: 530-542-5574  
Last EDR Contact: 08/15/2011  
Next Scheduled EDR Contact: 11/28/2011  
Data Release Frequency: No Update Planned

## SLIC REG 7: SLIC List

The SLIC (Spills, Leaks, Investigations and Cleanup) program is designed to protect and restore water quality from spills, leaks, and similar discharges.

Date of Government Version: 11/24/2004  
Date Data Arrived at EDR: 11/29/2004  
Date Made Active in Reports: 01/04/2005  
Number of Days to Update: 36

Source: California Regional Quality Control Board, Colorado River Basin Region  
Telephone: 760-346-7491  
Last EDR Contact: 08/01/2011  
Next Scheduled EDR Contact: 11/14/2011  
Data Release Frequency: No Update Planned

## SLIC REG 8: Spills, Leaks, Investigation & Cleanup Cost Recovery Listing

The SLIC (Spills, Leaks, Investigations and Cleanup) program is designed to protect and restore water quality from spills, leaks, and similar discharges.

Date of Government Version: 04/03/2008  
Date Data Arrived at EDR: 04/03/2008  
Date Made Active in Reports: 04/14/2008  
Number of Days to Update: 11

Source: California Region Water Quality Control Board Santa Ana Region (8)  
Telephone: 951-782-3298  
Last EDR Contact: 09/12/2011  
Next Scheduled EDR Contact: 12/26/2011  
Data Release Frequency: Semi-Annually

## SLIC REG 9: Spills, Leaks, Investigation & Cleanup Cost Recovery Listing

The SLIC (Spills, Leaks, Investigations and Cleanup) program is designed to protect and restore water quality from spills, leaks, and similar discharges.

Date of Government Version: 09/10/2007  
Date Data Arrived at EDR: 09/11/2007  
Date Made Active in Reports: 09/28/2007  
Number of Days to Update: 17

Source: California Regional Water Quality Control Board San Diego Region (9)  
Telephone: 858-467-2980  
Last EDR Contact: 08/08/2011  
Next Scheduled EDR Contact: 11/21/2011  
Data Release Frequency: Annually

## ***State and tribal registered storage tank lists***

### FEMA UST: Underground Storage Tank Listing

A listing of all FEMA owned underground storage tanks.

Date of Government Version: 01/01/2010  
Date Data Arrived at EDR: 02/16/2010  
Date Made Active in Reports: 04/12/2010  
Number of Days to Update: 55

Source: FEMA  
Telephone: 202-646-5797  
Last EDR Contact: 04/11/2017  
Next Scheduled EDR Contact: 07/24/2017  
Data Release Frequency: Varies

# GOVERNMENT RECORDS SEARCHED / DATA CURRENCY TRACKING

## UST: Active UST Facilities

Active UST facilities gathered from the local regulatory agencies

Date of Government Version: 03/12/2017	Source: SWRCB
Date Data Arrived at EDR: 03/16/2017	Telephone: 916-341-5851
Date Made Active in Reports: 05/12/2017	Last EDR Contact: 03/16/2017
Number of Days to Update: 57	Next Scheduled EDR Contact: 06/26/2017
	Data Release Frequency: Semi-Annually

## AST: Aboveground Petroleum Storage Tank Facilities

A listing of aboveground storage tank petroleum storage tank locations.

Date of Government Version: 07/06/2016	Source: California Environmental Protection Agency
Date Data Arrived at EDR: 07/12/2016	Telephone: 916-327-5092
Date Made Active in Reports: 09/19/2016	Last EDR Contact: 03/24/2017
Number of Days to Update: 69	Next Scheduled EDR Contact: 07/10/2017
	Data Release Frequency: Quarterly

## INDIAN UST R5: Underground Storage Tanks on Indian Land

The Indian Underground Storage Tank (UST) database provides information about underground storage tanks on Indian land in EPA Region 5 (Michigan, Minnesota and Wisconsin and Tribal Nations).

Date of Government Version: 01/14/2017	Source: EPA Region 5
Date Data Arrived at EDR: 01/26/2017	Telephone: 312-886-6136
Date Made Active in Reports: 05/05/2017	Last EDR Contact: 04/28/2017
Number of Days to Update: 99	Next Scheduled EDR Contact: 08/07/2017
	Data Release Frequency: Varies

## INDIAN UST R10: Underground Storage Tanks on Indian Land

The Indian Underground Storage Tank (UST) database provides information about underground storage tanks on Indian land in EPA Region 10 (Alaska, Idaho, Oregon, Washington, and Tribal Nations).

Date of Government Version: 10/07/2016	Source: EPA Region 10
Date Data Arrived at EDR: 01/26/2017	Telephone: 206-553-2857
Date Made Active in Reports: 05/05/2017	Last EDR Contact: 04/28/2017
Number of Days to Update: 99	Next Scheduled EDR Contact: 08/07/2017
	Data Release Frequency: Quarterly

## INDIAN UST R9: Underground Storage Tanks on Indian Land

The Indian Underground Storage Tank (UST) database provides information about underground storage tanks on Indian land in EPA Region 9 (Arizona, California, Hawaii, Nevada, the Pacific Islands, and Tribal Nations).

Date of Government Version: 10/06/2016	Source: EPA Region 9
Date Data Arrived at EDR: 01/26/2017	Telephone: 415-972-3368
Date Made Active in Reports: 05/05/2017	Last EDR Contact: 04/28/2017
Number of Days to Update: 99	Next Scheduled EDR Contact: 08/07/2017
	Data Release Frequency: Quarterly

## INDIAN UST R8: Underground Storage Tanks on Indian Land

The Indian Underground Storage Tank (UST) database provides information about underground storage tanks on Indian land in EPA Region 8 (Colorado, Montana, North Dakota, South Dakota, Utah, Wyoming and 27 Tribal Nations).

Date of Government Version: 10/17/2016	Source: EPA Region 8
Date Data Arrived at EDR: 01/26/2017	Telephone: 303-312-6137
Date Made Active in Reports: 05/05/2017	Last EDR Contact: 04/28/2017
Number of Days to Update: 99	Next Scheduled EDR Contact: 08/07/2017
	Data Release Frequency: Quarterly

## INDIAN UST R1: Underground Storage Tanks on Indian Land

The Indian Underground Storage Tank (UST) database provides information about underground storage tanks on Indian land in EPA Region 1 (Connecticut, Maine, Massachusetts, New Hampshire, Rhode Island, Vermont and ten Tribal Nations).

# GOVERNMENT RECORDS SEARCHED / DATA CURRENCY TRACKING

Date of Government Version: 11/14/2016  
Date Data Arrived at EDR: 01/26/2017  
Date Made Active in Reports: 05/05/2017  
Number of Days to Update: 99

Source: EPA, Region 1  
Telephone: 617-918-1313  
Last EDR Contact: 04/28/2017  
Next Scheduled EDR Contact: 08/07/2017  
Data Release Frequency: Varies

## INDIAN UST R4: Underground Storage Tanks on Indian Land

The Indian Underground Storage Tank (UST) database provides information about underground storage tanks on Indian land in EPA Region 4 (Alabama, Florida, Georgia, Kentucky, Mississippi, North Carolina, South Carolina, Tennessee and Tribal Nations)

Date of Government Version: 10/14/2016  
Date Data Arrived at EDR: 01/27/2017  
Date Made Active in Reports: 05/05/2017  
Number of Days to Update: 98

Source: EPA Region 4  
Telephone: 404-562-9424  
Last EDR Contact: 04/28/2017  
Next Scheduled EDR Contact: 08/07/2017  
Data Release Frequency: Semi-Annually

## INDIAN UST R6: Underground Storage Tanks on Indian Land

The Indian Underground Storage Tank (UST) database provides information about underground storage tanks on Indian land in EPA Region 6 (Louisiana, Arkansas, Oklahoma, New Mexico, Texas and 65 Tribes).

Date of Government Version: 10/01/2016  
Date Data Arrived at EDR: 01/26/2017  
Date Made Active in Reports: 05/05/2017  
Number of Days to Update: 99

Source: EPA Region 6  
Telephone: 214-665-7591  
Last EDR Contact: 04/28/2017  
Next Scheduled EDR Contact: 08/07/2017  
Data Release Frequency: Semi-Annually

## INDIAN UST R7: Underground Storage Tanks on Indian Land

The Indian Underground Storage Tank (UST) database provides information about underground storage tanks on Indian land in EPA Region 7 (Iowa, Kansas, Missouri, Nebraska, and 9 Tribal Nations).

Date of Government Version: 09/01/2016  
Date Data Arrived at EDR: 01/26/2017  
Date Made Active in Reports: 05/05/2017  
Number of Days to Update: 99

Source: EPA Region 7  
Telephone: 913-551-7003  
Last EDR Contact: 04/28/2017  
Next Scheduled EDR Contact: 08/07/2017  
Data Release Frequency: Varies

## **State and tribal voluntary cleanup sites**

### INDIAN VCP R7: Voluntary Cleanup Priority Listing

A listing of voluntary cleanup priority sites located on Indian Land located in Region 7.

Date of Government Version: 03/20/2008  
Date Data Arrived at EDR: 04/22/2008  
Date Made Active in Reports: 05/19/2008  
Number of Days to Update: 27

Source: EPA, Region 7  
Telephone: 913-551-7365  
Last EDR Contact: 04/20/2009  
Next Scheduled EDR Contact: 07/20/2009  
Data Release Frequency: Varies

### VCP: Voluntary Cleanup Program Properties

Contains low threat level properties with either confirmed or unconfirmed releases and the project proponents have request that DTSC oversee investigation and/or cleanup activities and have agreed to provide coverage for DTSC's costs.

Date of Government Version: 10/31/2016  
Date Data Arrived at EDR: 11/01/2016  
Date Made Active in Reports: 01/18/2017  
Number of Days to Update: 78

Source: Department of Toxic Substances Control  
Telephone: 916-323-3400  
Last EDR Contact: 05/02/2017  
Next Scheduled EDR Contact: 08/14/2017  
Data Release Frequency: Quarterly



# GOVERNMENT RECORDS SEARCHED / DATA CURRENCY TRACKING

## INDIAN VCP R1: Voluntary Cleanup Priority Listing

A listing of voluntary cleanup priority sites located on Indian Land located in Region 1.

Date of Government Version: 07/27/2015	Source: EPA, Region 1
Date Data Arrived at EDR: 09/29/2015	Telephone: 617-918-1102
Date Made Active in Reports: 02/18/2016	Last EDR Contact: 03/27/2017
Number of Days to Update: 142	Next Scheduled EDR Contact: 07/10/2017
	Data Release Frequency: Varies

## **State and tribal Brownfields sites**

### BROWNFIELDS: Considered Brownfields Sites Listing

A listing of sites the SWRCB considers to be Brownfields since these are sites have come to them through the MOA Process.

Date of Government Version: 01/03/2017	Source: State Water Resources Control Board
Date Data Arrived at EDR: 01/04/2017	Telephone: 916-323-7905
Date Made Active in Reports: 03/02/2017	Last EDR Contact: 03/29/2017
Number of Days to Update: 57	Next Scheduled EDR Contact: 07/10/2017
	Data Release Frequency: Varies

## **ADDITIONAL ENVIRONMENTAL RECORDS**

### **Local Brownfield lists**

#### US BROWNFIELDS: A Listing of Brownfields Sites

Brownfields are real property, the expansion, redevelopment, or reuse of which may be complicated by the presence or potential presence of a hazardous substance, pollutant, or contaminant. Cleaning up and reinvesting in these properties takes development pressures off of undeveloped, open land, and both improves and protects the environment. Assessment, Cleanup and Redevelopment Exchange System (ACRES) stores information reported by EPA Brownfields grant recipients on brownfields properties assessed or cleaned up with grant funding as well as information on Targeted Brownfields Assessments performed by EPA Regions. A listing of ACRES Brownfield sites is obtained from Cleanups in My Community. Cleanups in My Community provides information on Brownfields properties for which information is reported back to EPA, as well as areas served by Brownfields grant programs.

Date of Government Version: 03/02/2017	Source: Environmental Protection Agency
Date Data Arrived at EDR: 03/02/2017	Telephone: 202-566-2777
Date Made Active in Reports: 04/07/2017	Last EDR Contact: 03/02/2017
Number of Days to Update: 36	Next Scheduled EDR Contact: 07/03/2017
	Data Release Frequency: Semi-Annually

### **Local Lists of Landfill / Solid Waste Disposal Sites**

#### WMUDS/SWAT: Waste Management Unit Database

Waste Management Unit Database System. WMUDS is used by the State Water Resources Control Board staff and the Regional Water Quality Control Boards for program tracking and inventory of waste management units. WMUDS is composed of the following databases: Facility Information, Scheduled Inspections Information, Waste Management Unit Information, SWAT Program Information, SWAT Report Summary Information, SWAT Report Summary Data, Chapter 15 (formerly Subchapter 15) Information, Chapter 15 Monitoring Parameters, TPCA Program Information, RCRA Program Information, Closure Information, and Interested Parties Information.

Date of Government Version: 04/01/2000	Source: State Water Resources Control Board
Date Data Arrived at EDR: 04/10/2000	Telephone: 916-227-4448
Date Made Active in Reports: 05/10/2000	Last EDR Contact: 05/05/2017
Number of Days to Update: 30	Next Scheduled EDR Contact: 08/21/2017
	Data Release Frequency: No Update Planned

#### SWRCY: Recycler Database

A listing of recycling facilities in California.

# GOVERNMENT RECORDS SEARCHED / DATA CURRENCY TRACKING

Date of Government Version: 03/13/2017  
Date Data Arrived at EDR: 03/14/2017  
Date Made Active in Reports: 05/03/2017  
Number of Days to Update: 50

Source: Department of Conservation  
Telephone: 916-323-3836  
Last EDR Contact: 03/14/2017  
Next Scheduled EDR Contact: 06/26/2017  
Data Release Frequency: Quarterly

**HAULERS: Registered Waste Tire Haulers Listing**  
A listing of registered waste tire haulers.

Date of Government Version: 08/25/2016  
Date Data Arrived at EDR: 08/26/2016  
Date Made Active in Reports: 10/14/2016  
Number of Days to Update: 49

Source: Integrated Waste Management Board  
Telephone: 916-341-6422  
Last EDR Contact: 05/15/2017  
Next Scheduled EDR Contact: 08/28/2017  
Data Release Frequency: Varies

**INDIAN ODI: Report on the Status of Open Dumps on Indian Lands**  
Location of open dumps on Indian land.

Date of Government Version: 12/31/1998  
Date Data Arrived at EDR: 12/03/2007  
Date Made Active in Reports: 01/24/2008  
Number of Days to Update: 52

Source: Environmental Protection Agency  
Telephone: 703-308-8245  
Last EDR Contact: 05/01/2017  
Next Scheduled EDR Contact: 08/14/2017  
Data Release Frequency: Varies

**ODI: Open Dump Inventory**

An open dump is defined as a disposal facility that does not comply with one or more of the Part 257 or Part 258 Subtitle D Criteria.

Date of Government Version: 06/30/1985  
Date Data Arrived at EDR: 08/09/2004  
Date Made Active in Reports: 09/17/2004  
Number of Days to Update: 39

Source: Environmental Protection Agency  
Telephone: 800-424-9346  
Last EDR Contact: 06/09/2004  
Next Scheduled EDR Contact: N/A  
Data Release Frequency: No Update Planned

**DEBRIS REGION 9: Torres Martinez Reservation Illegal Dump Site Locations**

A listing of illegal dump sites location on the Torres Martinez Indian Reservation located in eastern Riverside County and northern Imperial County, California.

Date of Government Version: 01/12/2009  
Date Data Arrived at EDR: 05/07/2009  
Date Made Active in Reports: 09/21/2009  
Number of Days to Update: 137

Source: EPA, Region 9  
Telephone: 415-947-4219  
Last EDR Contact: 04/24/2017  
Next Scheduled EDR Contact: 08/07/2017  
Data Release Frequency: No Update Planned

**IHS OPEN DUMPS: Open Dumps on Indian Land**

A listing of all open dumps located on Indian Land in the United States.

Date of Government Version: 04/01/2014  
Date Data Arrived at EDR: 08/06/2014  
Date Made Active in Reports: 01/29/2015  
Number of Days to Update: 176

Source: Department of Health & Human Services, Indian Health Service  
Telephone: 301-443-1452  
Last EDR Contact: 05/05/2017  
Next Scheduled EDR Contact: 08/14/2017  
Data Release Frequency: Varies

## **Local Lists of Hazardous waste / Contaminated Sites**

**US HIST CDL: National Clandestine Laboratory Register**

A listing of clandestine drug lab locations that have been removed from the DEAs National Clandestine Laboratory Register.

# GOVERNMENT RECORDS SEARCHED / DATA CURRENCY TRACKING

Date of Government Version: 09/30/2016  
Date Data Arrived at EDR: 01/05/2017  
Date Made Active in Reports: 02/10/2017  
Number of Days to Update: 36

Source: Drug Enforcement Administration  
Telephone: 202-307-1000  
Last EDR Contact: 02/28/2017  
Next Scheduled EDR Contact: 06/12/2017  
Data Release Frequency: No Update Planned

## HIST CAL-SITES: Calsites Database

The Calsites database contains potential or confirmed hazardous substance release properties. In 1996, California EPA reevaluated and significantly reduced the number of sites in the Calsites database. No longer updated by the state agency. It has been replaced by ENVIROSTOR.

Date of Government Version: 08/08/2005  
Date Data Arrived at EDR: 08/03/2006  
Date Made Active in Reports: 08/24/2006  
Number of Days to Update: 21

Source: Department of Toxic Substance Control  
Telephone: 916-323-3400  
Last EDR Contact: 02/23/2009  
Next Scheduled EDR Contact: 05/25/2009  
Data Release Frequency: No Update Planned

## SCH: School Property Evaluation Program

This category contains proposed and existing school sites that are being evaluated by DTSC for possible hazardous materials contamination. In some cases, these properties may be listed in the CalSites category depending on the level of threat to public health and safety or the environment they pose.

Date of Government Version: 10/31/2016  
Date Data Arrived at EDR: 11/01/2016  
Date Made Active in Reports: 01/18/2017  
Number of Days to Update: 78

Source: Department of Toxic Substances Control  
Telephone: 916-323-3400  
Last EDR Contact: 05/02/2017  
Next Scheduled EDR Contact: 08/14/2017  
Data Release Frequency: Quarterly

## CDL: Clandestine Drug Labs

A listing of drug lab locations. Listing of a location in this database does not indicate that any illegal drug lab materials were or were not present there, and does not constitute a determination that the location either requires or does not require additional cleanup work.

Date of Government Version: 12/31/2016  
Date Data Arrived at EDR: 03/17/2017  
Date Made Active in Reports: 05/10/2017  
Number of Days to Update: 54

Source: Department of Toxic Substances Control  
Telephone: 916-255-6504  
Last EDR Contact: 04/10/2017  
Next Scheduled EDR Contact: 07/24/2017  
Data Release Frequency: Varies

## TOXIC PITS: Toxic Pits Cleanup Act Sites

Toxic PITS Cleanup Act Sites. TOXIC PITS identifies sites suspected of containing hazardous substances where cleanup has not yet been completed.

Date of Government Version: 07/01/1995  
Date Data Arrived at EDR: 08/30/1995  
Date Made Active in Reports: 09/26/1995  
Number of Days to Update: 27

Source: State Water Resources Control Board  
Telephone: 916-227-4364  
Last EDR Contact: 01/26/2009  
Next Scheduled EDR Contact: 04/27/2009  
Data Release Frequency: No Update Planned

## US CDL: Clandestine Drug Labs

A listing of clandestine drug lab locations. The U.S. Department of Justice ("the Department") provides this web site as a public service. It contains addresses of some locations where law enforcement agencies reported they found chemicals or other items that indicated the presence of either clandestine drug laboratories or dumpsites. In most cases, the source of the entries is not the Department, and the Department has not verified the entry and does not guarantee its accuracy. Members of the public must verify the accuracy of all entries by, for example, contacting local law enforcement and local health departments.

Date of Government Version: 09/30/2016  
Date Data Arrived at EDR: 12/05/2016  
Date Made Active in Reports: 02/10/2017  
Number of Days to Update: 67

Source: Drug Enforcement Administration  
Telephone: 202-307-1000  
Last EDR Contact: 02/28/2017  
Next Scheduled EDR Contact: 06/12/2017  
Data Release Frequency: Quarterly

# GOVERNMENT RECORDS SEARCHED / DATA CURRENCY TRACKING

## Local Lists of Registered Storage Tanks

### SWEEPS UST: SWEEPS UST Listing

Statewide Environmental Evaluation and Planning System. This underground storage tank listing was updated and maintained by a company contacted by the SWRCB in the early 1990's. The listing is no longer updated or maintained. The local agency is the contact for more information on a site on the SWEEPS list.

Date of Government Version: 06/01/1994	Source: State Water Resources Control Board
Date Data Arrived at EDR: 07/07/2005	Telephone: N/A
Date Made Active in Reports: 08/11/2005	Last EDR Contact: 06/03/2005
Number of Days to Update: 35	Next Scheduled EDR Contact: N/A
	Data Release Frequency: No Update Planned

### UST MENDOCINO: Mendocino County UST Database

A listing of underground storage tank locations in Mendocino County.

Date of Government Version: 12/01/2016	Source: Department of Public Health
Date Data Arrived at EDR: 12/06/2016	Telephone: 707-463-4466
Date Made Active in Reports: 01/10/2017	Last EDR Contact: 02/27/2017
Number of Days to Update: 35	Next Scheduled EDR Contact: 06/12/2017
	Data Release Frequency: Annually

### HIST UST: Hazardous Substance Storage Container Database

The Hazardous Substance Storage Container Database is a historical listing of UST sites. Refer to local/county source for current data.

Date of Government Version: 10/15/1990	Source: State Water Resources Control Board
Date Data Arrived at EDR: 01/25/1991	Telephone: 916-341-5851
Date Made Active in Reports: 02/12/1991	Last EDR Contact: 07/26/2001
Number of Days to Update: 18	Next Scheduled EDR Contact: N/A
	Data Release Frequency: No Update Planned

### CA FID UST: Facility Inventory Database

The Facility Inventory Database (FID) contains a historical listing of active and inactive underground storage tank locations from the State Water Resource Control Board. Refer to local/county source for current data.

Date of Government Version: 10/31/1994	Source: California Environmental Protection Agency
Date Data Arrived at EDR: 09/05/1995	Telephone: 916-341-5851
Date Made Active in Reports: 09/29/1995	Last EDR Contact: 12/28/1998
Number of Days to Update: 24	Next Scheduled EDR Contact: N/A
	Data Release Frequency: No Update Planned

## Local Land Records

### LIENS: Environmental Liens Listing

A listing of property locations with environmental liens for California where DTSC is a lien holder.

Date of Government Version: 03/06/2017	Source: Department of Toxic Substances Control
Date Data Arrived at EDR: 03/07/2017	Telephone: 916-323-3400
Date Made Active in Reports: 04/21/2017	Last EDR Contact: 03/06/2017
Number of Days to Update: 45	Next Scheduled EDR Contact: 06/19/2017
	Data Release Frequency: Varies

### LIENS 2: CERCLA Lien Information

A Federal CERCLA ('Superfund') lien can exist by operation of law at any site or property at which EPA has spent Superfund monies. These monies are spent to investigate and address releases and threatened releases of contamination. CERCLIS provides information as to the identity of these sites and properties.

Date of Government Version: 02/18/2014	Source: Environmental Protection Agency
Date Data Arrived at EDR: 03/18/2014	Telephone: 202-564-6023
Date Made Active in Reports: 04/24/2014	Last EDR Contact: 04/21/2017
Number of Days to Update: 37	Next Scheduled EDR Contact: 08/07/2017
	Data Release Frequency: Varies

# GOVERNMENT RECORDS SEARCHED / DATA CURRENCY TRACKING

## DEED: Deed Restriction Listing

Site Mitigation and Brownfields Reuse Program Facility Sites with Deed Restrictions & Hazardous Waste Management Program Facility Sites with Deed / Land Use Restriction. The DTSC Site Mitigation and Brownfields Reuse Program (SMBRP) list includes sites cleaned up under the program's oversight and generally does not include current or former hazardous waste facilities that required a hazardous waste facility permit. The list represents deed restrictions that are active. Some sites have multiple deed restrictions. The DTSC Hazardous Waste Management Program (HWMP) has developed a list of current or former hazardous waste facilities that have a recorded land use restriction at the local county recorder's office. The land use restrictions on this list were required by the DTSC HWMP as a result of the presence of hazardous substances that remain on site after the facility (or part of the facility) has been closed or cleaned up. The types of land use restriction include deed notice, deed restriction, or a land use restriction that binds current and future owners.

Date of Government Version: 12/06/2016	Source: DTSC and SWRCB
Date Data Arrived at EDR: 12/06/2016	Telephone: 916-323-3400
Date Made Active in Reports: 01/20/2017	Last EDR Contact: 03/07/2017
Number of Days to Update: 45	Next Scheduled EDR Contact: 06/19/2017
	Data Release Frequency: Semi-Annually

## **Records of Emergency Release Reports**

### HMIRS: Hazardous Materials Information Reporting System

Hazardous Materials Incident Report System. HMIRS contains hazardous material spill incidents reported to DOT.

Date of Government Version: 12/28/2016	Source: U.S. Department of Transportation
Date Data Arrived at EDR: 12/28/2016	Telephone: 202-366-4555
Date Made Active in Reports: 02/03/2017	Last EDR Contact: 03/29/2017
Number of Days to Update: 37	Next Scheduled EDR Contact: 07/10/2017
	Data Release Frequency: Annually

### CHMIRS: California Hazardous Material Incident Report System

California Hazardous Material Incident Reporting System. CHMIRS contains information on reported hazardous material incidents (accidental releases or spills).

Date of Government Version: 12/06/2016	Source: Office of Emergency Services
Date Data Arrived at EDR: 01/25/2017	Telephone: 916-845-8400
Date Made Active in Reports: 05/10/2017	Last EDR Contact: 04/28/2017
Number of Days to Update: 105	Next Scheduled EDR Contact: 08/07/2017
	Data Release Frequency: Varies

### LDS: Land Disposal Sites Listing (GEOTRACKER)

Land Disposal sites (Landfills) included in GeoTracker. GeoTracker is the Water Boards data management system for sites that impact, or have the potential to impact, water quality in California, with emphasis on groundwater.

Date of Government Version: 03/13/2017	Source: State Water Quality Control Board
Date Data Arrived at EDR: 03/14/2017	Telephone: 866-480-1028
Date Made Active in Reports: 05/02/2017	Last EDR Contact: 03/14/2017
Number of Days to Update: 49	Next Scheduled EDR Contact: 06/26/2017
	Data Release Frequency: Quarterly

### MCS: Military Cleanup Sites Listing (GEOTRACKER)

Military sites (consisting of: Military UST sites; Military Privatized sites; and Military Cleanup sites [formerly known as DoD non UST]) included in GeoTracker. GeoTracker is the Water Boards data management system for sites that impact, or have the potential to impact, water quality in California, with emphasis on groundwater.

Date of Government Version: 03/13/2017	Source: State Water Resources Control Board
Date Data Arrived at EDR: 03/14/2017	Telephone: 866-480-1028
Date Made Active in Reports: 05/02/2017	Last EDR Contact: 03/14/2017
Number of Days to Update: 49	Next Scheduled EDR Contact: 06/26/2017
	Data Release Frequency: Quarterly

# GOVERNMENT RECORDS SEARCHED / DATA CURRENCY TRACKING

## SPILLS 90: SPILLS90 data from FirstSearch

Spills 90 includes those spill and release records available exclusively from FirstSearch databases. Typically, they may include chemical, oil and/or hazardous substance spills recorded after 1990. Duplicate records that are already included in EDR incident and release records are not included in Spills 90.

Date of Government Version: 06/06/2012	Source: FirstSearch
Date Data Arrived at EDR: 01/03/2013	Telephone: N/A
Date Made Active in Reports: 02/22/2013	Last EDR Contact: 01/03/2013
Number of Days to Update: 50	Next Scheduled EDR Contact: N/A
	Data Release Frequency: No Update Planned

## Other Ascertainable Records

### RCRA NonGen / NLR: RCRA - Non Generators / No Longer Regulated

RCRAInfo is EPA's comprehensive information system, providing access to data supporting the Resource Conservation and Recovery Act (RCRA) of 1976 and the Hazardous and Solid Waste Amendments (HSWA) of 1984. The database includes selective information on sites which generate, transport, store, treat and/or dispose of hazardous waste as defined by the Resource Conservation and Recovery Act (RCRA). Non-Generators do not presently generate hazardous waste.

Date of Government Version: 12/12/2016	Source: Environmental Protection Agency
Date Data Arrived at EDR: 12/28/2016	Telephone: (415) 495-8895
Date Made Active in Reports: 02/10/2017	Last EDR Contact: 05/02/2017
Number of Days to Update: 44	Next Scheduled EDR Contact: 04/10/2017
	Data Release Frequency: Varies

### FUDS: Formerly Used Defense Sites

The listing includes locations of Formerly Used Defense Sites properties where the US Army Corps of Engineers is actively working or will take necessary cleanup actions.

Date of Government Version: 01/31/2015	Source: U.S. Army Corps of Engineers
Date Data Arrived at EDR: 07/08/2015	Telephone: 202-528-4285
Date Made Active in Reports: 10/13/2015	Last EDR Contact: 02/24/2017
Number of Days to Update: 97	Next Scheduled EDR Contact: 06/05/2017
	Data Release Frequency: Varies

### DOD: Department of Defense Sites

This data set consists of federally owned or administered lands, administered by the Department of Defense, that have any area equal to or greater than 640 acres of the United States, Puerto Rico, and the U.S. Virgin Islands.

Date of Government Version: 12/31/2005	Source: USGS
Date Data Arrived at EDR: 11/10/2006	Telephone: 888-275-8747
Date Made Active in Reports: 01/11/2007	Last EDR Contact: 04/14/2017
Number of Days to Update: 62	Next Scheduled EDR Contact: 07/24/2017
	Data Release Frequency: Semi-Annually

### FEDLAND: Federal and Indian Lands

Federally and Indian administrated lands of the United States. Lands included are administrated by: Army Corps of Engineers, Bureau of Reclamation, National Wild and Scenic River, National Wildlife Refuge, Public Domain Land, Wilderness, Wilderness Study Area, Wildlife Management Area, Bureau of Indian Affairs, Bureau of Land Management, Department of Justice, Forest Service, Fish and Wildlife Service, National Park Service.

Date of Government Version: 12/31/2005	Source: U.S. Geological Survey
Date Data Arrived at EDR: 02/06/2006	Telephone: 888-275-8747
Date Made Active in Reports: 01/11/2007	Last EDR Contact: 04/14/2017
Number of Days to Update: 339	Next Scheduled EDR Contact: 07/24/2017
	Data Release Frequency: N/A

### SCRD DRYCLEANERS: State Coalition for Remediation of Drycleaners Listing

The State Coalition for Remediation of Drycleaners was established in 1998, with support from the U.S. EPA Office of Superfund Remediation and Technology Innovation. It is comprised of representatives of states with established drycleaner remediation programs. Currently the member states are Alabama, Connecticut, Florida, Illinois, Kansas, Minnesota, Missouri, North Carolina, Oregon, South Carolina, Tennessee, Texas, and Wisconsin.

# GOVERNMENT RECORDS SEARCHED / DATA CURRENCY TRACKING

Date of Government Version: 01/01/2017  
Date Data Arrived at EDR: 02/03/2017  
Date Made Active in Reports: 04/07/2017  
Number of Days to Update: 63

Source: Environmental Protection Agency  
Telephone: 615-532-8599  
Last EDR Contact: 02/03/2017  
Next Scheduled EDR Contact: 05/29/2017  
Data Release Frequency: Varies

## US FIN ASSUR: Financial Assurance Information

All owners and operators of facilities that treat, store, or dispose of hazardous waste are required to provide proof that they will have sufficient funds to pay for the clean up, closure, and post-closure care of their facilities.

Date of Government Version: 02/13/2017  
Date Data Arrived at EDR: 02/15/2017  
Date Made Active in Reports: 05/12/2017  
Number of Days to Update: 86

Source: Environmental Protection Agency  
Telephone: 202-566-1917  
Last EDR Contact: 05/17/2017  
Next Scheduled EDR Contact: 08/28/2017  
Data Release Frequency: Quarterly

## EPA WATCH LIST: EPA WATCH LIST

EPA maintains a "Watch List" to facilitate dialogue between EPA, state and local environmental agencies on enforcement matters relating to facilities with alleged violations identified as either significant or high priority. Being on the Watch List does not mean that the facility has actually violated the law only that an investigation by EPA or a state or local environmental agency has led those organizations to allege that an unproven violation has in fact occurred. Being on the Watch List does not represent a higher level of concern regarding the alleged violations that were detected, but instead indicates cases requiring additional dialogue between EPA, state and local agencies - primarily because of the length of time the alleged violation has gone unaddressed or unresolved.

Date of Government Version: 08/30/2013  
Date Data Arrived at EDR: 03/21/2014  
Date Made Active in Reports: 06/17/2014  
Number of Days to Update: 88

Source: Environmental Protection Agency  
Telephone: 617-520-3000  
Last EDR Contact: 05/08/2017  
Next Scheduled EDR Contact: 08/21/2017  
Data Release Frequency: Quarterly

## 2020 COR ACTION: 2020 Corrective Action Program List

The EPA has set ambitious goals for the RCRA Corrective Action program by creating the 2020 Corrective Action Universe. This RCRA cleanup baseline includes facilities expected to need corrective action. The 2020 universe contains a wide variety of sites. Some properties are heavily contaminated while others were contaminated but have since been cleaned up. Still others have not been fully investigated yet, and may require little or no remediation. Inclusion in the 2020 Universe does not necessarily imply failure on the part of a facility to meet its RCRA obligations.

Date of Government Version: 04/22/2013  
Date Data Arrived at EDR: 03/03/2015  
Date Made Active in Reports: 03/09/2015  
Number of Days to Update: 6

Source: Environmental Protection Agency  
Telephone: 703-308-4044  
Last EDR Contact: 05/05/2017  
Next Scheduled EDR Contact: 08/21/2017  
Data Release Frequency: Varies

## TSCA: Toxic Substances Control Act

Toxic Substances Control Act. TSCA identifies manufacturers and importers of chemical substances included on the TSCA Chemical Substance Inventory list. It includes data on the production volume of these substances by plant site.

Date of Government Version: 12/31/2012  
Date Data Arrived at EDR: 01/15/2015  
Date Made Active in Reports: 01/29/2015  
Number of Days to Update: 14

Source: EPA  
Telephone: 202-260-5521  
Last EDR Contact: 03/24/2017  
Next Scheduled EDR Contact: 07/03/2017  
Data Release Frequency: Every 4 Years

## TRIS: Toxic Chemical Release Inventory System

Toxic Release Inventory System. TRIS identifies facilities which release toxic chemicals to the air, water and land in reportable quantities under SARA Title III Section 313.

# GOVERNMENT RECORDS SEARCHED / DATA CURRENCY TRACKING

Date of Government Version: 12/31/2014  
Date Data Arrived at EDR: 11/24/2015  
Date Made Active in Reports: 04/05/2016  
Number of Days to Update: 133

Source: EPA  
Telephone: 202-566-0250  
Last EDR Contact: 02/24/2017  
Next Scheduled EDR Contact: 06/05/2017  
Data Release Frequency: Annually

## SSTS: Section 7 Tracking Systems

Section 7 of the Federal Insecticide, Fungicide and Rodenticide Act, as amended (92 Stat. 829) requires all registered pesticide-producing establishments to submit a report to the Environmental Protection Agency by March 1st each year. Each establishment must report the types and amounts of pesticides, active ingredients and devices being produced, and those having been produced and sold or distributed in the past year.

Date of Government Version: 12/31/2009  
Date Data Arrived at EDR: 12/10/2010  
Date Made Active in Reports: 02/25/2011  
Number of Days to Update: 77

Source: EPA  
Telephone: 202-564-4203  
Last EDR Contact: 04/26/2017  
Next Scheduled EDR Contact: 08/07/2017  
Data Release Frequency: Annually

## ROD: Records Of Decision

Record of Decision. ROD documents mandate a permanent remedy at an NPL (Superfund) site containing technical and health information to aid in the cleanup.

Date of Government Version: 11/25/2013  
Date Data Arrived at EDR: 12/12/2013  
Date Made Active in Reports: 02/24/2014  
Number of Days to Update: 74

Source: EPA  
Telephone: 703-416-0223  
Last EDR Contact: 03/06/2017  
Next Scheduled EDR Contact: 06/19/2017  
Data Release Frequency: Annually

## RMP: Risk Management Plans

When Congress passed the Clean Air Act Amendments of 1990, it required EPA to publish regulations and guidance for chemical accident prevention at facilities using extremely hazardous substances. The Risk Management Program Rule (RMP Rule) was written to implement Section 112(r) of these amendments. The rule, which built upon existing industry codes and standards, requires companies of all sizes that use certain flammable and toxic substances to develop a Risk Management Program, which includes a(n): Hazard assessment that details the potential effects of an accidental release, an accident history of the last five years, and an evaluation of worst-case and alternative accidental releases; Prevention program that includes safety precautions and maintenance, monitoring, and employee training measures; and Emergency response program that spells out emergency health care, employee training measures and procedures for informing the public and response agencies (e.g the fire department) should an accident occur.

Date of Government Version: 02/01/2017  
Date Data Arrived at EDR: 02/09/2017  
Date Made Active in Reports: 04/07/2017  
Number of Days to Update: 57

Source: Environmental Protection Agency  
Telephone: 202-564-8600  
Last EDR Contact: 04/21/2017  
Next Scheduled EDR Contact: 08/07/2017  
Data Release Frequency: Varies

## RAATS: RCRA Administrative Action Tracking System

RCRA Administration Action Tracking System. RAATS contains records based on enforcement actions issued under RCRA pertaining to major violators and includes administrative and civil actions brought by the EPA. For administration actions after September 30, 1995, data entry in the RAATS database was discontinued. EPA will retain a copy of the database for historical records. It was necessary to terminate RAATS because a decrease in agency resources made it impossible to continue to update the information contained in the database.

Date of Government Version: 04/17/1995  
Date Data Arrived at EDR: 07/03/1995  
Date Made Active in Reports: 08/07/1995  
Number of Days to Update: 35

Source: EPA  
Telephone: 202-564-4104  
Last EDR Contact: 06/02/2008  
Next Scheduled EDR Contact: 09/01/2008  
Data Release Frequency: No Update Planned



# GOVERNMENT RECORDS SEARCHED / DATA CURRENCY TRACKING

## PRP: Potentially Responsible Parties

A listing of verified Potentially Responsible Parties

Date of Government Version: 10/25/2013	Source: EPA
Date Data Arrived at EDR: 10/17/2014	Telephone: 202-564-6023
Date Made Active in Reports: 10/20/2014	Last EDR Contact: 05/09/2017
Number of Days to Update: 3	Next Scheduled EDR Contact: 08/21/2017
	Data Release Frequency: Quarterly

## PADS: PCB Activity Database System

PCB Activity Database. PADS Identifies generators, transporters, commercial storers and/or brokers and disposers of PCB's who are required to notify the EPA of such activities.

Date of Government Version: 01/20/2016	Source: EPA
Date Data Arrived at EDR: 04/28/2016	Telephone: 202-566-0500
Date Made Active in Reports: 09/02/2016	Last EDR Contact: 04/10/2017
Number of Days to Update: 127	Next Scheduled EDR Contact: 07/24/2017
	Data Release Frequency: Annually

## ICIS: Integrated Compliance Information System

The Integrated Compliance Information System (ICIS) supports the information needs of the national enforcement and compliance program as well as the unique needs of the National Pollutant Discharge Elimination System (NPDES) program.

Date of Government Version: 11/18/2016	Source: Environmental Protection Agency
Date Data Arrived at EDR: 11/23/2016	Telephone: 202-564-2501
Date Made Active in Reports: 02/10/2017	Last EDR Contact: 04/10/2017
Number of Days to Update: 79	Next Scheduled EDR Contact: 07/24/2017
	Data Release Frequency: Quarterly

## FTTS: FIFRA/ TSCA Tracking System - FIFRA (Federal Insecticide, Fungicide, & Rodenticide Act)/TSCA (Toxic Substances Control Act)

FTTS tracks administrative cases and pesticide enforcement actions and compliance activities related to FIFRA, TSCA and EPCRA (Emergency Planning and Community Right-to-Know Act). To maintain currency, EDR contacts the Agency on a quarterly basis.

Date of Government Version: 04/09/2009	Source: EPA/Office of Prevention, Pesticides and Toxic Substances
Date Data Arrived at EDR: 04/16/2009	Telephone: 202-566-1667
Date Made Active in Reports: 05/11/2009	Last EDR Contact: 02/17/2017
Number of Days to Update: 25	Next Scheduled EDR Contact: 06/05/2017
	Data Release Frequency: Quarterly

## FTTS INSP: FIFRA/ TSCA Tracking System - FIFRA (Federal Insecticide, Fungicide, & Rodenticide Act)/TSCA (Toxic Substances Control Act)

A listing of FIFRA/TSCA Tracking System (FTTS) inspections and enforcements.

Date of Government Version: 04/09/2009	Source: EPA
Date Data Arrived at EDR: 04/16/2009	Telephone: 202-566-1667
Date Made Active in Reports: 05/11/2009	Last EDR Contact: 02/17/2017
Number of Days to Update: 25	Next Scheduled EDR Contact: 06/05/2017
	Data Release Frequency: Quarterly

## MLTS: Material Licensing Tracking System

MLTS is maintained by the Nuclear Regulatory Commission and contains a list of approximately 8,100 sites which possess or use radioactive materials and which are subject to NRC licensing requirements. To maintain currency, EDR contacts the Agency on a quarterly basis.

Date of Government Version: 08/30/2016	Source: Nuclear Regulatory Commission
Date Data Arrived at EDR: 09/08/2016	Telephone: 301-415-7169
Date Made Active in Reports: 10/21/2016	Last EDR Contact: 05/08/2017
Number of Days to Update: 43	Next Scheduled EDR Contact: 08/21/2017
	Data Release Frequency: Quarterly

# GOVERNMENT RECORDS SEARCHED / DATA CURRENCY TRACKING

## COAL ASH DOE: Steam-Electric Plant Operation Data

A listing of power plants that store ash in surface ponds.

Date of Government Version: 12/31/2005	Source: Department of Energy
Date Data Arrived at EDR: 08/07/2009	Telephone: 202-586-8719
Date Made Active in Reports: 10/22/2009	Last EDR Contact: 03/06/2017
Number of Days to Update: 76	Next Scheduled EDR Contact: 06/19/2017
	Data Release Frequency: Varies

## COAL ASH EPA: Coal Combustion Residues Surface Impoundments List

A listing of coal combustion residues surface impoundments with high hazard potential ratings.

Date of Government Version: 07/01/2014	Source: Environmental Protection Agency
Date Data Arrived at EDR: 09/10/2014	Telephone: N/A
Date Made Active in Reports: 10/20/2014	Last EDR Contact: 03/06/2017
Number of Days to Update: 40	Next Scheduled EDR Contact: 06/19/2017
	Data Release Frequency: Varies

## PCB TRANSFORMER: PCB Transformer Registration Database

The database of PCB transformer registrations that includes all PCB registration submittals.

Date of Government Version: 02/01/2011	Source: Environmental Protection Agency
Date Data Arrived at EDR: 10/19/2011	Telephone: 202-566-0517
Date Made Active in Reports: 01/10/2012	Last EDR Contact: 04/28/2017
Number of Days to Update: 83	Next Scheduled EDR Contact: 08/07/2017
	Data Release Frequency: Varies

## RADINFO: Radiation Information Database

The Radiation Information Database (RADINFO) contains information about facilities that are regulated by U.S. Environmental Protection Agency (EPA) regulations for radiation and radioactivity.

Date of Government Version: 01/04/2017	Source: Environmental Protection Agency
Date Data Arrived at EDR: 01/06/2017	Telephone: 202-343-9775
Date Made Active in Reports: 02/10/2017	Last EDR Contact: 04/06/2017
Number of Days to Update: 35	Next Scheduled EDR Contact: 07/17/2017
	Data Release Frequency: Quarterly

## HIST FTTS: FIFRA/TSCA Tracking System Administrative Case Listing

A complete administrative case listing from the FIFRA/TSCA Tracking System (FTTS) for all ten EPA regions. The information was obtained from the National Compliance Database (NCDB). NCDB supports the implementation of FIFRA (Federal Insecticide, Fungicide, and Rodenticide Act) and TSCA (Toxic Substances Control Act). Some EPA regions are now closing out records. Because of that, and the fact that some EPA regions are not providing EPA Headquarters with updated records, it was decided to create a HIST FTTS database. It included records that may not be included in the newer FTTS database updates. This database is no longer updated.

Date of Government Version: 10/19/2006	Source: Environmental Protection Agency
Date Data Arrived at EDR: 03/01/2007	Telephone: 202-564-2501
Date Made Active in Reports: 04/10/2007	Last EDR Contact: 12/17/2007
Number of Days to Update: 40	Next Scheduled EDR Contact: 03/17/2008
	Data Release Frequency: No Update Planned

## HIST FTTS INSP: FIFRA/TSCA Tracking System Inspection & Enforcement Case Listing

A complete inspection and enforcement case listing from the FIFRA/TSCA Tracking System (FTTS) for all ten EPA regions. The information was obtained from the National Compliance Database (NCDB). NCDB supports the implementation of FIFRA (Federal Insecticide, Fungicide, and Rodenticide Act) and TSCA (Toxic Substances Control Act). Some EPA regions are now closing out records. Because of that, and the fact that some EPA regions are not providing EPA Headquarters with updated records, it was decided to create a HIST FTTS database. It included records that may not be included in the newer FTTS database updates. This database is no longer updated.

# GOVERNMENT RECORDS SEARCHED / DATA CURRENCY TRACKING

Date of Government Version: 10/19/2006  
Date Data Arrived at EDR: 03/01/2007  
Date Made Active in Reports: 04/10/2007  
Number of Days to Update: 40

Source: Environmental Protection Agency  
Telephone: 202-564-2501  
Last EDR Contact: 12/17/2008  
Next Scheduled EDR Contact: 03/17/2008  
Data Release Frequency: No Update Planned

## DOT OPS: Incident and Accident Data

Department of Transportation, Office of Pipeline Safety Incident and Accident data.

Date of Government Version: 07/31/2012  
Date Data Arrived at EDR: 08/07/2012  
Date Made Active in Reports: 09/18/2012  
Number of Days to Update: 42

Source: Department of Transportation, Office of Pipeline Safety  
Telephone: 202-366-4595  
Last EDR Contact: 05/02/2017  
Next Scheduled EDR Contact: 08/14/2017  
Data Release Frequency: Varies

## CONSENT: Superfund (CERCLA) Consent Decrees

Major legal settlements that establish responsibility and standards for cleanup at NPL (Superfund) sites. Released periodically by United States District Courts after settlement by parties to litigation matters.

Date of Government Version: 09/30/2016  
Date Data Arrived at EDR: 11/18/2016  
Date Made Active in Reports: 02/03/2017  
Number of Days to Update: 77

Source: Department of Justice, Consent Decree Library  
Telephone: Varies  
Last EDR Contact: 03/27/2017  
Next Scheduled EDR Contact: 07/10/2017  
Data Release Frequency: Varies

## BRS: Biennial Reporting System

The Biennial Reporting System is a national system administered by the EPA that collects data on the generation and management of hazardous waste. BRS captures detailed data from two groups: Large Quantity Generators (LQG) and Treatment, Storage, and Disposal Facilities.

Date of Government Version: 12/31/2013  
Date Data Arrived at EDR: 02/24/2015  
Date Made Active in Reports: 09/30/2015  
Number of Days to Update: 218

Source: EPA/NTIS  
Telephone: 800-424-9346  
Last EDR Contact: 02/22/2017  
Next Scheduled EDR Contact: 06/05/2017  
Data Release Frequency: Biennially

## INDIAN RESERV: Indian Reservations

This map layer portrays Indian administered lands of the United States that have any area equal to or greater than 640 acres.

Date of Government Version: 12/31/2014  
Date Data Arrived at EDR: 07/14/2015  
Date Made Active in Reports: 01/10/2017  
Number of Days to Update: 546

Source: USGS  
Telephone: 202-208-3710  
Last EDR Contact: 04/14/2017  
Next Scheduled EDR Contact: 07/24/2017  
Data Release Frequency: Semi-Annually

## FUSRAP: Formerly Utilized Sites Remedial Action Program

DOE established the Formerly Utilized Sites Remedial Action Program (FUSRAP) in 1974 to remediate sites where radioactive contamination remained from Manhattan Project and early U.S. Atomic Energy Commission (AEC) operations.

Date of Government Version: 12/23/2016  
Date Data Arrived at EDR: 12/27/2016  
Date Made Active in Reports: 02/17/2017  
Number of Days to Update: 52

Source: Department of Energy  
Telephone: 202-586-3559  
Last EDR Contact: 05/05/2017  
Next Scheduled EDR Contact: 08/21/2017  
Data Release Frequency: Varies

## UMTRA: Uranium Mill Tailings Sites

Uranium ore was mined by private companies for federal government use in national defense programs. When the mills shut down, large piles of the sand-like material (mill tailings) remain after uranium has been extracted from the ore. Levels of human exposure to radioactive materials from the piles are low; however, in some cases tailings were used as construction materials before the potential health hazards of the tailings were recognized.

# GOVERNMENT RECORDS SEARCHED / DATA CURRENCY TRACKING

Date of Government Version: 09/14/2010  
Date Data Arrived at EDR: 10/07/2011  
Date Made Active in Reports: 03/01/2012  
Number of Days to Update: 146

Source: Department of Energy  
Telephone: 505-845-0011  
Last EDR Contact: 02/21/2017  
Next Scheduled EDR Contact: 06/05/2017  
Data Release Frequency: Varies

## LEAD SMELTER 1: Lead Smelter Sites

A listing of former lead smelter site locations.

Date of Government Version: 12/05/2016  
Date Data Arrived at EDR: 01/05/2017  
Date Made Active in Reports: 02/10/2017  
Number of Days to Update: 36

Source: Environmental Protection Agency  
Telephone: 703-603-8787  
Last EDR Contact: 04/21/2017  
Next Scheduled EDR Contact: 07/17/2017  
Data Release Frequency: Varies

## LEAD SMELTER 2: Lead Smelter Sites

A list of several hundred sites in the U.S. where secondary lead smelting was done from 1931 and 1964. These sites may pose a threat to public health through ingestion or inhalation of contaminated soil or dust

Date of Government Version: 04/05/2001  
Date Data Arrived at EDR: 10/27/2010  
Date Made Active in Reports: 12/02/2010  
Number of Days to Update: 36

Source: American Journal of Public Health  
Telephone: 703-305-6451  
Last EDR Contact: 12/02/2009  
Next Scheduled EDR Contact: N/A  
Data Release Frequency: No Update Planned

## US AIRS (AFS): Aerometric Information Retrieval System Facility Subsystem (AFS)

The database is a sub-system of Aerometric Information Retrieval System (AIRS). AFS contains compliance data on air pollution point sources regulated by the U.S. EPA and/or state and local air regulatory agencies. This information comes from source reports by various stationary sources of air pollution, such as electric power plants, steel mills, factories, and universities, and provides information about the air pollutants they produce. Action, air program, air program pollutant, and general level plant data. It is used to track emissions and compliance data from industrial plants.

Date of Government Version: 10/12/2016  
Date Data Arrived at EDR: 10/26/2016  
Date Made Active in Reports: 02/03/2017  
Number of Days to Update: 100

Source: EPA  
Telephone: 202-564-2496  
Last EDR Contact: 03/07/2017  
Next Scheduled EDR Contact: 07/10/2017  
Data Release Frequency: Annually

## US AIRS MINOR: Air Facility System Data

A listing of minor source facilities.

Date of Government Version: 10/12/2016  
Date Data Arrived at EDR: 10/26/2016  
Date Made Active in Reports: 02/03/2017  
Number of Days to Update: 100

Source: EPA  
Telephone: 202-564-2496  
Last EDR Contact: 03/07/2017  
Next Scheduled EDR Contact: 04/10/2017  
Data Release Frequency: Annually

## US MINES: Mines Master Index File

Contains all mine identification numbers issued for mines active or opened since 1971. The data also includes violation information.

Date of Government Version: 02/08/2017  
Date Data Arrived at EDR: 02/28/2017  
Date Made Active in Reports: 04/07/2017  
Number of Days to Update: 38

Source: Department of Labor, Mine Safety and Health Administration  
Telephone: 303-231-5959  
Last EDR Contact: 02/28/2017  
Next Scheduled EDR Contact: 06/12/2017  
Data Release Frequency: Semi-Annually

## US MINES 2: Ferrous and Nonferrous Metal Mines Database Listing

This map layer includes ferrous (ferrous metal mines are facilities that extract ferrous metals, such as iron ore or molybdenum) and nonferrous (Nonferrous metal mines are facilities that extract nonferrous metals, such as gold, silver, copper, zinc, and lead) metal mines in the United States.

# GOVERNMENT RECORDS SEARCHED / DATA CURRENCY TRACKING

Date of Government Version: 12/05/2005  
Date Data Arrived at EDR: 02/29/2008  
Date Made Active in Reports: 04/18/2008  
Number of Days to Update: 49

Source: USGS  
Telephone: 703-648-7709  
Last EDR Contact: 03/03/2017  
Next Scheduled EDR Contact: 06/12/2017  
Data Release Frequency: Varies

## US MINES 3: Active Mines & Mineral Plants Database Listing

Active Mines and Mineral Processing Plant operations for commodities monitored by the Minerals Information Team of the USGS.

Date of Government Version: 04/14/2011  
Date Data Arrived at EDR: 06/08/2011  
Date Made Active in Reports: 09/13/2011  
Number of Days to Update: 97

Source: USGS  
Telephone: 703-648-7709  
Last EDR Contact: 03/03/2017  
Next Scheduled EDR Contact: 06/12/2017  
Data Release Frequency: Varies

## ABANDONED MINES: Abandoned Mines

An inventory of land and water impacted by past mining (primarily coal mining) is maintained by OSMRE to provide information needed to implement the Surface Mining Control and Reclamation Act of 1977 (SMCRA). The inventory contains information on the location, type, and extent of AML impacts, as well as, information on the cost associated with the reclamation of those problems. The inventory is based upon field surveys by State, Tribal, and OSMRE program officials. It is dynamic to the extent that it is modified as new problems are identified and existing problems are reclaimed.

Date of Government Version: 03/14/2017  
Date Data Arrived at EDR: 03/17/2017  
Date Made Active in Reports: 04/07/2017  
Number of Days to Update: 21

Source: Department of Interior  
Telephone: 202-208-2609  
Last EDR Contact: 03/13/2017  
Next Scheduled EDR Contact: 06/26/2017  
Data Release Frequency: Quarterly

## FINDS: Facility Index System/Facility Registry System

Facility Index System. FINDS contains both facility information and 'pointers' to other sources that contain more detail. EDR includes the following FINDS databases in this report: PCS (Permit Compliance System), AIRS (Aerometric Information Retrieval System), DOCKET (Enforcement Docket used to manage and track information on civil judicial enforcement cases for all environmental statutes), FURS (Federal Underground Injection Control), C-DOCKET (Criminal Docket System used to track criminal enforcement actions for all environmental statutes), FFIS (Federal Facilities Information System), STATE (State Environmental Laws and Statutes), and PADS (PCB Activity Data System).

Date of Government Version: 04/04/2017  
Date Data Arrived at EDR: 04/07/2017  
Date Made Active in Reports: 05/12/2017  
Number of Days to Update: 35

Source: EPA  
Telephone: (415) 947-8000  
Last EDR Contact: 04/07/2017  
Next Scheduled EDR Contact: 06/19/2017  
Data Release Frequency: Quarterly

## ECHO: Enforcement & Compliance History Information

ECHO provides integrated compliance and enforcement information for about 800,000 regulated facilities nationwide.

Date of Government Version: 03/19/2017  
Date Data Arrived at EDR: 03/21/2017  
Date Made Active in Reports: 05/12/2017  
Number of Days to Update: 52

Source: Environmental Protection Agency  
Telephone: 202-564-2280  
Last EDR Contact: 03/21/2017  
Next Scheduled EDR Contact: 07/03/2017  
Data Release Frequency: Quarterly

## DOCKET HWC: Hazardous Waste Compliance Docket Listing

A complete list of the Federal Agency Hazardous Waste Compliance Docket Facilities.

Date of Government Version: 06/02/2016  
Date Data Arrived at EDR: 06/03/2016  
Date Made Active in Reports: 09/02/2016  
Number of Days to Update: 91

Source: Environmental Protection Agency  
Telephone: 202-564-0527  
Last EDR Contact: 02/24/2017  
Next Scheduled EDR Contact: 06/12/2017  
Data Release Frequency: Varies

# GOVERNMENT RECORDS SEARCHED / DATA CURRENCY TRACKING

## UXO: Unexploded Ordnance Sites

A listing of unexploded ordnance site locations

Date of Government Version: 10/25/2015	Source: Department of Defense
Date Data Arrived at EDR: 01/29/2016	Telephone: 571-373-0407
Date Made Active in Reports: 04/05/2016	Last EDR Contact: 04/17/2017
Number of Days to Update: 67	Next Scheduled EDR Contact: 07/31/2017
	Data Release Frequency: Varies

## FUELS PROGRAM: EPA Fuels Program Registered Listing

This listing includes facilities that are registered under the Part 80 (Code of Federal Regulations) EPA Fuels Programs. All companies now are required to submit new and updated registrations.

Date of Government Version: 02/22/2017	Source: EPA
Date Data Arrived at EDR: 02/22/2017	Telephone: 800-385-6164
Date Made Active in Reports: 05/12/2017	Last EDR Contact: 02/22/2017
Number of Days to Update: 79	Next Scheduled EDR Contact: 06/05/2017
	Data Release Frequency: Quarterly

## CA BOND EXP. PLAN: Bond Expenditure Plan

Department of Health Services developed a site-specific expenditure plan as the basis for an appropriation of Hazardous Substance Cleanup Bond Act funds. It is not updated.

Date of Government Version: 01/01/1989	Source: Department of Health Services
Date Data Arrived at EDR: 07/27/1994	Telephone: 916-255-2118
Date Made Active in Reports: 08/02/1994	Last EDR Contact: 05/31/1994
Number of Days to Update: 6	Next Scheduled EDR Contact: N/A
	Data Release Frequency: No Update Planned

## CORTESE: "Cortese" Hazardous Waste & Substances Sites List

The sites for the list are designated by the State Water Resource Control Board (LUST), the Integrated Waste Board (SWF/LS), and the Department of Toxic Substances Control (Cal-Sites).

Date of Government Version: 12/28/2016	Source: CAL EPA/Office of Emergency Information
Date Data Arrived at EDR: 12/28/2016	Telephone: 916-323-3400
Date Made Active in Reports: 03/02/2017	Last EDR Contact: 03/29/2017
Number of Days to Update: 64	Next Scheduled EDR Contact: 07/10/2017
	Data Release Frequency: Quarterly

## DRYCLEANERS: Cleaner Facilities

A list of drycleaner related facilities that have EPA ID numbers. These are facilities with certain SIC codes: power laundries, family and commercial; garment pressing and cleaner's agents; linen supply; coin-operated laundries and cleaning; drycleaning plants, except rugs; carpet and upholster cleaning; industrial launderers; laundry and garment services.

Date of Government Version: 09/02/2016	Source: Department of Toxic Substance Control
Date Data Arrived at EDR: 09/27/2016	Telephone: 916-327-4498
Date Made Active in Reports: 12/15/2016	Last EDR Contact: 03/27/2017
Number of Days to Update: 79	Next Scheduled EDR Contact: 06/19/2017
	Data Release Frequency: Annually

## EMI: Emissions Inventory Data

Toxics and criteria pollutant emissions data collected by the ARB and local air pollution agencies.

Date of Government Version: 12/31/2014	Source: California Air Resources Board
Date Data Arrived at EDR: 09/23/2016	Telephone: 916-322-2990
Date Made Active in Reports: 10/24/2016	Last EDR Contact: 03/21/2017
Number of Days to Update: 31	Next Scheduled EDR Contact: 07/03/2017
	Data Release Frequency: Varies

# GOVERNMENT RECORDS SEARCHED / DATA CURRENCY TRACKING

## ENF: Enforcement Action Listing

A listing of Water Board Enforcement Actions. Formal is everything except Oral/Verbal Communication, Notice of Violation, Expedited Payment Letter, and Staff Enforcement Letter.

Date of Government Version: 12/06/2016	Source: State Water Resources Control Board
Date Data Arrived at EDR: 12/09/2016	Telephone: 916-445-9379
Date Made Active in Reports: 01/18/2017	Last EDR Contact: 04/24/2017
Number of Days to Update: 40	Next Scheduled EDR Contact: 08/07/2017
	Data Release Frequency: Varies

## Financial Assurance 1: Financial Assurance Information Listing

Financial Assurance information

Date of Government Version: 04/25/2016	Source: Department of Toxic Substances Control
Date Data Arrived at EDR: 04/29/2016	Telephone: 916-255-3628
Date Made Active in Reports: 06/21/2016	Last EDR Contact: 05/05/2017
Number of Days to Update: 53	Next Scheduled EDR Contact: 08/07/2017
	Data Release Frequency: Varies

## Financial Assurance 2: Financial Assurance Information Listing

A listing of financial assurance information for solid waste facilities. Financial assurance is intended to ensure that resources are available to pay for the cost of closure, post-closure care, and corrective measures if the owner or operator of a regulated facility is unable or unwilling to pay.

Date of Government Version: 11/16/2016	Source: California Integrated Waste Management Board
Date Data Arrived at EDR: 11/18/2016	Telephone: 916-341-6066
Date Made Active in Reports: 01/20/2017	Last EDR Contact: 05/15/2017
Number of Days to Update: 63	Next Scheduled EDR Contact: 08/28/2017
	Data Release Frequency: Varies

## HAZNET: Facility and Manifest Data

Facility and Manifest Data. The data is extracted from the copies of hazardous waste manifests received each year by the DTSC. The annual volume of manifests is typically 700,000 - 1,000,000 annually, representing approximately 350,000 - 500,000 shipments. Data are from the manifests submitted without correction, and therefore many contain some invalid values for data elements such as generator ID, TSD ID, waste category, and disposal method. This database begins with calendar year 1993.

Date of Government Version: 12/31/2015	Source: California Environmental Protection Agency
Date Data Arrived at EDR: 10/12/2016	Telephone: 916-255-1136
Date Made Active in Reports: 12/15/2016	Last EDR Contact: 04/14/2017
Number of Days to Update: 64	Next Scheduled EDR Contact: 07/24/2017
	Data Release Frequency: Annually

## ICE: ICE

Contains data pertaining to the Permitted Facilities with Inspections / Enforcements sites tracked in Envirositor.

Date of Government Version: 11/21/2016	Source: Department of Toxic Substances Control
Date Data Arrived at EDR: 11/22/2016	Telephone: 877-786-9427
Date Made Active in Reports: 01/23/2017	Last EDR Contact: 02/22/2017
Number of Days to Update: 62	Next Scheduled EDR Contact: 06/05/2017
	Data Release Frequency: Quarterly

## HIST CORTESE: Hazardous Waste & Substance Site List

The sites for the list are designated by the State Water Resource Control Board [LUST], the Integrated Waste Board [SWF/LS], and the Department of Toxic Substances Control [CALSITES]. This listing is no longer updated by the state agency.

Date of Government Version: 04/01/2001	Source: Department of Toxic Substances Control
Date Data Arrived at EDR: 01/22/2009	Telephone: 916-323-3400
Date Made Active in Reports: 04/08/2009	Last EDR Contact: 01/22/2009
Number of Days to Update: 76	Next Scheduled EDR Contact: N/A
	Data Release Frequency: No Update Planned

# GOVERNMENT RECORDS SEARCHED / DATA CURRENCY TRACKING

## HWP: EnviroStor Permitted Facilities Listing

Detailed information on permitted hazardous waste facilities and corrective action ("cleanups") tracked in EnviroStor.

Date of Government Version: 11/21/2016	Source: Department of Toxic Substances Control
Date Data Arrived at EDR: 11/22/2016	Telephone: 916-323-3400
Date Made Active in Reports: 01/23/2017	Last EDR Contact: 02/22/2017
Number of Days to Update: 62	Next Scheduled EDR Contact: 06/05/2017
	Data Release Frequency: Quarterly

## HWT: Registered Hazardous Waste Transporter Database

A listing of hazardous waste transporters. In California, unless specifically exempted, it is unlawful for any person to transport hazardous wastes unless the person holds a valid registration issued by DTSC. A hazardous waste transporter registration is valid for one year and is assigned a unique registration number.

Date of Government Version: 04/11/2017	Source: Department of Toxic Substances Control
Date Data Arrived at EDR: 04/13/2017	Telephone: 916-440-7145
Date Made Active in Reports: 04/26/2017	Last EDR Contact: 04/13/2017
Number of Days to Update: 13	Next Scheduled EDR Contact: 07/24/2017
	Data Release Frequency: Quarterly

## MINES: Mines Site Location Listing

A listing of mine site locations from the Office of Mine Reclamation.

Date of Government Version: 09/12/2016	Source: Department of Conservation
Date Data Arrived at EDR: 09/14/2016	Telephone: 916-322-1080
Date Made Active in Reports: 10/14/2016	Last EDR Contact: 03/13/2017
Number of Days to Update: 30	Next Scheduled EDR Contact: 06/26/2017
	Data Release Frequency: Varies

## MWMP: Medical Waste Management Program Listing

The Medical Waste Management Program (MWMP) ensures the proper handling and disposal of medical waste by permitting and inspecting medical waste Offsite Treatment Facilities (PDF) and Transfer Stations (PDF) throughout the state. MWMP also oversees all Medical Waste Transporters.

Date of Government Version: 12/02/2016	Source: Department of Public Health
Date Data Arrived at EDR: 12/06/2016	Telephone: 916-558-1784
Date Made Active in Reports: 03/02/2017	Last EDR Contact: 03/07/2017
Number of Days to Update: 86	Next Scheduled EDR Contact: 06/19/2017
	Data Release Frequency: Varies

## NPDES: NPDES Permits Listing

A listing of NPDES permits, including stormwater.

Date of Government Version: 11/14/2016	Source: State Water Resources Control Board
Date Data Arrived at EDR: 11/15/2016	Telephone: 916-445-9379
Date Made Active in Reports: 03/02/2017	Last EDR Contact: 05/17/2017
Number of Days to Update: 107	Next Scheduled EDR Contact: 08/28/2017
	Data Release Frequency: Quarterly

## PEST LIC: Pesticide Regulation Licenses Listing

A listing of licenses and certificates issued by the Department of Pesticide Regulation. The DPR issues licenses and/or certificates to: Persons and businesses that apply or sell pesticides; Pest control dealers and brokers; Persons who advise on agricultural pesticide applications.

Date of Government Version: 12/06/2016	Source: Department of Pesticide Regulation
Date Data Arrived at EDR: 12/06/2016	Telephone: 916-445-4038
Date Made Active in Reports: 03/03/2017	Last EDR Contact: 03/07/2017
Number of Days to Update: 87	Next Scheduled EDR Contact: 06/19/2017
	Data Release Frequency: Quarterly



# GOVERNMENT RECORDS SEARCHED / DATA CURRENCY TRACKING

## PROC: Certified Processors Database

A listing of certified processors.

Date of Government Version: 03/13/2017  
Date Data Arrived at EDR: 03/14/2017  
Date Made Active in Reports: 05/03/2017  
Number of Days to Update: 50

Source: Department of Conservation  
Telephone: 916-323-3836  
Last EDR Contact: 03/14/2017  
Next Scheduled EDR Contact: 06/26/2017  
Data Release Frequency: Quarterly

## NOTIFY 65: Proposition 65 Records

Listings of all Proposition 65 incidents reported to counties by the State Water Resources Control Board and the Regional Water Quality Control Board. This database is no longer updated by the reporting agency.

Date of Government Version: 12/16/2016  
Date Data Arrived at EDR: 12/22/2016  
Date Made Active in Reports: 03/02/2017  
Number of Days to Update: 70

Source: State Water Resources Control Board  
Telephone: 916-445-3846  
Last EDR Contact: 04/03/2017  
Next Scheduled EDR Contact: 07/03/2017  
Data Release Frequency: No Update Planned

## UIC: UIC Listing

A listing of wells identified as underground injection wells, in the California Oil and Gas Wells database.

Date of Government Version: 01/20/2017  
Date Data Arrived at EDR: 03/14/2017  
Date Made Active in Reports: 05/03/2017  
Number of Days to Update: 50

Source: Department of Conservation  
Telephone: 916-445-2408  
Last EDR Contact: 03/14/2017  
Next Scheduled EDR Contact: 06/26/2017  
Data Release Frequency: Varies

## WASTEWATER PITS: Oil Wastewater Pits Listing

Water officials discovered that oil producers have been dumping chemical-laden wastewater into hundreds of unlined pits that are operating without proper permits. Inspections completed by the Central Valley Regional Water Quality Control Board revealed the existence of previously unidentified waste sites. The water board's review found that more than one-third of the region's active disposal pits are operating without permission.

Date of Government Version: 04/15/2015  
Date Data Arrived at EDR: 04/17/2015  
Date Made Active in Reports: 06/23/2015  
Number of Days to Update: 67

Source: RWQCB, Central Valley Region  
Telephone: 559-445-5577  
Last EDR Contact: 04/14/2017  
Next Scheduled EDR Contact: 07/24/2017  
Data Release Frequency: Varies

## WDS: Waste Discharge System

Sites which have been issued waste discharge requirements.

Date of Government Version: 06/19/2007  
Date Data Arrived at EDR: 06/20/2007  
Date Made Active in Reports: 06/29/2007  
Number of Days to Update: 9

Source: State Water Resources Control Board  
Telephone: 916-341-5227  
Last EDR Contact: 02/17/2017  
Next Scheduled EDR Contact: 06/05/2017  
Data Release Frequency: Quarterly

## WIP: Well Investigation Program Case List

Well Investigation Program case in the San Gabriel and San Fernando Valley area.

Date of Government Version: 07/03/2009  
Date Data Arrived at EDR: 07/21/2009  
Date Made Active in Reports: 08/03/2009  
Number of Days to Update: 13

Source: Los Angeles Water Quality Control Board  
Telephone: 213-576-6726  
Last EDR Contact: 03/24/2017  
Next Scheduled EDR Contact: 07/10/2017  
Data Release Frequency: Varies

# GOVERNMENT RECORDS SEARCHED / DATA CURRENCY TRACKING

## EDR HIGH RISK HISTORICAL RECORDS

### *EDR Exclusive Records*

#### EDR MGP: EDR Proprietary Manufactured Gas Plants

The EDR Proprietary Manufactured Gas Plant Database includes records of coal gas plants (manufactured gas plants) compiled by EDR's researchers. Manufactured gas sites were used in the United States from the 1800's to 1950's to produce a gas that could be distributed and used as fuel. These plants used whale oil, rosin, coal, or a mixture of coal, oil, and water that also produced a significant amount of waste. Many of the byproducts of the gas production, such as coal tar (oily waste containing volatile and non-volatile chemicals), sludges, oils and other compounds are potentially hazardous to human health and the environment. The byproduct from this process was frequently disposed of directly at the plant site and can remain or spread slowly, serving as a continuous source of soil and groundwater contamination.

Date of Government Version: N/A  
Date Data Arrived at EDR: N/A  
Date Made Active in Reports: N/A  
Number of Days to Update: N/A

Source: EDR, Inc.  
Telephone: N/A  
Last EDR Contact: N/A  
Next Scheduled EDR Contact: N/A  
Data Release Frequency: No Update Planned

#### EDR Hist Auto: EDR Exclusive Historic Gas Stations

EDR has searched selected national collections of business directories and has collected listings of potential gas station/filling station/service station sites that were available to EDR researchers. EDR's review was limited to those categories of sources that might, in EDR's opinion, include gas station/filling station/service station establishments. The categories reviewed included, but were not limited to gas, gas station, gasoline station, filling station, auto, automobile repair, auto service station, service station, etc. This database falls within a category of information EDR classifies as "High Risk Historical Records", or HRHR. EDR's HRHR effort presents unique and sometimes proprietary data about past sites and operations that typically create environmental concerns, but may not show up in current government records searches.

Date of Government Version: N/A  
Date Data Arrived at EDR: N/A  
Date Made Active in Reports: N/A  
Number of Days to Update: N/A

Source: EDR, Inc.  
Telephone: N/A  
Last EDR Contact: N/A  
Next Scheduled EDR Contact: N/A  
Data Release Frequency: Varies

#### EDR Hist Cleaner: EDR Exclusive Historic Dry Cleaners

EDR has searched selected national collections of business directories and has collected listings of potential dry cleaner sites that were available to EDR researchers. EDR's review was limited to those categories of sources that might, in EDR's opinion, include dry cleaning establishments. The categories reviewed included, but were not limited to dry cleaners, cleaners, laundry, laundromat, cleaning/laundry, wash & dry etc. This database falls within a category of information EDR classifies as "High Risk Historical Records", or HRHR. EDR's HRHR effort presents unique and sometimes proprietary data about past sites and operations that typically create environmental concerns, but may not show up in current government records searches.

Date of Government Version: N/A  
Date Data Arrived at EDR: N/A  
Date Made Active in Reports: N/A  
Number of Days to Update: N/A

Source: EDR, Inc.  
Telephone: N/A  
Last EDR Contact: N/A  
Next Scheduled EDR Contact: N/A  
Data Release Frequency: Varies

## EDR RECOVERED GOVERNMENT ARCHIVES

### *Exclusive Recovered Govt. Archives*

#### RGA LF: Recovered Government Archive Solid Waste Facilities List

The EDR Recovered Government Archive Landfill database provides a list of landfills derived from historical databases and includes many records that no longer appear in current government lists. Compiled from Records formerly available from the Department of Resources Recycling and Recovery in California.

# GOVERNMENT RECORDS SEARCHED / DATA CURRENCY TRACKING

Date of Government Version: N/A  
Date Data Arrived at EDR: 07/01/2013  
Date Made Active in Reports: 01/13/2014  
Number of Days to Update: 196

Source: Department of Resources Recycling and Recovery  
Telephone: N/A  
Last EDR Contact: 06/01/2012  
Next Scheduled EDR Contact: N/A  
Data Release Frequency: Varies

## RGA LUST: Recovered Government Archive Leaking Underground Storage Tank

The EDR Recovered Government Archive Leaking Underground Storage Tank database provides a list of LUST incidents derived from historical databases and includes many records that no longer appear in current government lists. Compiled from Records formerly available from the State Water Resources Control Board in California.

Date of Government Version: N/A  
Date Data Arrived at EDR: 07/01/2013  
Date Made Active in Reports: 12/30/2013  
Number of Days to Update: 182

Source: State Water Resources Control Board  
Telephone: N/A  
Last EDR Contact: 06/01/2012  
Next Scheduled EDR Contact: N/A  
Data Release Frequency: Varies

## COUNTY RECORDS

### ALAMEDA COUNTY:

#### Contaminated Sites

A listing of contaminated sites overseen by the Toxic Release Program (oil and groundwater contamination from chemical releases and spills) and the Leaking Underground Storage Tank Program (soil and ground water contamination from leaking petroleum USTs).

Date of Government Version: 04/10/2017  
Date Data Arrived at EDR: 04/11/2017  
Date Made Active in Reports: 05/12/2017  
Number of Days to Update: 31

Source: Alameda County Environmental Health Services  
Telephone: 510-567-6700  
Last EDR Contact: 04/10/2017  
Next Scheduled EDR Contact: 07/24/2017  
Data Release Frequency: Semi-Annually

#### Underground Tanks

Underground storage tank sites located in Alameda county.

Date of Government Version: 04/10/2017  
Date Data Arrived at EDR: 04/11/2017  
Date Made Active in Reports: 05/02/2017  
Number of Days to Update: 21

Source: Alameda County Environmental Health Services  
Telephone: 510-567-6700  
Last EDR Contact: 04/10/2017  
Next Scheduled EDR Contact: 04/24/2047  
Data Release Frequency: Semi-Annually

### AMADOR COUNTY:

#### CUPA Facility List

Cupa Facility List

Date of Government Version: 03/06/2017  
Date Data Arrived at EDR: 03/08/2017  
Date Made Active in Reports: 04/14/2017  
Number of Days to Update: 37

Source: Amador County Environmental Health  
Telephone: 209-223-6439  
Last EDR Contact: 03/06/2017  
Next Scheduled EDR Contact: 06/19/2017  
Data Release Frequency: Varies

### BUTTE COUNTY:

#### CUPA Facility Listing

Cupa facility list.

# GOVERNMENT RECORDS SEARCHED / DATA CURRENCY TRACKING

Date of Government Version: 01/31/2017  
Date Data Arrived at EDR: 02/07/2017  
Date Made Active in Reports: 05/12/2017  
Number of Days to Update: 94

Source: Public Health Department  
Telephone: 530-538-7149  
Last EDR Contact: 04/10/2017  
Next Scheduled EDR Contact: 07/24/2017  
Data Release Frequency: No Update Planned

## CALVERAS COUNTY:

### CUPA Facility Listing Cupa Facility Listing

Date of Government Version: 01/09/2017  
Date Data Arrived at EDR: 01/11/2017  
Date Made Active in Reports: 03/02/2017  
Number of Days to Update: 50

Source: Calveras County Environmental Health  
Telephone: 209-754-6399  
Last EDR Contact: 03/27/2017  
Next Scheduled EDR Contact: 07/10/2017  
Data Release Frequency: Quarterly

## COLUSA COUNTY:

### CUPA Facility List Cupa facility list.

Date of Government Version: 02/23/2017  
Date Data Arrived at EDR: 02/24/2017  
Date Made Active in Reports: 05/12/2017  
Number of Days to Update: 77

Source: Health & Human Services  
Telephone: 530-458-0396  
Last EDR Contact: 05/05/2017  
Next Scheduled EDR Contact: 08/21/2017  
Data Release Frequency: Varies

## CONTRA COSTA COUNTY:

### Site List

List includes sites from the underground tank, hazardous waste generator and business plan/2185 programs.

Date of Government Version: 11/17/2016  
Date Data Arrived at EDR: 11/22/2016  
Date Made Active in Reports: 01/26/2017  
Number of Days to Update: 65

Source: Contra Costa Health Services Department  
Telephone: 925-646-2286  
Last EDR Contact: 05/01/2017  
Next Scheduled EDR Contact: 08/14/2017  
Data Release Frequency: Semi-Annually

## DEL NORTE COUNTY:

### CUPA Facility List Cupa Facility list

Date of Government Version: 01/31/2017  
Date Data Arrived at EDR: 02/03/2017  
Date Made Active in Reports: 04/14/2017  
Number of Days to Update: 70

Source: Del Norte County Environmental Health Division  
Telephone: 707-465-0426  
Last EDR Contact: 05/01/2017  
Next Scheduled EDR Contact: 08/14/2017  
Data Release Frequency: Varies

## EL DORADO COUNTY:

### CUPA Facility List CUPA facility list.

# GOVERNMENT RECORDS SEARCHED / DATA CURRENCY TRACKING

Date of Government Version: 02/24/2017  
Date Data Arrived at EDR: 02/28/2017  
Date Made Active in Reports: 05/12/2017  
Number of Days to Update: 73

Source: El Dorado County Environmental Management Department  
Telephone: 530-621-6623  
Last EDR Contact: 05/01/2017  
Next Scheduled EDR Contact: 08/14/2017  
Data Release Frequency: Varies

## FRESNO COUNTY:

### CUPA Resources List

Certified Unified Program Agency. CUPA's are responsible for implementing a unified hazardous materials and hazardous waste management regulatory program. The agency provides oversight of businesses that deal with hazardous materials, operate underground storage tanks or aboveground storage tanks.

Date of Government Version: 04/06/2017  
Date Data Arrived at EDR: 04/07/2017  
Date Made Active in Reports: 05/17/2017  
Number of Days to Update: 40

Source: Dept. of Community Health  
Telephone: 559-445-3271  
Last EDR Contact: 03/31/2017  
Next Scheduled EDR Contact: 07/17/2017  
Data Release Frequency: Semi-Annually

## HUMBOLDT COUNTY:

### CUPA Facility List

CUPA facility list.

Date of Government Version: 03/20/2017  
Date Data Arrived at EDR: 03/21/2017  
Date Made Active in Reports: 05/17/2017  
Number of Days to Update: 57

Source: Humboldt County Environmental Health  
Telephone: N/A  
Last EDR Contact: 02/21/2017  
Next Scheduled EDR Contact: 06/05/2017  
Data Release Frequency: Varies

## IMPERIAL COUNTY:

### CUPA Facility List

Cupa facility list.

Date of Government Version: 01/23/2017  
Date Data Arrived at EDR: 01/25/2017  
Date Made Active in Reports: 03/02/2017  
Number of Days to Update: 36

Source: San Diego Border Field Office  
Telephone: 760-339-2777  
Last EDR Contact: 04/24/2017  
Next Scheduled EDR Contact: 08/07/2017  
Data Release Frequency: Varies

## INYO COUNTY:

### CUPA Facility List

Cupa facility list.

Date of Government Version: 09/10/2013  
Date Data Arrived at EDR: 09/11/2013  
Date Made Active in Reports: 10/14/2013  
Number of Days to Update: 33

Source: Inyo County Environmental Health Services  
Telephone: 760-878-0238  
Last EDR Contact: 03/06/2017  
Next Scheduled EDR Contact: 06/05/2017  
Data Release Frequency: Varies

## KERN COUNTY:

# GOVERNMENT RECORDS SEARCHED / DATA CURRENCY TRACKING

## Underground Storage Tank Sites & Tank Listing Kern County Sites and Tanks Listing.

Date of Government Version: 02/07/2017  
Date Data Arrived at EDR: 02/10/2017  
Date Made Active in Reports: 05/02/2017  
Number of Days to Update: 81

Source: Kern County Environment Health Services Department  
Telephone: 661-862-8700  
Last EDR Contact: 05/05/2017  
Next Scheduled EDR Contact: 08/21/2017  
Data Release Frequency: Quarterly

## KINGS COUNTY:

### CUPA Facility List

A listing of sites included in the county's Certified Unified Program Agency database. California's Secretary for Environmental Protection established the unified hazardous materials and hazardous waste regulatory program as required by chapter 6.11 of the California Health and Safety Code. The Unified Program consolidates the administration, permits, inspections, and enforcement activities.

Date of Government Version: 03/06/2017  
Date Data Arrived at EDR: 03/07/2017  
Date Made Active in Reports: 05/17/2017  
Number of Days to Update: 71

Source: Kings County Department of Public Health  
Telephone: 559-584-1411  
Last EDR Contact: 03/06/2017  
Next Scheduled EDR Contact: 06/05/2017  
Data Release Frequency: Varies

## LAKE COUNTY:

### CUPA Facility List

Cupa facility list

Date of Government Version: 01/18/2017  
Date Data Arrived at EDR: 01/20/2017  
Date Made Active in Reports: 03/02/2017  
Number of Days to Update: 41

Source: Lake County Environmental Health  
Telephone: 707-263-1164  
Last EDR Contact: 04/17/2017  
Next Scheduled EDR Contact: 07/31/2017  
Data Release Frequency: Varies

## LOS ANGELES COUNTY:

### San Gabriel Valley Areas of Concern

San Gabriel Valley areas where VOC contamination is at or above the MCL as designated by region 9 EPA office.

Date of Government Version: 03/30/2009  
Date Data Arrived at EDR: 03/31/2009  
Date Made Active in Reports: 10/23/2009  
Number of Days to Update: 206

Source: EPA Region 9  
Telephone: 415-972-3178  
Last EDR Contact: 03/20/2017  
Next Scheduled EDR Contact: 07/03/2017  
Data Release Frequency: No Update Planned

### HMS: Street Number List

Industrial Waste and Underground Storage Tank Sites.

Date of Government Version: 11/14/2016  
Date Data Arrived at EDR: 11/18/2016  
Date Made Active in Reports: 01/23/2017  
Number of Days to Update: 66

Source: Department of Public Works  
Telephone: 626-458-3517  
Last EDR Contact: 04/10/2017  
Next Scheduled EDR Contact: 07/24/2017  
Data Release Frequency: Semi-Annually

### List of Solid Waste Facilities

Solid Waste Facilities in Los Angeles County.

# GOVERNMENT RECORDS SEARCHED / DATA CURRENCY TRACKING

Date of Government Version: 04/17/2017  
Date Data Arrived at EDR: 04/18/2017  
Date Made Active in Reports: 05/02/2017  
Number of Days to Update: 14

Source: La County Department of Public Works  
Telephone: 818-458-5185  
Last EDR Contact: 04/18/2017  
Next Scheduled EDR Contact: 07/31/2017  
Data Release Frequency: Varies

## City of Los Angeles Landfills

Landfills owned and maintained by the City of Los Angeles.

Date of Government Version: 01/01/2016  
Date Data Arrived at EDR: 01/26/2016  
Date Made Active in Reports: 03/22/2016  
Number of Days to Update: 56

Source: Engineering & Construction Division  
Telephone: 213-473-7869  
Last EDR Contact: 04/17/2017  
Next Scheduled EDR Contact: 07/31/2017  
Data Release Frequency: Varies

## Site Mitigation List

Industrial sites that have had some sort of spill or complaint.

Date of Government Version: 03/29/2016  
Date Data Arrived at EDR: 04/06/2016  
Date Made Active in Reports: 06/13/2016  
Number of Days to Update: 68

Source: Community Health Services  
Telephone: 323-890-7806  
Last EDR Contact: 04/17/2017  
Next Scheduled EDR Contact: 07/31/2017  
Data Release Frequency: Annually

## City of El Segundo Underground Storage Tank

Underground storage tank sites located in El Segundo city.

Date of Government Version: 01/17/2017  
Date Data Arrived at EDR: 01/18/2017  
Date Made Active in Reports: 05/10/2017  
Number of Days to Update: 112

Source: City of El Segundo Fire Department  
Telephone: 310-524-2236  
Last EDR Contact: 04/17/2017  
Next Scheduled EDR Contact: 07/31/2017  
Data Release Frequency: Semi-Annually

## City of Long Beach Underground Storage Tank

Underground storage tank sites located in the city of Long Beach.

Date of Government Version: 03/09/2017  
Date Data Arrived at EDR: 03/10/2017  
Date Made Active in Reports: 05/03/2017  
Number of Days to Update: 54

Source: City of Long Beach Fire Department  
Telephone: 562-570-2563  
Last EDR Contact: 04/24/2017  
Next Scheduled EDR Contact: 08/07/2017  
Data Release Frequency: Annually

## City of Torrance Underground Storage Tank

Underground storage tank sites located in the city of Torrance.

Date of Government Version: 01/10/2017  
Date Data Arrived at EDR: 01/13/2017  
Date Made Active in Reports: 05/03/2017  
Number of Days to Update: 110

Source: City of Torrance Fire Department  
Telephone: 310-618-2973  
Last EDR Contact: 04/10/2017  
Next Scheduled EDR Contact: 07/24/2017  
Data Release Frequency: Semi-Annually

## MADERA COUNTY:

### CUPA Facility List

A listing of sites included in the county's Certified Unified Program Agency database. California's Secretary for Environmental Protection established the unified hazardous materials and hazardous waste regulatory program as required by chapter 6.11 of the California Health and Safety Code. The Unified Program consolidates the administration, permits, inspections, and enforcement activities.

# GOVERNMENT RECORDS SEARCHED / DATA CURRENCY TRACKING

Date of Government Version: 03/03/2017  
Date Data Arrived at EDR: 03/07/2017  
Date Made Active in Reports: 05/17/2017  
Number of Days to Update: 71

Source: Madera County Environmental Health  
Telephone: 559-675-7823  
Last EDR Contact: 02/21/2017  
Next Scheduled EDR Contact: 06/05/2017  
Data Release Frequency: Varies

## MARIN COUNTY:

### Underground Storage Tank Sites

Currently permitted USTs in Marin County.

Date of Government Version: 03/31/2017  
Date Data Arrived at EDR: 04/06/2017  
Date Made Active in Reports: 05/03/2017  
Number of Days to Update: 27

Source: Public Works Department Waste Management  
Telephone: 415-499-6647  
Last EDR Contact: 03/31/2017  
Next Scheduled EDR Contact: 07/17/2017  
Data Release Frequency: Semi-Annually

## MERCED COUNTY:

### CUPA Facility List

CUPA facility list.

Date of Government Version: 02/22/2017  
Date Data Arrived at EDR: 02/23/2017  
Date Made Active in Reports: 05/17/2017  
Number of Days to Update: 83

Source: Merced County Environmental Health  
Telephone: 209-381-1094  
Last EDR Contact: 02/21/2017  
Next Scheduled EDR Contact: 06/05/2017  
Data Release Frequency: Varies

## MONO COUNTY:

### CUPA Facility List

CUPA Facility List

Date of Government Version: 02/21/2017  
Date Data Arrived at EDR: 03/02/2017  
Date Made Active in Reports: 05/17/2017  
Number of Days to Update: 76

Source: Mono County Health Department  
Telephone: 760-932-5580  
Last EDR Contact: 02/24/2017  
Next Scheduled EDR Contact: 06/12/2017  
Data Release Frequency: Varies

## MONTEREY COUNTY:

### CUPA Facility Listing

CUPA Program listing from the Environmental Health Division.

Date of Government Version: 06/24/2016  
Date Data Arrived at EDR: 06/27/2016  
Date Made Active in Reports: 08/09/2016  
Number of Days to Update: 43

Source: Monterey County Health Department  
Telephone: 831-796-1297  
Last EDR Contact: 02/21/2017  
Next Scheduled EDR Contact: 06/05/2017  
Data Release Frequency: Varies

## NAPA COUNTY:

### Sites With Reported Contamination

A listing of leaking underground storage tank sites located in Napa county.



# GOVERNMENT RECORDS SEARCHED / DATA CURRENCY TRACKING

Date of Government Version: 01/09/2017  
Date Data Arrived at EDR: 01/11/2017  
Date Made Active in Reports: 03/02/2017  
Number of Days to Update: 50

Source: Napa County Department of Environmental Management  
Telephone: 707-253-4269  
Last EDR Contact: 03/09/2017  
Next Scheduled EDR Contact: 06/12/2017  
Data Release Frequency: No Update Planned

## Closed and Operating Underground Storage Tank Sites

Underground storage tank sites located in Napa county.

Date of Government Version: 03/15/2017  
Date Data Arrived at EDR: 03/16/2017  
Date Made Active in Reports: 05/09/2017  
Number of Days to Update: 54

Source: Napa County Department of Environmental Management  
Telephone: 707-253-4269  
Last EDR Contact: 03/09/2017  
Next Scheduled EDR Contact: 06/12/2017  
Data Release Frequency: No Update Planned

## NEVADA COUNTY:

### CUPA Facility List

CUPA facility list.

Date of Government Version: 02/09/2017  
Date Data Arrived at EDR: 02/10/2017  
Date Made Active in Reports: 05/17/2017  
Number of Days to Update: 96

Source: Community Development Agency  
Telephone: 530-265-1467  
Last EDR Contact: 05/01/2017  
Next Scheduled EDR Contact: 08/14/2017  
Data Release Frequency: Varies

## ORANGE COUNTY:

### List of Industrial Site Cleanups

Petroleum and non-petroleum spills.

Date of Government Version: 02/06/2017  
Date Data Arrived at EDR: 02/10/2017  
Date Made Active in Reports: 04/21/2017  
Number of Days to Update: 70

Source: Health Care Agency  
Telephone: 714-834-3446  
Last EDR Contact: 05/08/2017  
Next Scheduled EDR Contact: 08/21/2017  
Data Release Frequency: Annually

### List of Underground Storage Tank Cleanups

Orange County Underground Storage Tank Cleanups (LUST).

Date of Government Version: 11/04/2016  
Date Data Arrived at EDR: 11/11/2016  
Date Made Active in Reports: 01/23/2017  
Number of Days to Update: 73

Source: Health Care Agency  
Telephone: 714-834-3446  
Last EDR Contact: 05/08/2017  
Next Scheduled EDR Contact: 08/21/2017  
Data Release Frequency: Quarterly

### List of Underground Storage Tank Facilities

Orange County Underground Storage Tank Facilities (UST).

Date of Government Version: 02/06/2017  
Date Data Arrived at EDR: 02/07/2017  
Date Made Active in Reports: 05/03/2017  
Number of Days to Update: 85

Source: Health Care Agency  
Telephone: 714-834-3446  
Last EDR Contact: 05/09/2017  
Next Scheduled EDR Contact: 08/21/2017  
Data Release Frequency: Quarterly

## PLACER COUNTY:

# GOVERNMENT RECORDS SEARCHED / DATA CURRENCY TRACKING

## Master List of Facilities

List includes aboveground tanks, underground tanks and cleanup sites.

Date of Government Version: 09/02/2016  
Date Data Arrived at EDR: 09/06/2016  
Date Made Active in Reports: 10/14/2016  
Number of Days to Update: 38

Source: Placer County Health and Human Services  
Telephone: 530-745-2363  
Last EDR Contact: 03/06/2017  
Next Scheduled EDR Contact: 06/19/2017  
Data Release Frequency: Semi-Annually

## RIVERSIDE COUNTY:

### Listing of Underground Tank Cleanup Sites

Riverside County Underground Storage Tank Cleanup Sites (LUST).

Date of Government Version: 04/18/2017  
Date Data Arrived at EDR: 04/20/2017  
Date Made Active in Reports: 04/21/2017  
Number of Days to Update: 1

Source: Department of Environmental Health  
Telephone: 951-358-5055  
Last EDR Contact: 03/20/2017  
Next Scheduled EDR Contact: 07/03/2017  
Data Release Frequency: Quarterly

### Underground Storage Tank Tank List

Underground storage tank sites located in Riverside county.

Date of Government Version: 01/19/2017  
Date Data Arrived at EDR: 01/25/2017  
Date Made Active in Reports: 05/03/2017  
Number of Days to Update: 98

Source: Department of Environmental Health  
Telephone: 951-358-5055  
Last EDR Contact: 03/20/2017  
Next Scheduled EDR Contact: 07/03/2017  
Data Release Frequency: Quarterly

## SACRAMENTO COUNTY:

### Toxic Site Clean-Up List

List of sites where unauthorized releases of potentially hazardous materials have occurred.

Date of Government Version: 11/07/2016  
Date Data Arrived at EDR: 01/05/2017  
Date Made Active in Reports: 03/02/2017  
Number of Days to Update: 56

Source: Sacramento County Environmental Management  
Telephone: 916-875-8406  
Last EDR Contact: 04/04/2017  
Next Scheduled EDR Contact: 07/17/2017  
Data Release Frequency: Quarterly

### Master Hazardous Materials Facility List

Any business that has hazardous materials on site - hazardous material storage sites, underground storage tanks, waste generators.

Date of Government Version: 11/08/2016  
Date Data Arrived at EDR: 01/05/2017  
Date Made Active in Reports: 03/02/2017  
Number of Days to Update: 56

Source: Sacramento County Environmental Management  
Telephone: 916-875-8406  
Last EDR Contact: 04/04/2017  
Next Scheduled EDR Contact: 07/17/2017  
Data Release Frequency: Quarterly

## SAN BERNARDINO COUNTY:

### Hazardous Material Permits

This listing includes underground storage tanks, medical waste handlers/generators, hazardous materials handlers, hazardous waste generators, and waste oil generators/handlers.

# GOVERNMENT RECORDS SEARCHED / DATA CURRENCY TRACKING

Date of Government Version: 12/09/2016  
Date Data Arrived at EDR: 12/13/2016  
Date Made Active in Reports: 03/03/2017  
Number of Days to Update: 80

Source: San Bernardino County Fire Department Hazardous Materials Division  
Telephone: 909-387-3041  
Last EDR Contact: 05/08/2017  
Next Scheduled EDR Contact: 08/21/2017  
Data Release Frequency: Quarterly

## SAN DIEGO COUNTY:

### Hazardous Materials Management Division Database

The database includes: HE58 - This report contains the business name, site address, business phone number, establishment 'H' permit number, type of permit, and the business status. HE17 - In addition to providing the same information provided in the HE58 listing, HE17 provides inspection dates, violations received by the establishment, hazardous waste generated, the quantity, method of storage, treatment/disposal of waste and the hauler, and information on underground storage tanks. Unauthorized Release List - Includes a summary of environmental contamination cases in San Diego County (underground tank cases, non-tank cases, groundwater contamination, and soil contamination are included.)

Date of Government Version: 10/05/2016  
Date Data Arrived at EDR: 12/06/2016  
Date Made Active in Reports: 03/02/2017  
Number of Days to Update: 86

Source: Hazardous Materials Management Division  
Telephone: 619-338-2268  
Last EDR Contact: 03/10/2017  
Next Scheduled EDR Contact: 06/19/2017  
Data Release Frequency: Quarterly

### Solid Waste Facilities

San Diego County Solid Waste Facilities.

Date of Government Version: 10/31/2015  
Date Data Arrived at EDR: 11/07/2015  
Date Made Active in Reports: 01/04/2016  
Number of Days to Update: 58

Source: Department of Health Services  
Telephone: 619-338-2209  
Last EDR Contact: 04/24/2017  
Next Scheduled EDR Contact: 08/07/2017  
Data Release Frequency: Varies

### Environmental Case Listing

The listing contains all underground tank release cases and projects pertaining to properties contaminated with hazardous substances that are actively under review by the Site Assessment and Mitigation Program.

Date of Government Version: 03/23/2010  
Date Data Arrived at EDR: 06/15/2010  
Date Made Active in Reports: 07/09/2010  
Number of Days to Update: 24

Source: San Diego County Department of Environmental Health  
Telephone: 619-338-2371  
Last EDR Contact: 03/06/2017  
Next Scheduled EDR Contact: 06/19/2017  
Data Release Frequency: No Update Planned

## SAN FRANCISCO COUNTY:

### Local Oversight Facilities

A listing of leaking underground storage tank sites located in San Francisco county.

Date of Government Version: 09/19/2008  
Date Data Arrived at EDR: 09/19/2008  
Date Made Active in Reports: 09/29/2008  
Number of Days to Update: 10

Source: Department Of Public Health San Francisco County  
Telephone: 415-252-3920  
Last EDR Contact: 05/05/2017  
Next Scheduled EDR Contact: 08/21/2017  
Data Release Frequency: Quarterly

### Underground Storage Tank Information

Underground storage tank sites located in San Francisco county.

Date of Government Version: 02/28/2017  
Date Data Arrived at EDR: 03/02/2017  
Date Made Active in Reports: 05/03/2017  
Number of Days to Update: 62

Source: Department of Public Health  
Telephone: 415-252-3920  
Last EDR Contact: 05/05/2017  
Next Scheduled EDR Contact: 08/21/2017  
Data Release Frequency: Quarterly

## SAN JOAQUIN COUNTY:

# GOVERNMENT RECORDS SEARCHED / DATA CURRENCY TRACKING

## San Joaquin Co. UST

A listing of underground storage tank locations in San Joaquin county.

Date of Government Version: 03/21/2017  
Date Data Arrived at EDR: 03/23/2017  
Date Made Active in Reports: 05/09/2017  
Number of Days to Update: 47

Source: Environmental Health Department  
Telephone: N/A  
Last EDR Contact: 03/20/2017  
Next Scheduled EDR Contact: 07/03/2017  
Data Release Frequency: Semi-Annually

## SAN LUIS OBISPO COUNTY:

### CUPA Facility List

Cupa Facility List.

Date of Government Version: 11/17/2016  
Date Data Arrived at EDR: 11/21/2016  
Date Made Active in Reports: 01/19/2017  
Number of Days to Update: 39

Source: San Luis Obispo County Public Health Department  
Telephone: 805-781-5596  
Last EDR Contact: 02/21/2017  
Next Scheduled EDR Contact: 06/05/2017  
Data Release Frequency: Varies

## SAN MATEO COUNTY:

### Business Inventory

List includes Hazardous Materials Business Plan, hazardous waste generators, and underground storage tanks.

Date of Government Version: 03/15/2017  
Date Data Arrived at EDR: 04/07/2017  
Date Made Active in Reports: 05/10/2017  
Number of Days to Update: 33

Source: San Mateo County Environmental Health Services Division  
Telephone: 650-363-1921  
Last EDR Contact: 03/09/2017  
Next Scheduled EDR Contact: 06/26/2017  
Data Release Frequency: Annually

### Fuel Leak List

A listing of leaking underground storage tank sites located in San Mateo county.

Date of Government Version: 03/15/2017  
Date Data Arrived at EDR: 04/07/2017  
Date Made Active in Reports: 04/21/2017  
Number of Days to Update: 14

Source: San Mateo County Environmental Health Services Division  
Telephone: 650-363-1921  
Last EDR Contact: 03/27/2017  
Next Scheduled EDR Contact: 06/26/2017  
Data Release Frequency: Semi-Annually

## SANTA BARBARA COUNTY:

### CUPA Facility Listing

CUPA Program Listing from the Environmental Health Services division.

Date of Government Version: 09/08/2011  
Date Data Arrived at EDR: 09/09/2011  
Date Made Active in Reports: 10/07/2011  
Number of Days to Update: 28

Source: Santa Barbara County Public Health Department  
Telephone: 805-686-8167  
Last EDR Contact: 02/21/2017  
Next Scheduled EDR Contact: 06/05/2017  
Data Release Frequency: Varies

## SANTA CLARA COUNTY:

### Cupa Facility List

Cupa facility list

# GOVERNMENT RECORDS SEARCHED / DATA CURRENCY TRACKING

Date of Government Version: 11/16/2016  
Date Data Arrived at EDR: 11/21/2016  
Date Made Active in Reports: 01/19/2017  
Number of Days to Update: 59

Source: Department of Environmental Health  
Telephone: 408-918-1973  
Last EDR Contact: 02/21/2017  
Next Scheduled EDR Contact: 06/05/2017  
Data Release Frequency: Varies

## HIST LUST - Fuel Leak Site Activity Report

A listing of open and closed leaking underground storage tanks. This listing is no longer updated by the county. Leaking underground storage tanks are now handled by the Department of Environmental Health.

Date of Government Version: 03/29/2005  
Date Data Arrived at EDR: 03/30/2005  
Date Made Active in Reports: 04/21/2005  
Number of Days to Update: 22

Source: Santa Clara Valley Water District  
Telephone: 408-265-2600  
Last EDR Contact: 03/23/2009  
Next Scheduled EDR Contact: 06/22/2009  
Data Release Frequency: No Update Planned

## LOP Listing

A listing of leaking underground storage tanks located in Santa Clara county.

Date of Government Version: 03/03/2014  
Date Data Arrived at EDR: 03/05/2014  
Date Made Active in Reports: 03/18/2014  
Number of Days to Update: 13

Source: Department of Environmental Health  
Telephone: 408-918-3417  
Last EDR Contact: 02/24/2017  
Next Scheduled EDR Contact: 06/12/2017  
Data Release Frequency: Annually

## Hazardous Material Facilities

Hazardous material facilities, including underground storage tank sites.

Date of Government Version: 11/07/2016  
Date Data Arrived at EDR: 11/10/2016  
Date Made Active in Reports: 01/24/2017  
Number of Days to Update: 75

Source: City of San Jose Fire Department  
Telephone: 408-535-7694  
Last EDR Contact: 05/05/2017  
Next Scheduled EDR Contact: 08/21/2017  
Data Release Frequency: Annually

## SANTA CRUZ COUNTY:

### CUPA Facility List

CUPA facility listing.

Date of Government Version: 11/16/2016  
Date Data Arrived at EDR: 11/21/2016  
Date Made Active in Reports: 01/19/2017  
Number of Days to Update: 59

Source: Santa Cruz County Environmental Health  
Telephone: 831-464-2761  
Last EDR Contact: 02/21/2017  
Next Scheduled EDR Contact: 06/05/2017  
Data Release Frequency: Varies

## SHASTA COUNTY:

### CUPA Facility List

Cupa Facility List.

Date of Government Version: 12/13/2016  
Date Data Arrived at EDR: 12/16/2016  
Date Made Active in Reports: 03/02/2017  
Number of Days to Update: 76

Source: Shasta County Department of Resource Management  
Telephone: 530-225-5789  
Last EDR Contact: 02/21/2017  
Next Scheduled EDR Contact: 06/05/2017  
Data Release Frequency: Varies

## SOLANO COUNTY:

# GOVERNMENT RECORDS SEARCHED / DATA CURRENCY TRACKING

## Leaking Underground Storage Tanks

A listing of leaking underground storage tank sites located in Solano county.

Date of Government Version: 11/29/2016  
Date Data Arrived at EDR: 12/21/2016  
Date Made Active in Reports: 12/22/2016  
Number of Days to Update: 1

Source: Solano County Department of Environmental Management  
Telephone: 707-784-6770  
Last EDR Contact: 03/09/2017  
Next Scheduled EDR Contact: 06/26/2017  
Data Release Frequency: Quarterly

## Underground Storage Tanks

Underground storage tank sites located in Solano county.

Date of Government Version: 03/15/2017  
Date Data Arrived at EDR: 03/17/2017  
Date Made Active in Reports: 05/03/2017  
Number of Days to Update: 47

Source: Solano County Department of Environmental Management  
Telephone: 707-784-6770  
Last EDR Contact: 03/09/2017  
Next Scheduled EDR Contact: 06/26/2017  
Data Release Frequency: Quarterly

## SONOMA COUNTY:

### Cupa Facility List

Cupa Facility list

Date of Government Version: 12/22/2016  
Date Data Arrived at EDR: 12/27/2016  
Date Made Active in Reports: 03/02/2017  
Number of Days to Update: 65

Source: County of Sonoma Fire & Emergency Services Department  
Telephone: 707-565-1174  
Last EDR Contact: 03/27/2017  
Next Scheduled EDR Contact: 07/10/2017  
Data Release Frequency: Varies

### Leaking Underground Storage Tank Sites

A listing of leaking underground storage tank sites located in Sonoma county.

Date of Government Version: 01/04/2017  
Date Data Arrived at EDR: 01/06/2017  
Date Made Active in Reports: 03/02/2017  
Number of Days to Update: 55

Source: Department of Health Services  
Telephone: 707-565-6565  
Last EDR Contact: 03/27/2017  
Next Scheduled EDR Contact: 07/10/2017  
Data Release Frequency: Quarterly

## STANISLAUS COUNTY:

### CUPA Facility List

Cupa facility list

Date of Government Version: 01/20/2017  
Date Data Arrived at EDR: 01/24/2017  
Date Made Active in Reports: 05/18/2017  
Number of Days to Update: 114

Source: Stanislaus County Department of Environmental Protection  
Telephone: 209-525-6751  
Last EDR Contact: 11/30/2017  
Next Scheduled EDR Contact: 07/31/2017  
Data Release Frequency: Varies

## SUTTER COUNTY:

### Underground Storage Tanks

Underground storage tank sites located in Sutter county.

Date of Government Version: 12/02/2016  
Date Data Arrived at EDR: 12/06/2016  
Date Made Active in Reports: 01/10/2017  
Number of Days to Update: 35

Source: Sutter County Department of Agriculture  
Telephone: 530-822-7500  
Last EDR Contact: 03/06/2017  
Next Scheduled EDR Contact: 06/19/2017  
Data Release Frequency: Semi-Annually

## TRINITY COUNTY:

# GOVERNMENT RECORDS SEARCHED / DATA CURRENCY TRACKING

## CUPA Facility List

Cupa facility list

Date of Government Version: 01/23/2017  
Date Data Arrived at EDR: 01/25/2017  
Date Made Active in Reports: 05/18/2017  
Number of Days to Update: 113

Source: Department of Toxic Substances Control  
Telephone: 760-352-0381  
Last EDR Contact: 04/24/2017  
Next Scheduled EDR Contact: 08/07/2017  
Data Release Frequency: Varies

## TUOLUMNE COUNTY:

### CUPA Facility List

Cupa facility list

Date of Government Version: 01/25/2017  
Date Data Arrived at EDR: 01/27/2017  
Date Made Active in Reports: 03/02/2017  
Number of Days to Update: 34

Source: Divison of Environmental Health  
Telephone: 209-533-5633  
Last EDR Contact: 04/24/2017  
Next Scheduled EDR Contact: 08/07/2017  
Data Release Frequency: Varies

## VENTURA COUNTY:

### Business Plan, Hazardous Waste Producers, and Operating Underground Tanks

The BWT list indicates by site address whether the Environmental Health Division has Business Plan (B), Waste Producer (W), and/or Underground Tank (T) information.

Date of Government Version: 12/27/2016  
Date Data Arrived at EDR: 01/27/2017  
Date Made Active in Reports: 05/10/2017  
Number of Days to Update: 103

Source: Ventura County Environmental Health Division  
Telephone: 805-654-2813  
Last EDR Contact: 04/24/2017  
Next Scheduled EDR Contact: 08/07/2017  
Data Release Frequency: Quarterly

### Inventory of Illegal Abandoned and Inactive Sites

Ventura County Inventory of Closed, Illegal Abandoned, and Inactive Sites.

Date of Government Version: 12/01/2011  
Date Data Arrived at EDR: 12/01/2011  
Date Made Active in Reports: 01/19/2012  
Number of Days to Update: 49

Source: Environmental Health Division  
Telephone: 805-654-2813  
Last EDR Contact: 03/31/2017  
Next Scheduled EDR Contact: 07/17/2017  
Data Release Frequency: Annually

### Listing of Underground Tank Cleanup Sites

Ventura County Underground Storage Tank Cleanup Sites (LUST).

Date of Government Version: 05/29/2008  
Date Data Arrived at EDR: 06/24/2008  
Date Made Active in Reports: 07/31/2008  
Number of Days to Update: 37

Source: Environmental Health Division  
Telephone: 805-654-2813  
Last EDR Contact: 05/15/2017  
Next Scheduled EDR Contact: 08/28/2017  
Data Release Frequency: Quarterly

### Medical Waste Program List

To protect public health and safety and the environment from potential exposure to disease causing agents, the Environmental Health Division Medical Waste Program regulates the generation, handling, storage, treatment and disposal of medical waste throughout the County.

Date of Government Version: 09/26/2016  
Date Data Arrived at EDR: 10/27/2016  
Date Made Active in Reports: 01/24/2017  
Number of Days to Update: 89

Source: Ventura County Resource Management Agency  
Telephone: 805-654-2813  
Last EDR Contact: 04/24/2017  
Next Scheduled EDR Contact: 08/07/2017  
Data Release Frequency: Quarterly

# GOVERNMENT RECORDS SEARCHED / DATA CURRENCY TRACKING

## Underground Tank Closed Sites List

Ventura County Operating Underground Storage Tank Sites (UST)/Underground Tank Closed Sites List.

Date of Government Version: 02/27/2017	Source: Environmental Health Division
Date Data Arrived at EDR: 03/15/2017	Telephone: 805-654-2813
Date Made Active in Reports: 05/03/2017	Last EDR Contact: 03/15/2017
Number of Days to Update: 49	Next Scheduled EDR Contact: 06/26/2017
	Data Release Frequency: Quarterly

## YOLO COUNTY:

### Underground Storage Tank Comprehensive Facility Report

Underground storage tank sites located in Yolo county.

Date of Government Version: 03/31/2017	Source: Yolo County Department of Health
Date Data Arrived at EDR: 04/06/2017	Telephone: 530-666-8646
Date Made Active in Reports: 05/03/2017	Last EDR Contact: 03/31/2017
Number of Days to Update: 27	Next Scheduled EDR Contact: 07/17/2017
	Data Release Frequency: Annually

## YUBA COUNTY:

### CUPA Facility List

CUPA facility listing for Yuba County.

Date of Government Version: 10/28/2016	Source: Yuba County Environmental Health Department
Date Data Arrived at EDR: 11/03/2016	Telephone: 530-749-7523
Date Made Active in Reports: 12/15/2016	Last EDR Contact: 05/01/2017
Number of Days to Update: 42	Next Scheduled EDR Contact: 08/14/2017
	Data Release Frequency: Varies

## OTHER DATABASE(S)

Depending on the geographic area covered by this report, the data provided in these specialty databases may or may not be complete. For example, the existence of wetlands information data in a specific report does not mean that all wetlands in the area covered by the report are included. Moreover, the absence of any reported wetlands information does not necessarily mean that wetlands do not exist in the area covered by the report.

### CT MANIFEST: Hazardous Waste Manifest Data

Facility and manifest data. Manifest is a document that lists and tracks hazardous waste from the generator through transporters to a tsd facility.

Date of Government Version: 07/30/2013	Source: Department of Energy & Environmental Protection
Date Data Arrived at EDR: 08/19/2013	Telephone: 860-424-3375
Date Made Active in Reports: 10/03/2013	Last EDR Contact: 05/15/2017
Number of Days to Update: 45	Next Scheduled EDR Contact: 08/28/2017
	Data Release Frequency: No Update Planned

### NJ MANIFEST: Manifest Information

Hazardous waste manifest information.

Date of Government Version: 12/31/2015	Source: Department of Environmental Protection
Date Data Arrived at EDR: 09/29/2016	Telephone: N/A
Date Made Active in Reports: 01/03/2017	Last EDR Contact: 04/11/2017
Number of Days to Update: 96	Next Scheduled EDR Contact: 07/24/2017
	Data Release Frequency: Annually



# GOVERNMENT RECORDS SEARCHED / DATA CURRENCY TRACKING

## NY MANIFEST: Facility and Manifest Data

Manifest is a document that lists and tracks hazardous waste from the generator through transporters to a TSD facility.

Date of Government Version: 01/30/2017  
Date Data Arrived at EDR: 02/01/2017  
Date Made Active in Reports: 02/13/2017  
Number of Days to Update: 12

Source: Department of Environmental Conservation  
Telephone: 518-402-8651  
Last EDR Contact: 05/03/2017  
Next Scheduled EDR Contact: 08/14/2017  
Data Release Frequency: Annually

## PA MANIFEST: Manifest Information

Hazardous waste manifest information.

Date of Government Version: 12/31/2015  
Date Data Arrived at EDR: 07/22/2016  
Date Made Active in Reports: 11/22/2016  
Number of Days to Update: 123

Source: Department of Environmental Protection  
Telephone: 717-783-8990  
Last EDR Contact: 04/18/2017  
Next Scheduled EDR Contact: 07/31/2017  
Data Release Frequency: Annually

## RI MANIFEST: Manifest information

Hazardous waste manifest information

Date of Government Version: 12/31/2013  
Date Data Arrived at EDR: 06/19/2015  
Date Made Active in Reports: 07/15/2015  
Number of Days to Update: 26

Source: Department of Environmental Management  
Telephone: 401-222-2797  
Last EDR Contact: 02/21/2017  
Next Scheduled EDR Contact: 06/05/2017  
Data Release Frequency: Annually

## WI MANIFEST: Manifest Information

Hazardous waste manifest information.

Date of Government Version: 12/31/2015  
Date Data Arrived at EDR: 04/14/2016  
Date Made Active in Reports: 06/03/2016  
Number of Days to Update: 50

Source: Department of Natural Resources  
Telephone: N/A  
Last EDR Contact: 03/13/2017  
Next Scheduled EDR Contact: 06/26/2017  
Data Release Frequency: Annually

## Oil/Gas Pipelines

Source: PennWell Corporation

Petroleum Bundle (Crude Oil, Refined Products, Petrochemicals, Gas Liquids (LPG/NGL), and Specialty Gases (Miscellaneous)) N = Natural Gas Bundle (Natural Gas, Gas Liquids (LPG/NGL), and Specialty Gases (Miscellaneous)). This map includes information copyrighted by PennWell Corporation. This information is provided on a best effort basis and PennWell Corporation does not guarantee its accuracy nor warrant its fitness for any particular purpose. Such information has been reprinted with the permission of PennWell.

## Electric Power Transmission Line Data

Source: PennWell Corporation

This map includes information copyrighted by PennWell Corporation. This information is provided on a best effort basis and PennWell Corporation does not guarantee its accuracy nor warrant its fitness for any particular purpose. Such information has been reprinted with the permission of PennWell.

**Sensitive Receptors:** There are individuals deemed sensitive receptors due to their fragile immune systems and special sensitivity to environmental discharges. These sensitive receptors typically include the elderly, the sick, and children. While the location of all sensitive receptors cannot be determined, EDR indicates those buildings and facilities - schools, daycares, hospitals, medical centers, and nursing homes - where individuals who are sensitive receptors are likely to be located.

## AHA Hospitals:

Source: American Hospital Association, Inc.  
Telephone: 312-280-5991

The database includes a listing of hospitals based on the American Hospital Association's annual survey of hospitals.

## Medical Centers: Provider of Services Listing

Source: Centers for Medicare & Medicaid Services  
Telephone: 410-786-3000

A listing of hospitals with Medicare provider number, produced by Centers of Medicare & Medicaid Services, a federal agency within the U.S. Department of Health and Human Services.

# GOVERNMENT RECORDS SEARCHED / DATA CURRENCY TRACKING

## Nursing Homes

Source: National Institutes of Health

Telephone: 301-594-6248

Information on Medicare and Medicaid certified nursing homes in the United States.

## Public Schools

Source: National Center for Education Statistics

Telephone: 202-502-7300

The National Center for Education Statistics' primary database on elementary and secondary public education in the United States. It is a comprehensive, annual, national statistical database of all public elementary and secondary schools and school districts, which contains data that are comparable across all states.

## Private Schools

Source: National Center for Education Statistics

Telephone: 202-502-7300

The National Center for Education Statistics' primary database on private school locations in the United States.

## Daycare Centers: Licensed Facilities

Source: Department of Social Services

Telephone: 916-657-4041

**Flood Zone Data:** This data was obtained from the Federal Emergency Management Agency (FEMA). It depicts 100-year and 500-year flood zones as defined by FEMA. It includes the National Flood Hazard Layer (NFHL) which incorporates Flood Insurance Rate Map (FIRM) data and Q3 data from FEMA in areas not covered by NFHL.

Source: FEMA

Telephone: 877-336-2627

Date of Government Version: 2003, 2015

**NWI:** National Wetlands Inventory. This data, available in select counties across the country, was obtained by EDR in 2002, 2005 and 2010 from the U.S. Fish and Wildlife Service.

## State Wetlands Data: Wetland Inventory

Source: Department of Fish & Game

Telephone: 916-445-0411

## Current USGS 7.5 Minute Topographic Map

Source: U.S. Geological Survey

## **STREET AND ADDRESS INFORMATION**

© 2015 TomTom North America, Inc. All rights reserved. This material is proprietary and the subject of copyright protection and other intellectual property rights owned by or licensed to Tele Atlas North America, Inc. The use of this material is subject to the terms of a license agreement. You will be held liable for any unauthorized copying or disclosure of this material.

# GEOCHECK<sup>®</sup> - PHYSICAL SETTING SOURCE ADDENDUM

## TARGET PROPERTY ADDRESS

REGIS.LOS ALTOS  
101-151 FIRST STREET  
LOS ALTOS, CA 94022

## TARGET PROPERTY COORDINATES

Latitude (North): 37.379782 - 37° 22' 47.22"  
Longitude (West): 122.118899 - 122° 7' 8.04"  
Universal Transverse Mercator: Zone 10  
UTM X (Meters): 578008.0  
UTM Y (Meters): 4137164.2  
Elevation: 189 ft. above sea level

## USGS TOPOGRAPHIC MAP

Target Property Map: 5641106 MOUNTAIN VIEW, CA  
Version Date: 2012

Southeast Map: 5640178 CUPERTINO, CA  
Version Date: 2012

Southwest Map: 5640188 MINDEGO HILL, CA  
Version Date: 2012

Northwest Map: 5640620 PALO ALTO, CA  
Version Date: 2012

EDR's GeoCheck Physical Setting Source Addendum is provided to assist the environmental professional in forming an opinion about the impact of potential contaminant migration.

Assessment of the impact of contaminant migration generally has two principal investigative components:

1. Groundwater flow direction, and
2. Groundwater flow velocity.

Groundwater flow direction may be impacted by surface topography, hydrology, hydrogeology, characteristics of the soil, and nearby wells. Groundwater flow velocity is generally impacted by the nature of the geologic strata.

# GEOCHECK® - PHYSICAL SETTING SOURCE SUMMARY

## GROUNDWATER FLOW DIRECTION INFORMATION

Groundwater flow direction for a particular site is best determined by a qualified environmental professional using site-specific well data. If such data is not reasonably ascertainable, it may be necessary to rely on other sources of information, such as surface topographic information, hydrologic information, hydrogeologic data collected on nearby properties, and regional groundwater flow information (from deep aquifers).

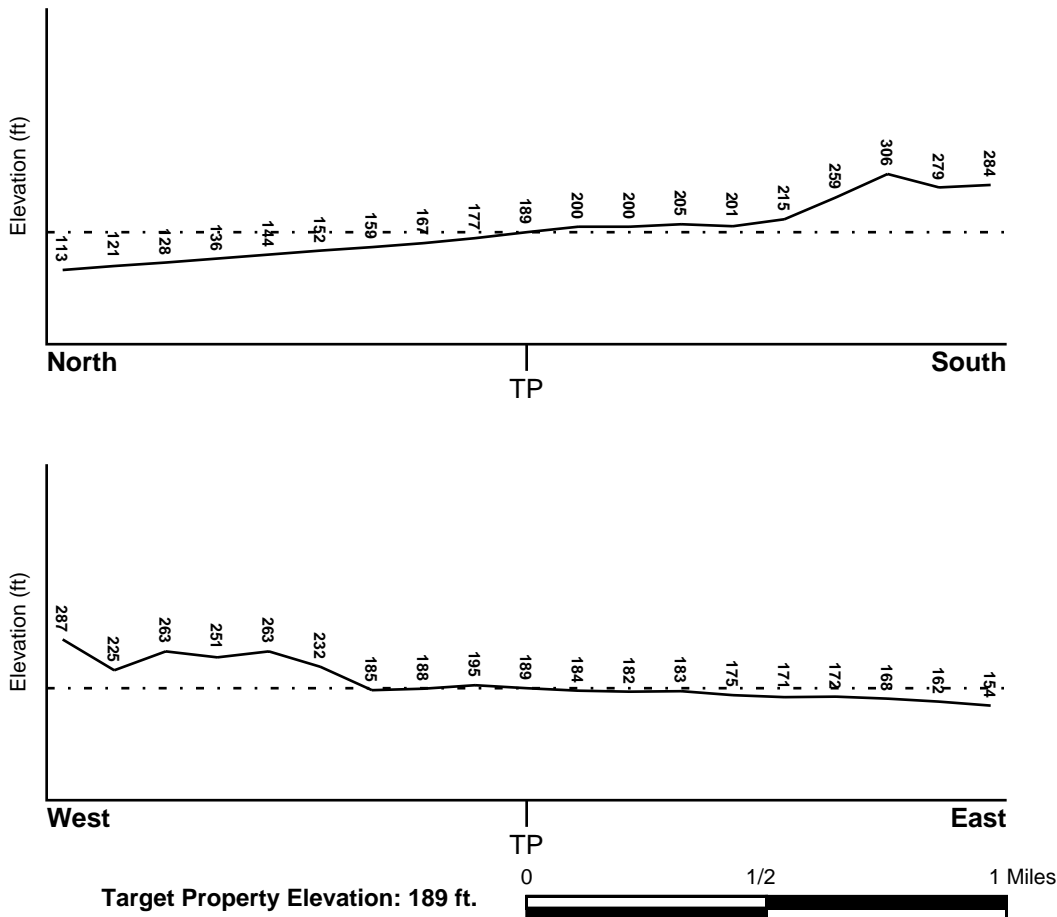
## TOPOGRAPHIC INFORMATION

Surface topography may be indicative of the direction of surficial groundwater flow. This information can be used to assist the environmental professional in forming an opinion about the impact of nearby contaminated properties or, should contamination exist on the target property, what downgradient sites might be impacted.

## TARGET PROPERTY TOPOGRAPHY

General Topographic Gradient: General North

## SURROUNDING TOPOGRAPHY: ELEVATION PROFILES



Source: Topography has been determined from the USGS 7.5' Digital Elevation Model and should be evaluated on a relative (not an absolute) basis. Relative elevation information between sites of close proximity should be field verified.

# GEOCHECK® - PHYSICAL SETTING SOURCE SUMMARY

## HYDROLOGIC INFORMATION

Surface water can act as a hydrologic barrier to groundwater flow. Such hydrologic information can be used to assist the environmental professional in forming an opinion about the impact of nearby contaminated properties or, should contamination exist on the target property, what downgradient sites might be impacted.

Refer to the Physical Setting Source Map following this summary for hydrologic information (major waterways and bodies of water).

## **FEMA FLOOD ZONE**

<u>Flood Plain Panel at Target Property</u>	<u>FEMA Source Type</u>
06085C0038H	FEMA FIRM Flood data
<u>Additional Panels in search area:</u>	<u>FEMA Source Type</u>
06085C0019H	FEMA FIRM Flood data
06085C0185H	FEMA FIRM Flood data
06085C0201H	FEMA FIRM Flood data

## **NATIONAL WETLAND INVENTORY**

<u>NWI Quad at Target Property</u>	<u>NWI Electronic Data Coverage</u>
MOUNTAIN VIEW	YES - refer to the Overview Map and Detail Map

## **HYDROGEOLOGIC INFORMATION**

Hydrogeologic information obtained by installation of wells on a specific site can often be an indicator of groundwater flow direction in the immediate area. Such hydrogeologic information can be used to assist the environmental professional in forming an opinion about the impact of nearby contaminated properties or, should contamination exist on the target property, what downgradient sites might be impacted.

### ***Site-Specific Hydrogeological Data\*:***

Search Radius:	1.25 miles
Location Relative to TP:	1/4 - 1/2 Mile East
Site Name:	Hillview Maintenance Yard
Site EPA ID Number:	CAD982400202
Groundwater Flow Direction:	NE ON A REGIONAL BASIS, WITH LOCAL FLOW CONDITIONS INFLUENCED BY PUMPING.
Inferred Depth to Water:	100 feet to 120 feet.
Hydraulic Connection:	Information is not available about the hydraulic connection between aquifers under the site.
Sole Source Aquifer:	No information about a sole source aquifer is available
Data Quality:	Information is inferred in the CERCLIS investigation report(s)

## **AQUIFLOW®**

Search Radius: 1.000 Mile.

EDR has developed the AQUIFLOW Information System to provide data on the general direction of groundwater flow at specific points. EDR has reviewed reports submitted by environmental professionals to regulatory authorities at select sites and has extracted the date of the report, groundwater flow direction as determined hydrogeologically, and the depth to water table.

<u>MAP ID</u>	<u>LOCATION FROM TP</u>	<u>GENERAL DIRECTION GROUNDWATER FLOW</u>
Not Reported		

# GEOCHECK® - PHYSICAL SETTING SOURCE SUMMARY

## GROUNDWATER FLOW VELOCITY INFORMATION

Groundwater flow velocity information for a particular site is best determined by a qualified environmental professional using site specific geologic and soil strata data. If such data are not reasonably ascertainable, it may be necessary to rely on other sources of information, including geologic age identification, rock stratigraphic unit and soil characteristics data collected on nearby properties and regional soil information. In general, contaminant plumes move more quickly through sandy-gravelly types of soils than silty-clayey types of soils.

## GEOLOGIC INFORMATION IN GENERAL AREA OF TARGET PROPERTY

Geologic information can be used by the environmental professional in forming an opinion about the relative speed at which contaminant migration may be occurring.

### ROCK STRATIGRAPHIC UNIT

Era: Cenozoic  
System: Tertiary  
Series: Miocene  
Code: Tm (decoded above as Era, System & Series)

### GEOLOGIC AGE IDENTIFICATION

Category: Stratified Sequence

Geologic Age and Rock Stratigraphic Unit Source: P.G. Schruben, R.E. Arndt and W.J. Bawiec, Geology of the Conterminous U.S. at 1:2,500,000 Scale - a digital representation of the 1974 P.B. King and H.M. Beikman Map, USGS Digital Data Series DDS - 11 (1994).

## DOMINANT SOIL COMPOSITION IN GENERAL AREA OF TARGET PROPERTY

The U.S. Department of Agriculture's (USDA) Soil Conservation Service (SCS) leads the National Cooperative Soil Survey (NCSS) and is responsible for collecting, storing, maintaining and distributing soil survey information for privately owned lands in the United States. A soil map in a soil survey is a representation of soil patterns in a landscape. Soil maps for STATSGO are compiled by generalizing more detailed (SSURGO) soil survey maps. The following information is based on Soil Conservation Service STATSGO data.

Soil Component Name: URBAN LAND

Soil Surface Texture: variable

Hydrologic Group: Not reported

Soil Drainage Class: Not reported

Hydric Status: Soil does not meet the requirements for a hydric soil.

Corrosion Potential - Uncoated Steel: Not Reported

Depth to Bedrock Min: > 10 inches

Depth to Bedrock Max: > 10 inches

# GEOCHECK® - PHYSICAL SETTING SOURCE SUMMARY

Soil Layer Information							
Layer	Boundary		Soil Texture Class	Classification		Permeability Rate (in/hr)	Soil Reaction (pH)
	Upper	Lower		AASHTO Group	Unified Soil		
1	0 inches	6 inches	variable	Not reported	Not reported	Max: 0.00 Min: 0.00	Max: 0.00 Min: 0.00

## OTHER SOIL TYPES IN AREA

Based on Soil Conservation Service STATSGO data, the following additional subordinant soil types may appear within the general area of target property.

Soil Surface Textures: gravelly - loam clay

Surficial Soil Types: gravelly - loam clay

Shallow Soil Types: clay loam clay

Deeper Soil Types: unweathered bedrock

## LOCAL / REGIONAL WATER AGENCY RECORDS

EDR Local/Regional Water Agency records provide water well information to assist the environmental professional in assessing sources that may impact ground water flow direction, and in forming an opinion about the impact of contaminant migration on nearby drinking water wells.

## WELL SEARCH DISTANCE INFORMATION

<u>DATABASE</u>	<u>SEARCH DISTANCE (miles)</u>
Federal USGS	1.000
Federal FRDS PWS	Nearest PWS within 1 mile
State Database	1.000

## FEDERAL USGS WELL INFORMATION

<u>MAP ID</u>	<u>WELL ID</u>	<u>LOCATION FROM TP</u>
3	USGS40000182578	1/2 - 1 Mile SE
4	USGS40000182665	1/2 - 1 Mile ENE

## FEDERAL FRDS PUBLIC WATER SUPPLY SYSTEM INFORMATION

<u>MAP ID</u>	<u>WELL ID</u>	<u>LOCATION FROM TP</u>
---------------	----------------	-------------------------

## GEOCHECK® - PHYSICAL SETTING SOURCE SUMMARY

### FEDERAL FRDS PUBLIC WATER SUPPLY SYSTEM INFORMATION

<u>MAP ID</u>	<u>WELL ID</u>	<u>LOCATION FROM TP</u>
2	CA2700772	1/4 - 1/2 Mile NE

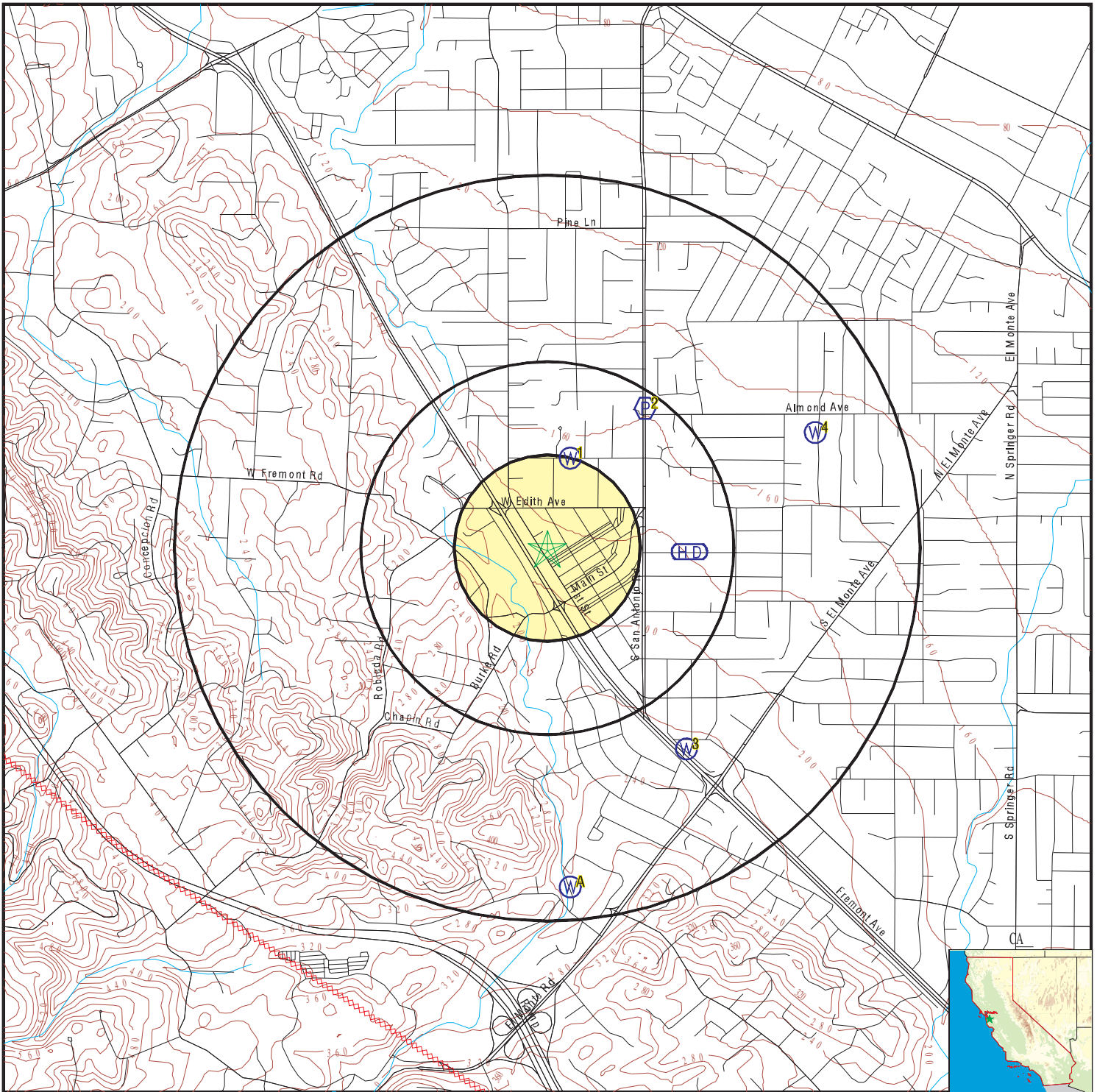
Note: PWS System location is not always the same as well location.

### STATE DATABASE WELL INFORMATION

<u>MAP ID</u>	<u>WELL ID</u>	<u>LOCATION FROM TP</u>
1	6880	1/8 - 1/4 Mile NNE
A5	6907	1/2 - 1 Mile South
A6	6909	1/2 - 1 Mile South



# PHYSICAL SETTING SOURCE MAP - 4940437.2s



- County Boundary
- Major Roads
- Contour Lines
- Earthquake Fault Lines
- Earthquake epicenter, Richter 5 or greater
- Water Wells
- Public Water Supply Wells
- Cluster of Multiple Icons

- Groundwater Flow Direction
- Indeterminate Groundwater Flow at Location
- Groundwater Flow Varies at Location
- Closest Hydrogeological Data
- Oil, gas or related wells

SITE NAME: Regis.los Altos  
 ADDRESS: 101-151 First Street  
 Los Altos CA 94022  
 LAT/LONG: 37.379782 / 122.118899

CLIENT: WEST  
 CONTACT: Peter Morris  
 INQUIRY #: 4940437.2s  
 DATE: May 23, 2017 6:09 pm

# GEOCHECK® - PHYSICAL SETTING SOURCE MAP FINDINGS

Map ID  
 Direction  
 Distance  
 Elevation

Database      EDR ID Number

<b>1</b> <b>NNE</b> <b>1/8 - 1/4 Mile</b> <b>Lower</b>	<b>CA WELLS</b>	<b>6880</b>
---	-----------------	-------------

**Water System Information:**

Prime Station Code: 06S/02W-20N01 M	User ID: HEN	
FRDS Number: 4310001028	County: Santa Clara	
District Number: 05	Station Type: WELL/AMBNT/MUN/INTAKE/SUPPLY	
Water Type: Well/Groundwater	Well Status: Active Untreated	
Source Lat/Long: 372300.0 1220700.0	Precision: 1 Mile (One Minute)	
Source Name: WELL 115-01		
System Number: 4310001		
System Name: CWSC Los Altos Suburban		
Organization That Operates System: 949 B Street Los Altos, CA 94024		
Pop Served: 53940	Connections: 17895	
Area Served: LOS ALTOS		
Sample Collected: 18-DEC-14	Findings: 19.6 C	
Chemical: SOURCE TEMPERATURE C		
Sample Collected: 18-DEC-14	Findings: 7.4	
Chemical: PH, FIELD		
Sample Collected: 05-MAR-15	Findings: 21.9 C	
Chemical: SOURCE TEMPERATURE C		
Sample Collected: 05-MAR-15	Findings: 6.5	
Chemical: PH, FIELD		
Sample Collected: 10-MAR-15	Findings: 11.381 MG/L	
Chemical: NITRATE (AS NO3)		
Sample Collected: 04-JUN-15	Findings: 20. C	
Chemical: SOURCE TEMPERATURE C		
Sample Collected: 04-JUN-15	Findings: 7.4	
Chemical: PH, FIELD		
Sample Collected: 16-JUN-15	Findings: 11.544 MG/L	
Chemical: NITRATE (AS NO3)		
Sample Collected: 22-SEP-15	Findings: 12.95 UG/L	
Chemical: DICHLORODIFLUOROMETHANE (FREON 12)		
Sample Collected: 23-MAR-16	Findings: 760. US	
Chemical: SPECIFIC CONDUCTANCE		
Sample Collected: 23-MAR-16	Findings: 7.6	
Chemical: PH, LABORATORY		
Sample Collected: 23-MAR-16	Findings: 300. MG/L	
Chemical: ALKALINITY (TOTAL) AS CaCO3		
Sample Collected: 23-MAR-16	Findings: 370. MG/L	
Chemical: BICARBONATE ALKALINITY		

## GEOCHECK® - PHYSICAL SETTING SOURCE MAP FINDINGS

Sample Collected:	23-MAR-16	Findings:	2.2 MG/L
Chemical:	NITRATE (AS N)		
Sample Collected:	23-MAR-16	Findings:	350. MG/L
Chemical:	HARDNESS (TOTAL) AS CaCO <sub>3</sub>		
Sample Collected:	23-MAR-16	Findings:	89. MG/L
Chemical:	CALCIUM		
Sample Collected:	23-MAR-16	Findings:	31. MG/L
Chemical:	MAGNESIUM		
Sample Collected:	23-MAR-16	Findings:	34. MG/L
Chemical:	SODIUM		
Sample Collected:	23-MAR-16	Findings:	39. MG/L
Chemical:	CHLORIDE		
Sample Collected:	23-MAR-16	Findings:	30. MG/L
Chemical:	SULFATE		
Sample Collected:	23-MAR-16	Findings:	430. MG/L
Chemical:	TOTAL DISSOLVED SOLIDS		
Sample Collected:	23-MAR-16	Findings:	0.77
Chemical:	LANGELIER INDEX @ 60 C		
Sample Collected:	23-MAR-16	Findings:	0.12 NTU
Chemical:	TURBIDITY, LABORATORY		
Sample Collected:	23-MAR-16	Findings:	13.
Chemical:	AGGRSSIVE INDEX (CORROSIVITY)		
Sample Collected:	21-SEP-16	Findings:	6.15 UG/L
Chemical:	DICHLORODIFLUOROMETHANE (FREON 12)		
Sample Collected:	25-JAN-11	Findings:	1.7 UG/L
Chemical:	CHROMIUM, HEXAVALENT		
Sample Collected:	09-MAR-11	Findings:	11. MG/L
Chemical:	NITRATE (AS NO <sub>3</sub> )		
Sample Collected:	04-MAY-11	Findings:	1.8 UG/L
Chemical:	CHROMIUM, HEXAVALENT		
Sample Collected:	07-JUN-11	Findings:	6.9
Chemical:	PH, FIELD		
Sample Collected:	07-JUN-11	Findings:	21. C
Chemical:	SOURCE TEMPERATURE C		
Sample Collected:	07-JUN-11	Findings:	6.9
Chemical:	PH, FIELD		
Sample Collected:	07-JUN-11	Findings:	11.693 MG/L
Chemical:	NITRATE (AS NO <sub>3</sub> )		
Sample Collected:	07-MAR-12	Findings:	7.5
Chemical:	PH, FIELD		
Sample Collected:	27-MAR-12	Findings:	11.194 MG/L
Chemical:	NITRATE (AS NO <sub>3</sub> )		
Sample Collected:	07-JUN-12	Findings:	11.103 MG/L
Chemical:	NITRATE (AS NO <sub>3</sub> )		

## GEOCHECK® - PHYSICAL SETTING SOURCE MAP FINDINGS

Sample Collected:	29-JUN-12	Findings:	7.3
Chemical:	PH, FIELD		
Sample Collected:	05-SEP-12	Findings:	7.64
Chemical:	PH, FIELD		
Sample Collected:	11-SEP-12	Findings:	11.043 MG/L
Chemical:	NITRATE (AS NO3)		
Sample Collected:	04-DEC-12	Findings:	7.1
Chemical:	PH, FIELD		
Sample Collected:	10-DEC-12	Findings:	7.41
Chemical:	PH, FIELD		
Sample Collected:	13-DEC-12	Findings:	11.067 MG/L
Chemical:	NITRATE (AS NO3)		
Sample Collected:	13-DEC-12	Findings:	6.7
Chemical:	PH, FIELD		
Sample Collected:	16-JAN-13	Findings:	740. US
Chemical:	SPECIFIC CONDUCTANCE		
Sample Collected:	16-JAN-13	Findings:	8.2
Chemical:	PH, LABORATORY		
Sample Collected:	16-JAN-13	Findings:	300. MG/L
Chemical:	ALKALINITY (TOTAL) AS CaCO3		
Sample Collected:	16-JAN-13	Findings:	370. MG/L
Chemical:	BICARBONATE ALKALINITY		
Sample Collected:	16-JAN-13	Findings:	340. MG/L
Chemical:	HARDNESS (TOTAL) AS CaCO3		
Sample Collected:	16-JAN-13	Findings:	86. MG/L
Chemical:	CALCIUM		
Sample Collected:	16-JAN-13	Findings:	30. MG/L
Chemical:	MAGNESIUM		
Sample Collected:	16-JAN-13	Findings:	33. MG/L
Chemical:	SODIUM		
Sample Collected:	16-JAN-13	Findings:	39. MG/L
Chemical:	CHLORIDE		
Sample Collected:	16-JAN-13	Findings:	32. MG/L
Chemical:	SULFATE		
Sample Collected:	16-JAN-13	Findings:	430. MG/L
Chemical:	TOTAL DISSOLVED SOLIDS		
Sample Collected:	16-JAN-13	Findings:	1.1
Chemical:	LANGELIER INDEX @ 60 C		
Sample Collected:	16-JAN-13	Findings:	11. MG/L
Chemical:	NITRATE (AS NO3)		
Sample Collected:	16-JAN-13	Findings:	13.
Chemical:	AGGRSSIVE INDEX (CORROSIVITY)		
Sample Collected:	26-FEB-13	Findings:	3.1 PCI/L
Chemical:	GROSS ALPHA COUNTING ERROR		

## GEOCHECK® - PHYSICAL SETTING SOURCE MAP FINDINGS

Sample Collected:	26-FEB-13	Findings:	3. PCI/L
Chemical:	GROSS ALPHA MDA95		
Sample Collected:	26-FEB-13	Findings:	0.36 PCI/L
Chemical:	RADIUM 226 MDA95		
Sample Collected:	26-FEB-13	Findings:	0.28 PCI/L
Chemical:	RADIUM 228 COUNTING ERROR		
Sample Collected:	26-FEB-13	Findings:	0.56 PCI/L
Chemical:	RADIUM 228 MDA95		
Sample Collected:	13-MAR-13	Findings:	10.926 MG/L
Chemical:	NITRATE (AS NO3)		
Sample Collected:	18-MAR-13	Findings:	5.6 UG/L
Chemical:	DICHLORODIFLUOROMETHANE (FREON 12)		
Sample Collected:	03-JUN-13	Findings:	7.44
Chemical:	PH, FIELD		
Sample Collected:	12-JUN-13	Findings:	11.201 MG/L
Chemical:	NITRATE (AS NO3)		
Sample Collected:	05-SEP-13	Findings:	7.4
Chemical:	PH, FIELD		
Sample Collected:	18-SEP-13	Findings:	11.32 MG/L
Chemical:	NITRATE (AS NO3)		
Sample Collected:	04-DEC-13	Findings:	7.
Chemical:	PH, FIELD		
Sample Collected:	10-DEC-13	Findings:	11.222 MG/L
Chemical:	NITRATE (AS NO3)		
Sample Collected:	17-DEC-13	Findings:	8.89 UG/L
Chemical:	DICHLORODIFLUOROMETHANE (FREON 12)		
Sample Collected:	05-MAR-14	Findings:	7.5
Chemical:	PH, FIELD		
Sample Collected:	10-MAR-14	Findings:	11.054 MG/L
Chemical:	NITRATE (AS NO3)		
Sample Collected:	04-JUN-14	Findings:	7.3
Chemical:	PH, FIELD		
Sample Collected:	04-JUN-14	Findings:	11.389 MG/L
Chemical:	NITRATE (AS NO3)		
Sample Collected:	02-SEP-14	Findings:	7.4
Chemical:	PH, FIELD		
Sample Collected:	24-SEP-14	Findings:	11.273 MG/L
Chemical:	NITRATE (AS NO3)		
Sample Collected:	16-DEC-14	Findings:	11.32 MG/L
Chemical:	NITRATE (AS NO3)		

2  
NE  
1/4 - 1/2 Mile  
Lower

FRDS PWS CA2700772

## GEOCHECK® - PHYSICAL SETTING SOURCE MAP FINDINGS

Epa region:	09	State:	CA
Pwsid:	CA2700772		
Pwsname:	STRUVE RD WS #02		
City served:	Not Reported	State served:	CA
Zip served:	Not Reported	Fips county:	06053
Status:	Active	Pop srvd:	166
Pwsvcconn:	81	Source:	Groundwater
Pws type:	CWS	Owner:	Private
Contact:	LOIS & PAUL FORD		
Contact gname:	STRUVE RD WS #02	Contact address1:	12901 TRIPOLI CT
Contact phone:	6509484274	Contact city:	LOS ALTOS HILLS
Contact address2:	Not Reported	Contact zip:	94022
Contact state:	CA		
Activity code:	A		

Facid:	CA2700772002		
Facname:	TREATMENT PLANT		
Facility type:	Treatment_plant	Activity code:	A
Treatment obj:	disinfection	Treatment process:	ultraviolet radiation

Location Information:			
Name:	STRUVE RD WS #02		
Pwstypcd:	CWS	Prmsrccd:	GW
Popserved:	166		
Add1:	12901 TRIPOLI CT		
Add2:	Not Reported		
City:	LOS ALTOS HILLS	State:	CA
Zip:	94022	Phone:	6509484274
Cityserv:	Not Reported	Cntyserv:	Monterey
Stateserv:	CA	Zipserv:	Not Reported

Enforcement Information:			
Violation id:	95V0001	Orig cd:	F
Enf fy:	2000	Enf act date:	04/04/2000
Enf act detail:	St Compliance achieved	Enf act cat:	Resolving

Enforcement Information:			
Violation id:	0900013	Orig cd:	S
Enf fy:	2009	Enf act date:	04/21/2009
Enf act detail:	St Violation/Reminder Notice	Enf act cat:	Informal

Enforcement Information:			
Violation id:	0600011	Orig cd:	S
Enf fy:	2006	Enf act date:	02/16/2006
Enf act detail:	St Public Notif requested	Enf act cat:	Informal

Enforcement Information:			
Violation id:	0600011	Orig cd:	S
Enf fy:	2006	Enf act date:	02/16/2006
Enf act detail:	St Violation/Reminder Notice	Enf act cat:	Informal

Enforcement Information:			
Violation id:	0600010	Orig cd:	S
Enf fy:	2006	Enf act date:	01/19/2006
Enf act detail:	St Violation/Reminder Notice	Enf act cat:	Informal

## GEOCHECK® - PHYSICAL SETTING SOURCE MAP FINDINGS

**Enforcement Information:**

Violation id:	0600010	Orig cd:	S
Enf fy:	2006	Enf act date:	01/19/2006
Enf act detail:	St Public Notif requested	Enf act cat:	Informal

**Enforcement Information:**

Violation id:	0500009	Orig cd:	S
Enf fy:	2005	Enf act date:	02/17/2005
Enf act detail:	St Violation/Reminder Notice	Enf act cat:	Informal

**Enforcement Information:**

Violation id:	0500009	Orig cd:	S
Enf fy:	2005	Enf act date:	02/17/2005
Enf act detail:	St Public Notif requested	Enf act cat:	Informal

**Enforcement Information:**

Violation id:	0300008	Orig cd:	S
Enf fy:	2003	Enf act date:	08/28/2003
Enf act detail:	St Violation/Reminder Notice	Enf act cat:	Informal

**Violations Information:**

Violation id:	95V0001	Orig cd:	F
State:	CA	Viol fy:	1993
Contamcd:	5000		
Contamnm:	Lead and Copper Rule		
Viol code:	51		
Viol name:	Initial Tap Sampling for Pb and Cu		
Rule code:	350		
Rule name:	LCR		
Violmeasur:	0	Unitmeasur:	Not Reported
State mcl:	0	Cmpbdt:	07/01/1993
Cmpedt:	04/04/2000		

**Violations Information:**

Violation id:	1100015	Orig cd:	S
State:	CA	Viol fy:	2009
Contamcd:	1040		
Contamnm:	Nitrate		
Viol code:	03		
Viol name:	Monitoring, Regular		
Rule code:	331		
Rule name:	Nitrates		
Violmeasur:	Not Reported	Unitmeasur:	Not Reported
State mcl:	Not Reported	Cmpbdt:	12/01/2009
Cmpedt:	12/31/2009		

**Violations Information:**

Violation id:	1000014	Orig cd:	S
State:	CA	Viol fy:	2010
Contamcd:	3100		
Contamnm:	Coliform (TCR)		
Viol code:	22		
Viol name:	MCL, Monthly (TCR)		
Rule code:	110		
Rule name:	TCR		
Violmeasur:	Not Reported	Unitmeasur:	Not Reported

## GEOCHECK® - PHYSICAL SETTING SOURCE MAP FINDINGS

State mcl:	Not Reported	Cmpbdt:	04/01/2010
Cmpedt:	04/30/2010		
Violations Information:			
Violation id:	0900013	Orig cd:	S
State:	CA	Viol fy:	2009
Contamcd:	3100		
Contamnm:	Coliform (TCR)		
Viol code:	23		
Viol name:	Monitoring, Routine Major (TCR)		
Rule code:	110		
Rule name:	TCR		
Violmeasur:	Not Reported	Unitmeasur:	Not Reported
State mcl:	Not Reported	Cmpbdt:	03/01/2009
Cmpedt:	03/31/2009		
Violations Information:			
Violation id:	0800012	Orig cd:	S
State:	CA	Viol fy:	2007
Contamcd:	3100		
Contamnm:	Coliform (TCR)		
Viol code:	25		
Viol name:	Monitoring, Repeat Major (TCR)		
Rule code:	110		
Rule name:	TCR		
Violmeasur:	Not Reported	Unitmeasur:	Not Reported
State mcl:	Not Reported	Cmpbdt:	07/01/2007
Cmpedt:	07/31/2007		
Violations Information:			
Violation id:	0600011	Orig cd:	S
State:	CA	Viol fy:	2006
Contamcd:	3100		
Contamnm:	Coliform (TCR)		
Viol code:	24		
Viol name:	Monitoring, Routine Minor (TCR)		
Rule code:	110		
Rule name:	TCR		
Violmeasur:	Not Reported	Unitmeasur:	Not Reported
State mcl:	Not Reported	Cmpbdt:	01/01/2006
Cmpedt:	01/31/2006		
Violations Information:			
Violation id:	0600010	Orig cd:	S
State:	CA	Viol fy:	2005
Contamcd:	3100		
Contamnm:	Coliform (TCR)		
Viol code:	25		
Viol name:	Monitoring, Repeat Major (TCR)		
Rule code:	110		
Rule name:	TCR		
Violmeasur:	Not Reported	Unitmeasur:	Not Reported
State mcl:	Not Reported	Cmpbdt:	12/01/2005
Cmpedt:	12/31/2005		



## GEOCHECK® - PHYSICAL SETTING SOURCE MAP FINDINGS

Violations Information:

Violation id:	0500009	Orig cd:	S
State:	CA	Viol fy:	2005
Contamcd:	3100		
Contamnm:	Coliform (TCR)		
Viol code:	24		
Viol name:	Monitoring, Routine Minor (TCR)		
Rule code:	110		
Rule name:	TCR		
Violmeasur:	Not Reported	Unitmeasur:	Not Reported
State mcl:	Not Reported	Cmpbdt:	01/01/2005
Cmpedt:	01/31/2005		

Violations Information:

Violation id:	0300008	Orig cd:	S
State:	CA	Viol fy:	2003
Contamcd:	3100		
Contamnm:	Coliform (TCR)		
Viol code:	23		
Viol name:	Monitoring, Routine Major (TCR)		
Rule code:	110		
Rule name:	TCR		
Violmeasur:	Not Reported	Unitmeasur:	Not Reported
State mcl:	Not Reported	Cmpbdt:	07/01/2003
Cmpedt:	07/31/2003		

Violations Information:

Violation id:	0200007	Orig cd:	S
State:	CA	Viol fy:	2002
Contamcd:	3100		
Contamnm:	Coliform (TCR)		
Viol code:	23		
Viol name:	Monitoring, Routine Major (TCR)		
Rule code:	110		
Rule name:	TCR		
Violmeasur:	Not Reported	Unitmeasur:	Not Reported
State mcl:	Not Reported	Cmpbdt:	04/01/2002
Cmpedt:	04/30/2002		

Violations Information:

Violation id:	0200006	Orig cd:	S
State:	CA	Viol fy:	2002
Contamcd:	3100		
Contamnm:	Coliform (TCR)		
Viol code:	26		
Viol name:	Monitoring, Repeat Minor (TCR)		
Rule code:	110		
Rule name:	TCR		
Violmeasur:	Not Reported	Unitmeasur:	Not Reported
State mcl:	Not Reported	Cmpbdt:	01/01/2002
Cmpedt:	01/31/2002		

Violations Information:

Violation id:	0100005	Orig cd:	S
State:	CA	Viol fy:	2001
Contamcd:	3100		
Contamnm:	Coliform (TCR)		
Viol code:	23		
Viol name:	Monitoring, Routine Major (TCR)		
Rule code:	110		
Rule name:	TCR		
Violmeasur:	Not Reported	Unitmeasur:	Not Reported

## GEOCHECK® - PHYSICAL SETTING SOURCE MAP FINDINGS

State mcl:	Not Reported	Cmpbdt:	03/01/2001
Cmpedt:	03/31/2001		
PWS ID:	CA2700772		
Date Initiated:	Not Reported	Date Deactivated:	Not Reported
PWS Name:	STRUVE RD WS #2 WATSONVILLE, CA 95076		
Addressee / Facility:	System Owner/Responsible Party STRUVE ROAD WATER SYSTEM #2 12901 TRIPOLI COURT LOS ALTOS HILLS, CA 94022		
Facility Latitude:	37 23 07	Facility Longitude:	122 06 47
City Served:	Not Reported		
Treatment Class:	Untreated	Population:	166
PWS currently has or had major violation(s) or enforcement:	YES		

### VIOLATIONS INFORMATION:

Violation ID:	9300001	Source ID:	Not Reported	PWS Phone:	Not Reported
Vio. beginning Date:	01/01/93	Vio. end Date:	01/31/93	Vio. Period:	001 Months
Num required Samples:	Not Reported	Number of Samples Taken:	Not Reported		
Analysis Result:	Not Reported	Maximum Contaminant Level:	Not Reported		
Analysis Method:	Not Reported				
Violation Type:	Monitoring, Routine Major (TCR)				
Contaminant:	COLIFORM (TCR)				
Vio. Awareness Date:	030293				

### ENFORCEMENT INFORMATION:

Truedate:	03/31/2009	Pwsid:	CA2700772
Pwsname:	STRUVE RD WS #02		
Retpopsrvd:	166	Pwstypecod:	C
Void:	0100005	Contaminant:	COLIFORM (TCR)
Viol. Type:	Monitoring, Routine Major (TCR)		
Complperbe:	3/1/2001 0:00:00		
Complperen:	3/31/2001 0:00:00	Enfdate:	No Enf Action as of
Enf action:	7/8/2009 0:00:00		
Violmeasur:	Not Reported		
Truedate:	03/31/2009	Pwsid:	CA2700772
Pwsname:	STRUVE RD WS #02		
Retpopsrvd:	166	Pwstypecod:	C
Void:	0200006	Contaminant:	COLIFORM (TCR)
Viol. Type:	Monitoring, Repeat Minor (TCR)		
Complperbe:	1/1/2002 0:00:00		
Complperen:	1/31/2002 0:00:00	Enfdate:	No Enf Action as of
Enf action:	7/8/2009 0:00:00		
Violmeasur:	Not Reported		
Truedate:	03/31/2009	Pwsid:	CA2700772
Pwsname:	STRUVE RD WS #02		
Retpopsrvd:	166	Pwstypecod:	C
Void:	0300008	Contaminant:	COLIFORM (TCR)
Viol. Type:	Monitoring, Routine Major (TCR)		
Complperbe:	7/1/2003 0:00:00		
Complperen:	7/31/2003 0:00:00	Enfdate:	8/28/2003 0:00:00
Enf action:	State Violation/Reminder Notice		
Violmeasur:	Not Reported		

## GEOCHECK® - PHYSICAL SETTING SOURCE MAP FINDINGS

Truedate: 03/31/2009 Pwsid: CA2700772  
 Pwsname: STRUVE RD WS #02  
 Retpopsrvd: 166 Pwstypecod: C  
 Void: 0500009 Contaminant: COLIFORM (TCR)  
 Viol. Type: Monitoring, Routine Minor (TCR)  
 Complperbe: 1/1/2005 0:00:00  
 Complperen: 1/31/2005 0:00:00 Enfdate: 2/17/2005 0:00:00  
 Enf action: State Violation/Reminder Notice  
 Violmeasur: Not Reported

Truedate: 03/31/2009 Pwsid: CA2700772  
 Pwsname: STRUVE RD WS #02  
 Retpopsrvd: 166 Pwstypecod: C  
 Void: 0500009 Contaminant: COLIFORM (TCR)  
 Viol. Type: Monitoring, Routine Minor (TCR)  
 Complperbe: 1/1/2005 0:00:00  
 Complperen: 1/31/2005 0:00:00 Enfdate: 2/17/2005 0:00:00  
 Enf action: State Public Notif Requested  
 Violmeasur: Not Reported

Truedate: 03/31/2009 Pwsid: CA2700772  
 Pwsname: STRUVE RD WS #02  
 Retpopsrvd: 166 Pwstypecod: C  
 Void: 0600010 Contaminant: COLIFORM (TCR)  
 Viol. Type: Monitoring, Repeat Major (TCR)  
 Complperbe: 12/1/2005 0:00:00  
 Complperen: 12/31/2005 0:00:00 Enfdate: 1/19/2006 0:00:00  
 Enf action: State Violation/Reminder Notice  
 Violmeasur: Not Reported

Truedate: 03/31/2009 Pwsid: CA2700772  
 Pwsname: STRUVE RD WS #02  
 Retpopsrvd: 166 Pwstypecod: C  
 Void: 0600010 Contaminant: COLIFORM (TCR)  
 Viol. Type: Monitoring, Repeat Major (TCR)  
 Complperbe: 12/1/2005 0:00:00  
 Complperen: 12/31/2005 0:00:00 Enfdate: 1/19/2006 0:00:00  
 Enf action: State Public Notif Requested  
 Violmeasur: Not Reported

Truedate: 03/31/2009 Pwsid: CA2700772  
 Pwsname: STRUVE RD WS #02  
 Retpopsrvd: 166 Pwstypecod: C  
 Void: 0600011 Contaminant: COLIFORM (TCR)  
 Viol. Type: Monitoring, Routine Minor (TCR)  
 Complperbe: 1/1/2006 0:00:00  
 Complperen: 1/31/2006 0:00:00 Enfdate: 2/16/2006 0:00:00  
 Enf action: State Violation/Reminder Notice  
 Violmeasur: Not Reported

Truedate: 03/31/2009 Pwsid: CA2700772  
 Pwsname: STRUVE RD WS #02  
 Retpopsrvd: 166 Pwstypecod: C  
 Void: 0600011 Contaminant: COLIFORM (TCR)  
 Viol. Type: Monitoring, Routine Minor (TCR)  
 Complperbe: 1/1/2006 0:00:00  
 Complperen: 1/31/2006 0:00:00 Enfdate: 2/16/2006 0:00:00  
 Enf action: State Public Notif Requested  
 Violmeasur: Not Reported

## GEOCHECK® - PHYSICAL SETTING SOURCE MAP FINDINGS

Truedate:	03/31/2009	Pwsid:	CA2700772
Pwsname:	STRUVE RD WS #02		
Retpopsrvd:	166	Pwstypecod:	C
Vooid:	95V0001	Contaminant:	LEAD & COPPER RULE
Viol. Type:	Initial Tap Sampling for Pb and Cu		
Complperbe:	7/1/1993 0:00:00		
Complperen:	4/4/2000 0:00:00	Enfdate:	4/4/2000 0:00:00
Enf action:	State Compliance Achieved		
Violmeasur:	0		
System Name:	STRUVE RD WS #02		
Violation Type:	Monitoring, Routine Major (TCR)		
Contaminant:	COLIFORM (TCR)		
Compliance Period:	3/1/2001 0:00:00 - 3/31/2001 0:00:00		
Violation ID:	0100005		
Enforcement Date:	4/12/2007 0:00:00	Enf. Action:	Not Reported
System Name:	STRUVE RD WS #02		
Violation Type:	Monitoring, Routine Major (TCR)		
Contaminant:	COLIFORM (TCR)		
Compliance Period:	3/1/2001 0:00:00 - 3/31/2001 0:00:00		
Violation ID:	0100005		
Enforcement Date:	No Enf Action as of	Enf. Action:	10/17/2006 0:00:00
System Name:	STRUVE RD WS #02		
Violation Type:	Monitoring, Repeat Minor (TCR)		
Contaminant:	COLIFORM (TCR)		
Compliance Period:	1/1/2002 0:00:00 - 1/31/2002 0:00:00		
Violation ID:	0200006		
Enforcement Date:	No Enf Action as of	Enf. Action:	10/17/2006 0:00:00
System Name:	STRUVE RD WS #02		
Violation Type:	Monitoring, Repeat Minor (TCR)		
Contaminant:	COLIFORM (TCR)		
Compliance Period:	1/1/2002 0:00:00 - 1/31/2002 0:00:00		
Violation ID:	0200006		
Enforcement Date:	4/12/2007 0:00:00	Enf. Action:	Not Reported
System Name:	STRUVE RD WS #02		
Violation Type:	Monitoring, Routine Major (TCR)		
Contaminant:	COLIFORM (TCR)		
Compliance Period:	07/01/03 - 07/31/03		
Violation ID:	0300008		
Enforcement Date:	08/28/03	Enf. Action:	State Violation/Reminder Notice
System Name:	STRUVE RD WS #02		
Violation Type:	Monitoring, Routine Major (TCR)		
Contaminant:	COLIFORM (TCR)		
Compliance Period:	7/1/2003 0:00:00 - 7/31/2003 0:00:00		
Violation ID:	0300008		
Enforcement Date:	8/28/2003 0:00:00	Enf. Action:	State Violation/Reminder Notice
System Name:	STRUVE RD WS #02		
Violation Type:	Monitoring, Routine Minor (TCR)		
Contaminant:	COLIFORM (TCR)		
Compliance Period:	1/1/2005 0:00:00 - 1/31/2005 0:00:00		
Violation ID:	0500009		
Enforcement Date:	2/17/2005 0:00:00	Enf. Action:	State Public Notif Requested

## GEOCHECK® - PHYSICAL SETTING SOURCE MAP FINDINGS

### ENFORCEMENT INFORMATION:

System Name:	STRUVE RD WS #02		
Violation Type:	Monitoring, Routine Minor (TCR)		
Contaminant:	COLIFORM (TCR)		
Compliance Period:	1/1/2005 0:00:00 - 1/31/2005 0:00:00		
Violation ID:	0500009		
Enforcement Date:	2/17/2005 0:00:00	Enf. Action:	State Violation/Reminder Notice
System Name:	STRUVE RD WS #02		
Violation Type:	Monitoring, Routine Minor (TCR)		
Contaminant:	COLIFORM (TCR)		
Compliance Period:	01/01/05 - 01/31/05		
Violation ID:	0500009		
Enforcement Date:	02/17/05	Enf. Action:	State Violation/Reminder Notice
System Name:	STRUVE RD WS #02		
Violation Type:	Monitoring, Routine Minor (TCR)		
Contaminant:	COLIFORM (TCR)		
Compliance Period:	01/01/05 - 01/31/05		
Violation ID:	0500009		
Enforcement Date:	02/17/05	Enf. Action:	State Public Notif Requested
System Name:	STRUVE RD WS #02		
Violation Type:	Monitoring, Repeat Major (TCR)		
Contaminant:	COLIFORM (TCR)		
Compliance Period:	12/01/05 - 12/31/05		
Violation ID:	0600010		
Enforcement Date:	01/19/06	Enf. Action:	State Violation/Reminder Notice
System Name:	STRUVE RD WS #02		
Violation Type:	Monitoring, Repeat Major (TCR)		
Contaminant:	COLIFORM (TCR)		
Compliance Period:	12/01/05 - 12/31/05		
Violation ID:	0600010		
Enforcement Date:	01/19/06	Enf. Action:	State Public Notif Requested
System Name:	STRUVE RD WS #02		
Violation Type:	Monitoring, Repeat Major (TCR)		
Contaminant:	COLIFORM (TCR)		
Compliance Period:	12/1/2005 0:00:00 - 12/31/2005 0:00:00		
Violation ID:	0600010		
Enforcement Date:	1/19/2006 0:00:00	Enf. Action:	State Violation/Reminder Notice
System Name:	STRUVE RD WS #02		
Violation Type:	Monitoring, Repeat Major (TCR)		
Contaminant:	COLIFORM (TCR)		
Compliance Period:	12/1/2005 0:00:00 - 12/31/2005 0:00:00		
Violation ID:	0600010		
Enforcement Date:	1/19/2006 0:00:00	Enf. Action:	State Public Notif Requested
System Name:	STRUVE RD WS #02		
Violation Type:	Monitoring, Routine Minor (TCR)		
Contaminant:	COLIFORM (TCR)		
Compliance Period:	01/01/06 - 01/31/06		
Violation ID:	0600011		
Enforcement Date:	02/16/06	Enf. Action:	State Violation/Reminder Notice
System Name:	STRUVE RD WS #02		
Violation Type:	Monitoring, Routine Minor (TCR)		
Contaminant:	COLIFORM (TCR)		
Compliance Period:	01/01/06 - 01/31/06		
Violation ID:	0600011		
Enforcement Date:	02/16/06	Enf. Action:	State Public Notif Requested

## GEOCHECK® - PHYSICAL SETTING SOURCE MAP FINDINGS

**ENFORCEMENT INFORMATION:**

System Name:	STRUVE RD WS #02		
Violation Type:	Monitoring, Routine Minor (TCR)		
Contaminant:	COLIFORM (TCR)		
Compliance Period:	1/1/2006 0:00:00 - 1/31/2006 0:00:00		
Violation ID:	0600011		
Enforcement Date:	2/16/2006 0:00:00	Enf. Action:	State Public Notif Requested
System Name:	STRUVE RD WS #02		
Violation Type:	Monitoring, Routine Minor (TCR)		
Contaminant:	COLIFORM (TCR)		
Compliance Period:	1/1/2006 0:00:00 - 1/31/2006 0:00:00		
Violation ID:	0600011		
Enforcement Date:	2/16/2006 0:00:00	Enf. Action:	State Violation/Reminder Notice
System Name:	STRUVE RD WS #2		
Violation Type:	Initial Tap Sampling for Pb and Cu		
Contaminant:	LEAD & COPPER RULE		
Compliance Period:	1993-07-01 - 2000-04-04		
Violation ID:	95V0001		
Enforcement Date:	2000-04-04	Enf. Action:	State Compliance Achieved
System Name:	STRUVE RD WS #2		
Violation Type:	Initial Tap Sampling for Pb and Cu		
Contaminant:	LEAD & COPPER RULE		
Compliance Period:	1993-07-01 - 2000-04-04		
Violation ID:	95V0001		
Enforcement Date:	2000-04-04	Enf. Action:	State Compliance Achieved
System Name:	STRUVE RD WS #02		
Violation Type:	Initial Tap Sampling for Pb and Cu		
Contaminant:	LEAD & COPPER RULE		
Compliance Period:	7/1/1993 0:00:00 - 4/4/2000 0:00:00		
Violation ID:	95V0001		
Enforcement Date:	4/4/2000 0:00:00	Enf. Action:	State Compliance Achieved
System Name:	STRUVE RD WS #2		
Violation Type:	Initial Tap Sampling for Pb and Cu		
Contaminant:	LEAD & COPPER RULE		
Compliance Period:	1993-07-01 - 2015-12-31		
Violation ID:	95V0001		
Enforcement Date:	Not Reported	Enf. Action:	Not Reported
System Name:	STRUVE RD WS #02		
Violation Type:	Initial Tap Sampling for Pb and Cu		
Contaminant:	LEAD & COPPER RULE		
Compliance Period:	07/01/93 - 04/04/00		
Violation ID:	95V0001		
Enforcement Date:	04/04/00	Enf. Action:	State Compliance Achieved

**CONTACT INFORMATION:**

Name:	STRUVE RD WS #02	Population:	166
Contact:	LOIS & PAUL FORD	Phone:	Not Reported
Address:	12901 TRIPOLI CT		
Address 2:	LOS ALTOS HILLS		
	CA, 94 65094		

## GEOCHECK® - PHYSICAL SETTING SOURCE MAP FINDINGS

Map ID  
Direction  
Distance  
Elevation

Database      EDR ID Number

**3**  
**SE**  
**1/2 - 1 Mile**  
**Higher**

**FED USGS      USGS40000182578**

Org. Identifier:	USGS-CA		
Formal name:	USGS California Water Science Center		
Monloc Identifier:	USGS-372219122064301		
Monloc name:	006S002W32D001M		
Monloc type:	Well		
Monloc desc:	Not Reported		
Huc code:	Not Reported	Drainagearea value:	Not Reported
Drainagearea Units:	Not Reported	Contrib drainagearea:	Not Reported
Contrib drainagearea units:	Not Reported	Latitude:	37.3719722
Longitude:	-122.112111	Sourcemap scale:	24000
Horiz Acc measure:	1	Horiz Acc measure units:	seconds
Horiz Collection method:	Global positioning system (GPS), uncorrected		
Horiz coord refsys:	NAD83	Vert measure val:	220
Vert measure units:	feet	Vertacc measure val:	5
Vert accmeasure units:	feet		
Vertcollection method:	Interpolated from topographic map		
Vert coord refsys:	NGVD29	Countrycode:	US
Aquifername:	California Coastal Basin aquifers		
Formation type:	Not Reported		
Aquifer type:	Not Reported		
Construction date:	19400503	Welldepth:	515
Welldepth units:	ft	Wellholedepth:	515
Wellholedepth units:	ft		

Ground-water levels, Number of Measurements: 0

**4**  
**ENE**  
**1/2 - 1 Mile**  
**Lower**

**FED USGS      USGS40000182665**

Org. Identifier:	USGS-CA		
Formal name:	USGS California Water Science Center		
Monloc Identifier:	USGS-372303122062101		
Monloc name:	006S002W29B002M		
Monloc type:	Well		
Monloc desc:	Not Reported		
Huc code:	Not Reported	Drainagearea value:	Not Reported
Drainagearea Units:	Not Reported	Contrib drainagearea:	Not Reported
Contrib drainagearea units:	Not Reported	Latitude:	37.3842778
Longitude:	-122.1058333	Sourcemap scale:	24000
Horiz Acc measure:	1	Horiz Acc measure units:	seconds
Horiz Collection method:	Global positioning system (GPS), uncorrected		
Horiz coord refsys:	NAD83	Vert measure val:	145
Vert measure units:	feet	Vertacc measure val:	5
Vert accmeasure units:	feet		
Vertcollection method:	Interpolated from topographic map		
Vert coord refsys:	NGVD29	Countrycode:	US
Aquifername:	California Coastal Basin aquifers		
Formation type:	Not Reported		

# GEOCHECK® - PHYSICAL SETTING SOURCE MAP FINDINGS

Aquifer type:	Not Reported	Welldepth:	695
Construction date:	Not Reported	Wellholedepth:	Not Reported
Welldepth units:	ft		
Wellholedepth units:	Not Reported		

Ground-water levels, Number of Measurements: 0

**A5**  
**South**  
**1/2 - 1 Mile**  
**Higher**

**CA WELLS 6907**

**Water System Information:**

Prime Station Code:	06S/02W-34K02 M	User ID:	HEN
FRDS Number:	4310001010	County:	Santa Clara
District Number:	05	Station Type:	WELL/AMBNT/MUN/INTAKE/SUPPLY
Water Type:	Well/Groundwater	Well Status:	Active Untreated
Source Lat/Long:	372200.0 1220700.0	Precision:	1 Mile (One Minute)
Source Name:	WELL 017-01		
System Number:	4310001		
System Name:	CWSC Los Altos Suburban		
Organization That Operates System:	949 B Street Los Altos, CA 94024		
Pop Served:	53940	Connections:	17895
Area Served:	LOS ALTOS		
Sample Collected:	25-JAN-11	Findings:	32. MG/L
Chemical:	NITRATE (AS NO3)		
Sample Collected:	14-MAR-11	Findings:	1.6 UG/L
Chemical:	CHROMIUM, HEXAVALENT		
Sample Collected:	18-APR-11	Findings:	34. MG/L
Chemical:	NITRATE (AS NO3)		
Sample Collected:	21-JUN-11	Findings:	1.5 UG/L
Chemical:	CHROMIUM, HEXAVALENT		
Sample Collected:	07-JUL-11	Findings:	7.1
Chemical:	PH, FIELD		
Sample Collected:	18-JUL-11	Findings:	29.675 MG/L
Chemical:	NITRATE (AS NO3)		
Sample Collected:	14-SEP-11	Findings:	680. US
Chemical:	SPECIFIC CONDUCTANCE		
Sample Collected:	14-SEP-11	Findings:	8.1
Chemical:	PH, LABORATORY		
Sample Collected:	14-SEP-11	Findings:	220. MG/L
Chemical:	ALKALINITY (TOTAL) AS CaCO3		
Sample Collected:	14-SEP-11	Findings:	270. MG/L
Chemical:	BICARBONATE ALKALINITY		
Sample Collected:	14-SEP-11	Findings:	280. MG/L
Chemical:	HARDNESS (TOTAL) AS CaCO3		



## GEOCHECK® - PHYSICAL SETTING SOURCE MAP FINDINGS

Sample Collected:	14-SEP-11	Findings:	77. MG/L
Chemical:	CALCIUM		
Sample Collected:	14-SEP-11	Findings:	22. MG/L
Chemical:	MAGNESIUM		
Sample Collected:	14-SEP-11	Findings:	29. MG/L
Chemical:	SODIUM		
Sample Collected:	14-SEP-11	Findings:	45. MG/L
Chemical:	CHLORIDE		
Sample Collected:	14-SEP-11	Findings:	28. MG/L
Chemical:	SULFATE		
Sample Collected:	14-SEP-11	Findings:	0.16 MG/L
Chemical:	FLUORIDE (F) (NATURAL-SOURCE)		
Sample Collected:	14-SEP-11	Findings:	130. UG/L
Chemical:	BARIUM		
Sample Collected:	14-SEP-11	Findings:	380. MG/L
Chemical:	TOTAL DISSOLVED SOLIDS		
Sample Collected:	14-SEP-11	Findings:	0.78
Chemical:	LANGELIER INDEX @ 60 C		
Sample Collected:	14-SEP-11	Findings:	29. MG/L
Chemical:	NITRATE (AS NO3)		
Sample Collected:	14-SEP-11	Findings:	13.
Chemical:	AGGRSSIVE INDEX (CORROSIVITY)		
Sample Collected:	19-OCT-11	Findings:	31.474 MG/L
Chemical:	NITRATE (AS NO3)		
Sample Collected:	25-OCT-11	Findings:	6.7
Chemical:	PH, FIELD		
Sample Collected:	09-JAN-12	Findings:	7.84
Chemical:	PH, FIELD		
Sample Collected:	30-JAN-12	Findings:	32.851 MG/L
Chemical:	NITRATE (AS NO3)		
Sample Collected:	17-APR-12	Findings:	31.631 MG/L
Chemical:	NITRATE (AS NO3)		
Sample Collected:	23-APR-12	Findings:	7.03
Chemical:	PH, FIELD		
Sample Collected:	05-JUL-12	Findings:	7.
Chemical:	PH, FIELD		
Sample Collected:	17-JUL-12	Findings:	29.681 MG/L
Chemical:	NITRATE (AS NO3)		
Sample Collected:	02-OCT-12	Findings:	7.3
Chemical:	PH, FIELD		
Sample Collected:	10-OCT-12	Findings:	31.661 MG/L
Chemical:	NITRATE (AS NO3)		
Sample Collected:	19-DEC-12	Findings:	2.6 PCI/L
Chemical:	GROSS ALPHA COUNTING ERROR		

## GEOCHECK® - PHYSICAL SETTING SOURCE MAP FINDINGS

Sample Collected:	19-DEC-12	Findings:	3. PCI/L
Chemical:	GROSS ALPHA MDA95		
Sample Collected:	19-DEC-12	Findings:	0.39 PCI/L
Chemical:	RADIUM 226 MDA95		
Sample Collected:	19-DEC-12	Findings:	0.74 PCI/L
Chemical:	RADIUM 228 MDA95		
Sample Collected:	09-JAN-13	Findings:	7.2
Chemical:	PH, FIELD		
Sample Collected:	16-JAN-13	Findings:	30.051 MG/L
Chemical:	NITRATE (AS NO3)		
Sample Collected:	04-APR-13	Findings:	6.6
Chemical:	PH, FIELD		
Sample Collected:	09-APR-13	Findings:	32.94 MG/L
Chemical:	NITRATE (AS NO3)		
Sample Collected:	02-JUL-13	Findings:	6.8
Chemical:	PH, FIELD		
Sample Collected:	15-JUL-13	Findings:	29.156 MG/L
Chemical:	NITRATE (AS NO3)		
Sample Collected:	01-OCT-13	Findings:	7.4
Chemical:	PH, FIELD		
Sample Collected:	16-OCT-13	Findings:	29.274 MG/L
Chemical:	NITRATE (AS NO3)		
Sample Collected:	16-JAN-14	Findings:	7.
Chemical:	PH, FIELD		
Sample Collected:	21-JAN-14	Findings:	29.343 MG/L
Chemical:	NITRATE (AS NO3)		
Sample Collected:	02-JUL-14	Findings:	7.4
Chemical:	PH, FIELD		
Sample Collected:	16-JUL-14	Findings:	29.28 MG/L
Chemical:	NITRATE (AS NO3)		
Sample Collected:	10-SEP-14	Findings:	18.2 C
Chemical:	SOURCE TEMPERATURE C		
Sample Collected:	10-SEP-14	Findings:	7.4
Chemical:	PH, FIELD		
Sample Collected:	10-SEP-14	Findings:	680. US
Chemical:	SPECIFIC CONDUCTANCE		
Sample Collected:	10-SEP-14	Findings:	7.4
Chemical:	PH, LABORATORY		
Sample Collected:	10-SEP-14	Findings:	230. MG/L
Chemical:	ALKALINITY (TOTAL) AS CaCO3		
Sample Collected:	10-SEP-14	Findings:	280. MG/L
Chemical:	BICARBONATE ALKALINITY		
Sample Collected:	10-SEP-14	Findings:	290. MG/L
Chemical:	HARDNESS (TOTAL) AS CaCO3		

## GEOCHECK® - PHYSICAL SETTING SOURCE MAP FINDINGS

Sample Collected:	10-SEP-14	Findings:	81. MG/L
Chemical:	CALCIUM		
Sample Collected:	10-SEP-14	Findings:	22. MG/L
Chemical:	MAGNESIUM		
Sample Collected:	10-SEP-14	Findings:	31. MG/L
Chemical:	SODIUM		
Sample Collected:	10-SEP-14	Findings:	44. MG/L
Chemical:	CHLORIDE		
Sample Collected:	10-SEP-14	Findings:	29. MG/L
Chemical:	SULFATE		
Sample Collected:	10-SEP-14	Findings:	0.12 MG/L
Chemical:	FLUORIDE (F) (NATURAL-SOURCE)		
Sample Collected:	10-SEP-14	Findings:	130. UG/L
Chemical:	BARIUM		
Sample Collected:	10-SEP-14	Findings:	400. MG/L
Chemical:	TOTAL DISSOLVED SOLIDS		
Sample Collected:	10-SEP-14	Findings:	0.72
Chemical:	LANGELIER INDEX @ 60 C		
Sample Collected:	10-SEP-14	Findings:	26. MG/L
Chemical:	NITRATE (AS NO3)		
Sample Collected:	10-SEP-14	Findings:	3.4 NTU
Chemical:	TURBIDITY, LABORATORY		
Sample Collected:	10-SEP-14	Findings:	13.
Chemical:	AGGRSSIVE INDEX (CORROSIVITY)		
Sample Collected:	07-OCT-14	Findings:	18.4 C
Chemical:	SOURCE TEMPERATURE C		
Sample Collected:	07-OCT-14	Findings:	7.1
Chemical:	PH, FIELD		
Sample Collected:	07-OCT-14	Findings:	1.5 UG/L
Chemical:	CHROMIUM, HEXAVALENT		
Sample Collected:	13-OCT-14	Findings:	29.056 MG/L
Chemical:	NITRATE (AS NO3)		
Sample Collected:	14-JAN-15	Findings:	29. MG/L
Chemical:	NITRATE (AS NO3)		
Sample Collected:	27-JAN-15	Findings:	18. C
Chemical:	SOURCE TEMPERATURE C		
Sample Collected:	27-JAN-15	Findings:	7.
Chemical:	PH, FIELD		
Sample Collected:	08-APR-15	Findings:	17. C
Chemical:	SOURCE TEMPERATURE C		
Sample Collected:	08-APR-15	Findings:	7.6
Chemical:	PH, FIELD		
Sample Collected:	07-JUL-15	Findings:	18. C
Chemical:	SOURCE TEMPERATURE C		

## GEOCHECK® - PHYSICAL SETTING SOURCE MAP FINDINGS

Sample Collected:	07-JUL-15	Findings:	7.7
Chemical:	PH, FIELD		
Sample Collected:	28-DEC-15	Findings:	7.13 MG/L
Chemical:	NITRATE (AS N)		
Sample Collected:	12-JAN-16	Findings:	6.968 MG/L
Chemical:	NITRATE (AS N)		
Sample Collected:	12-APR-16	Findings:	6.744 MG/L
Chemical:	NITRATE (AS N)		
Sample Collected:	18-JUL-16	Findings:	6.641 MG/L
Chemical:	NITRATE (AS N)		

**A6  
South  
1/2 - 1 Mile  
Higher**

**CA WELLS 6909**

**Water System Information:**

Prime Station Code:	06S/02W-34N03 M	User ID:	HEN
FRDS Number:	4310001007	County:	Santa Clara
District Number:	05	Station Type:	WELL/AMBNT/MUN/INTAKE/SUPPLY
Water Type:	Well/Groundwater	Well Status:	Inactive Untreated
Source Lat/Long:	372200.0 1220700.0	Precision:	1 Mile (One Minute)
Source Name:	WELL 006-02 - INACTIVE		
System Number:	4310001		
System Name:	CWSC Los Altos Suburban		
Organization That Operates System:	949 B Street Los Altos, CA 94024		
Pop Served:	53940	Connections:	17895
Area Served:	LOS ALTOS		
Sample Collected:	09-NOV-11	Findings:	48.938 MG/L
Chemical:	NITRATE (AS NO3)		
Sample Collected:	09-NOV-11	Findings:	38.545 MG/L
Chemical:	NITRATE (AS NO3)		
Sample Collected:	09-NOV-11	Findings:	38.356 MG/L
Chemical:	NITRATE (AS NO3)		
Sample Collected:	09-NOV-11	Findings:	38.553 MG/L
Chemical:	NITRATE (AS NO3)		
Sample Collected:	09-NOV-11	Findings:	38.483 MG/L
Chemical:	NITRATE (AS NO3)		
Sample Collected:	09-NOV-11	Findings:	38.564 MG/L
Chemical:	NITRATE (AS NO3)		
Sample Collected:	09-NOV-11	Findings:	38.649 MG/L
Chemical:	NITRATE (AS NO3)		
Sample Collected:	09-NOV-11	Findings:	38.775 MG/L
Chemical:	NITRATE (AS NO3)		
Sample Collected:	09-NOV-11	Findings:	4.42 PCI/L
Chemical:	GROSS ALPHA		

## GEOCHECK® - PHYSICAL SETTING SOURCE MAP FINDINGS

Sample Collected:	09-NOV-11	Findings:	2.07 PCI/L
Chemical:	GROSS ALPHA COUNTING ERROR		
Sample Collected:	09-NOV-11	Findings:	0.164 PCI/L
Chemical:	RADIUM 226 COUNTING ERROR		
Sample Collected:	09-NOV-11	Findings:	0.375 PCI/L
Chemical:	RADIUM 228 COUNTING ERROR		
Sample Collected:	09-NOV-11	Findings:	880. US
Chemical:	SPECIFIC CONDUCTANCE		
Sample Collected:	09-NOV-11	Findings:	7.9
Chemical:	PH, LABORATORY		
Sample Collected:	09-NOV-11	Findings:	280. MG/L
Chemical:	ALKALINITY (TOTAL) AS CaCO <sub>3</sub>		
Sample Collected:	09-NOV-11	Findings:	350. MG/L
Chemical:	BICARBONATE ALKALINITY		
Sample Collected:	09-NOV-11	Findings:	0.15 MG/L
Chemical:	AMMONIA (NH <sub>3</sub> -N)		
Sample Collected:	09-NOV-11	Findings:	0.72 MG/L
Chemical:	TOTAL ORGANIC CARBON (TOC)		
Sample Collected:	09-NOV-11	Findings:	440. MG/L
Chemical:	HARDNESS (TOTAL) AS CaCO <sub>3</sub>		
Sample Collected:	09-NOV-11	Findings:	110. MG/L
Chemical:	CALCIUM		
Sample Collected:	09-NOV-11	Findings:	41. MG/L
Chemical:	MAGNESIUM		
Sample Collected:	09-NOV-11	Findings:	27. MG/L
Chemical:	SODIUM		
Sample Collected:	09-NOV-11	Findings:	69. MG/L
Chemical:	CHLORIDE		
Sample Collected:	09-NOV-11	Findings:	55. MG/L
Chemical:	SULFATE		
Sample Collected:	09-NOV-11	Findings:	0.17 MG/L
Chemical:	FLUORIDE (F) (NATURAL-SOURCE)		
Sample Collected:	09-NOV-11	Findings:	32. MG/L
Chemical:	SILICA		
Sample Collected:	09-NOV-11	Findings:	190. UG/L
Chemical:	BARIUM		
Sample Collected:	09-NOV-11	Findings:	120. UG/L
Chemical:	BORON		
Sample Collected:	09-NOV-11	Findings:	1.2 UG/L
Chemical:	CHROMIUM, HEXAVALENT		
Sample Collected:	09-NOV-11	Findings:	130. UG/L
Chemical:	IRON		
Sample Collected:	09-NOV-11	Findings:	0.55 UG/L
Chemical:	TOLUENE		

## GEOCHECK® - PHYSICAL SETTING SOURCE MAP FINDINGS

Sample Collected:	09-NOV-11	Findings:	570. MG/L
Chemical:	TOTAL DISSOLVED SOLIDS		
Sample Collected:	09-NOV-11	Findings:	0.82
Chemical:	LANGELIER INDEX @ 60 C		
Sample Collected:	09-NOV-11	Findings:	34. MG/L
Chemical:	NITRATE (AS NO3)		
Sample Collected:	09-NOV-11	Findings:	0.36 NTU
Chemical:	TURBIDITY, LABORATORY		
Sample Collected:	09-NOV-11	Findings:	13.
Chemical:	AGGRSSIVE INDEX (CORROSIVITY)		
Sample Collected:	09-NOV-11	Findings:	290. UG/L
Chemical:	CHLORATE		
Sample Collected:	16-NOV-11	Findings:	19.7 C
Chemical:	SOURCE TEMPERATURE C		
Sample Collected:	16-NOV-11	Findings:	6.8
Chemical:	PH, FIELD		
Sample Collected:	16-NOV-11	Findings:	36.835 MG/L
Chemical:	NITRATE (AS NO3)		
Sample Collected:	16-NOV-11	Findings:	19.2 C
Chemical:	SOURCE TEMPERATURE C		
Sample Collected:	16-NOV-11	Findings:	7.
Chemical:	PH, FIELD		
Sample Collected:	16-NOV-11	Findings:	36.63 MG/L
Chemical:	NITRATE (AS NO3)		
Sample Collected:	16-NOV-11	Findings:	19.1 C
Chemical:	SOURCE TEMPERATURE C		
Sample Collected:	16-NOV-11	Findings:	7.1
Chemical:	PH, FIELD		
Sample Collected:	16-NOV-11	Findings:	36.565 MG/L
Chemical:	NITRATE (AS NO3)		
Sample Collected:	16-NOV-11	Findings:	19.2 C
Chemical:	SOURCE TEMPERATURE C		
Sample Collected:	16-NOV-11	Findings:	7.2
Chemical:	PH, FIELD		
Sample Collected:	16-NOV-11	Findings:	36.516 MG/L
Chemical:	NITRATE (AS NO3)		
Sample Collected:	16-NOV-11	Findings:	19.2 C
Chemical:	SOURCE TEMPERATURE C		
Sample Collected:	16-NOV-11	Findings:	7.2
Chemical:	PH, FIELD		
Sample Collected:	16-NOV-11	Findings:	36.435 MG/L
Chemical:	NITRATE (AS NO3)		
Sample Collected:	16-NOV-11	Findings:	19.7 C
Chemical:	SOURCE TEMPERATURE C		

## GEOCHECK® - PHYSICAL SETTING SOURCE MAP FINDINGS

Sample Collected:	16-NOV-11	Findings:	7.2
Chemical:	PH, FIELD		
Sample Collected:	16-NOV-11	Findings:	36.255 MG/L
Chemical:	NITRATE (AS NO3)		
Sample Collected:	16-NOV-11	Findings:	20.1 C
Chemical:	SOURCE TEMPERATURE C		
Sample Collected:	16-NOV-11	Findings:	7.3
Chemical:	PH, FIELD		
Sample Collected:	16-NOV-11	Findings:	36.246 MG/L
Chemical:	NITRATE (AS NO3)		
Sample Collected:	16-NOV-11	Findings:	20.7 C
Chemical:	SOURCE TEMPERATURE C		
Sample Collected:	16-NOV-11	Findings:	6.8
Chemical:	PH, FIELD		
Sample Collected:	16-NOV-11	Findings:	36.183 MG/L
Chemical:	NITRATE (AS NO3)		
Sample Collected:	16-NOV-11	Findings:	20.7 C
Chemical:	SOURCE TEMPERATURE C		
Sample Collected:	16-NOV-11	Findings:	6.8
Chemical:	PH, FIELD		
Sample Collected:	16-NOV-11	Findings:	36.107 MG/L
Chemical:	NITRATE (AS NO3)		
Sample Collected:	21-JUN-13	Findings:	7.2
Chemical:	PH, FIELD		
Sample Collected:	15-JUL-13	Findings:	35.635 MG/L
Chemical:	NITRATE (AS NO3)		
Sample Collected:	15-JUL-13	Findings:	35.371 MG/L
Chemical:	NITRATE (AS NO3)		
Sample Collected:	15-JUL-13	Findings:	35.573 MG/L
Chemical:	NITRATE (AS NO3)		
Sample Collected:	15-JUL-13	Findings:	35.451 MG/L
Chemical:	NITRATE (AS NO3)		
Sample Collected:	15-JUL-13	Findings:	35.01 MG/L
Chemical:	NITRATE (AS NO3)		
Sample Collected:	17-JUL-13	Findings:	31.908 MG/L
Chemical:	NITRATE (AS NO3)		
Sample Collected:	17-JUL-13	Findings:	34.363 MG/L
Chemical:	NITRATE (AS NO3)		
Sample Collected:	17-JUL-13	Findings:	35.322 MG/L
Chemical:	NITRATE (AS NO3)		
Sample Collected:	17-JUL-13	Findings:	34.972 MG/L
Chemical:	NITRATE (AS NO3)		
Sample Collected:	17-JUL-13	Findings:	34.625 MG/L
Chemical:	NITRATE (AS NO3)		

## GEOCHECK® - PHYSICAL SETTING SOURCE MAP FINDINGS

Sample Collected:	17-JUL-13	Findings:	34.42 MG/L
Chemical:	NITRATE (AS NO3)		
Sample Collected:	17-JUL-13	Findings:	34.723 MG/L
Chemical:	NITRATE (AS NO3)		
Sample Collected:	02-AUG-16	Findings:	7.266 MG/L
Chemical:	NITRATE (AS N)		
Sample Collected:	03-AUG-16	Findings:	19. C
Chemical:	SOURCE TEMPERATURE C		
Sample Collected:	03-AUG-16	Findings:	970. US
Chemical:	SPECIFIC CONDUCTANCE		
Sample Collected:	03-AUG-16	Findings:	7.2
Chemical:	PH, FIELD		
Sample Collected:	03-AUG-16	Findings:	7.8
Chemical:	PH, LABORATORY		
Sample Collected:	03-AUG-16	Findings:	300. MG/L
Chemical:	ALKALINITY (TOTAL) AS CaCO3		
Sample Collected:	03-AUG-16	Findings:	360. MG/L
Chemical:	BICARBONATE ALKALINITY		
Sample Collected:	03-AUG-16	Findings:	7.1 MG/L
Chemical:	NITRATE (AS N)		
Sample Collected:	03-AUG-16	Findings:	450. MG/L
Chemical:	HARDNESS (TOTAL) AS CaCO3		
Sample Collected:	03-AUG-16	Findings:	110. MG/L
Chemical:	CALCIUM		
Sample Collected:	03-AUG-16	Findings:	42. MG/L
Chemical:	MAGNESIUM		
Sample Collected:	03-AUG-16	Findings:	29. MG/L
Chemical:	SODIUM		
Sample Collected:	03-AUG-16	Findings:	1.2 MG/L
Chemical:	POTASSIUM		
Sample Collected:	03-AUG-16	Findings:	72. MG/L
Chemical:	CHLORIDE		
Sample Collected:	03-AUG-16	Findings:	72. MG/L
Chemical:	SULFATE		
Sample Collected:	03-AUG-16	Findings:	0.13 MG/L
Chemical:	FLUORIDE (F) (NATURAL-SOURCE)		
Sample Collected:	03-AUG-16	Findings:	35. MG/L
Chemical:	SILICA		
Sample Collected:	03-AUG-16	Findings:	200. UG/L
Chemical:	BARIUM		
Sample Collected:	03-AUG-16	Findings:	1.1 UG/L
Chemical:	CHROMIUM, HEXAVALENT		
Sample Collected:	03-AUG-16	Findings:	0.21 PCI/L
Chemical:	GROSS ALPHA COUNTING ERROR		



## GEOCHECK® - PHYSICAL SETTING SOURCE MAP FINDINGS

Sample Collected:	03-AUG-16	Findings:	1.3 PCI/L
Chemical:	GROSS BETA COUNTING ERROR		
Sample Collected:	03-AUG-16	Findings:	0.19 PCI/L
Chemical:	RADIUM 226 COUNTING ERROR		
Sample Collected:	03-AUG-16	Findings:	580. MG/L
Chemical:	TOTAL DISSOLVED SOLIDS		
Sample Collected:	03-AUG-16	Findings:	42000. UG/L
Chemical:	CARBON DIOXIDE		
Sample Collected:	03-AUG-16	Findings:	0.16 NTU
Chemical:	TURBIDITY, LABORATORY		
Sample Collected:	03-AUG-16	Findings:	17. PCI/L
Chemical:	RADON 222 COUNTING ERROR		
Sample Collected:	03-AUG-16	Findings:	410. PCI/L
Chemical:	RADON 222		
Sample Collected:	03-AUG-16	Findings:	12.
Chemical:	AGGRSSIVE INDEX (CORROSIVITY)		
Sample Collected:	03-AUG-16	Findings:	7.1 MG/L
Chemical:	NITRATE + NITRITE (AS N)		
Sample Collected:	03-AUG-16	Findings:	220. UG/L
Chemical:	CHLORATE		
Sample Collected:	03-AUG-16	Findings:	1.3 PCI/L
Chemical:	GROSS ALPHA MDA95		
Sample Collected:	03-AUG-16	Findings:	0.4 PCI/L
Chemical:	RADIUM 226 MDA95		
Sample Collected:	03-AUG-16	Findings:	0.86 PCI/L
Chemical:	RADIUM 228 MDA95		
Sample Collected:	03-AUG-16	Findings:	1.3 PCI/L
Chemical:	GROSS BETA MDA95		

# GEOCHECK® - PHYSICAL SETTING SOURCE MAP FINDINGS RADON

## AREA RADON INFORMATION

State Database: CA Radon

### Radon Test Results

Zipcode	Num Tests	> 4 pCi/L
94022	60	3

Federal EPA Radon Zone for SANTA CLARA County: 2

- Note: Zone 1 indoor average level > 4 pCi/L.  
 : Zone 2 indoor average level  $\geq$  2 pCi/L and  $\leq$  4 pCi/L.  
 : Zone 3 indoor average level < 2 pCi/L.

---

Federal Area Radon Information for Zip Code: 94022

Number of sites tested: 2

Area	Average Activity	% <4 pCi/L	% 4-20 pCi/L	% >20 pCi/L
Living Area - 1st Floor	0.200 pCi/L	100%	0%	0%
Living Area - 2nd Floor	Not Reported	Not Reported	Not Reported	Not Reported
Basement	Not Reported	Not Reported	Not Reported	Not Reported

# PHYSICAL SETTING SOURCE RECORDS SEARCHED

## TOPOGRAPHIC INFORMATION

### USGS 7.5' Digital Elevation Model (DEM)

Source: United States Geologic Survey

EDR acquired the USGS 7.5' Digital Elevation Model in 2002 and updated it in 2006. The 7.5 minute DEM corresponds to the USGS 1:24,000- and 1:25,000-scale topographic quadrangle maps. The DEM provides elevation data with consistent elevation units and projection.

### Current USGS 7.5 Minute Topographic Map

Source: U.S. Geological Survey

## HYDROLOGIC INFORMATION

Flood Zone Data: This data was obtained from the Federal Emergency Management Agency (FEMA). It depicts 100-year and 500-year flood zones as defined by FEMA. It includes the National Flood Hazard Layer (NFHL) which incorporates Flood Insurance Rate Map (FIRM) data and Q3 data from FEMA in areas not covered by NFHL.

Source: FEMA

Telephone: 877-336-2627

Date of Government Version: 2003, 2015

NWI: National Wetlands Inventory. This data, available in select counties across the country, was obtained by EDR in 2002, 2005 and 2010 from the U.S. Fish and Wildlife Service.

### State Wetlands Data: Wetland Inventory

Source: Department of Fish & Game

Telephone: 916-445-0411

## HYDROGEOLOGIC INFORMATION

### AQUIFLOW<sup>R</sup> Information System

Source: EDR proprietary database of groundwater flow information

EDR has developed the AQUIFLOW Information System (AIS) to provide data on the general direction of groundwater flow at specific points. EDR has reviewed reports submitted to regulatory authorities at select sites and has extracted the date of the report, hydrogeologically determined groundwater flow direction and depth to water table information.

## GEOLOGIC INFORMATION

### Geologic Age and Rock Stratigraphic Unit

Source: P.G. Schruben, R.E. Arndt and W.J. Bawiec, Geology of the Conterminous U.S. at 1:2,500,000 Scale - A digital representation of the 1974 P.B. King and H.M. Beikman Map, USGS Digital Data Series DDS - 11 (1994).

### STATSGO: State Soil Geographic Database

Source: Department of Agriculture, Natural Resources Conservation Service (NRCS)

The U.S. Department of Agriculture's (USDA) Natural Resources Conservation Service (NRCS) leads the national Conservation Soil Survey (NCSS) and is responsible for collecting, storing, maintaining and distributing soil survey information for privately owned lands in the United States. A soil map in a soil survey is a representation of soil patterns in a landscape. Soil maps for STATSGO are compiled by generalizing more detailed (SSURGO) soil survey maps.

### SSURGO: Soil Survey Geographic Database

Source: Department of Agriculture, Natural Resources Conservation Service (NRCS)

Telephone: 800-672-5559

SSURGO is the most detailed level of mapping done by the Natural Resources Conservation Service, mapping scales generally range from 1:12,000 to 1:63,360. Field mapping methods using national standards are used to construct the soil maps in the Soil Survey Geographic (SSURGO) database. SSURGO digitizing duplicates the original soil survey maps. This level of mapping is designed for use by landowners, townships and county natural resource planning and management.

# PHYSICAL SETTING SOURCE RECORDS SEARCHED

## LOCAL / REGIONAL WATER AGENCY RECORDS

### FEDERAL WATER WELLS

#### PWS: Public Water Systems

Source: EPA/Office of Drinking Water

Telephone: 202-564-3750

Public Water System data from the Federal Reporting Data System. A PWS is any water system which provides water to at least 25 people for at least 60 days annually. PWSs provide water from wells, rivers and other sources.

#### PWS ENF: Public Water Systems Violation and Enforcement Data

Source: EPA/Office of Drinking Water

Telephone: 202-564-3750

Violation and Enforcement data for Public Water Systems from the Safe Drinking Water Information System (SDWIS) after August 1995. Prior to August 1995, the data came from the Federal Reporting Data System (FRDS).

#### USGS Water Wells: USGS National Water Inventory System (NWIS)

This database contains descriptive information on sites where the USGS collects or has collected data on surface water and/or groundwater. The groundwater data includes information on wells, springs, and other sources of groundwater.

### STATE RECORDS

#### Water Well Database

Source: Department of Water Resources

Telephone: 916-651-9648

#### California Drinking Water Quality Database

Source: Department of Public Health

Telephone: 916-324-2319

The database includes all drinking water compliance and special studies monitoring for the state of California since 1984. It consists of over 3,200,000 individual analyses along with well and water system information.

## OTHER STATE DATABASE INFORMATION

#### California Oil and Gas Well Locations

Source: Department of Conservation

Telephone: 916-323-1779

Oil and Gas well locations in the state.

### RADON

#### State Database: CA Radon

Source: Department of Health Services

Telephone: 916-324-2208

Radon Database for California

#### Area Radon Information

Source: USGS

Telephone: 703-356-4020

The National Radon Database has been developed by the U.S. Environmental Protection Agency (USEPA) and is a compilation of the EPA/State Residential Radon Survey and the National Residential Radon Survey. The study covers the years 1986 - 1992. Where necessary data has been supplemented by information collected at private sources such as universities and research institutions.

#### EPA Radon Zones

Source: EPA

Telephone: 703-356-4020

Sections 307 & 309 of IRAA directed EPA to list and identify areas of U.S. with the potential for elevated indoor radon levels.

## PHYSICAL SETTING SOURCE RECORDS SEARCHED

### OTHER

Airport Landing Facilities: Private and public use landing facilities  
Source: Federal Aviation Administration, 800-457-6656

Epicenters: World earthquake epicenters, Richter 5 or greater  
Source: Department of Commerce, National Oceanic and Atmospheric Administration

California Earthquake Fault Lines: The fault lines displayed on EDR's Topographic map are digitized quaternary fault lines, prepared in 1975 by the United State Geological Survey. Additional information (also from 1975) regarding activity at specific fault lines comes from California's Preliminary Fault Activity Map prepared by the California Division of Mines and Geology.

### STREET AND ADDRESS INFORMATION

© 2015 TomTom North America, Inc. All rights reserved. This material is proprietary and the subject of copyright protection and other intellectual property rights owned by or licensed to Tele Atlas North America, Inc. The use of this material is subject to the terms of a license agreement. You will be held liable for any unauthorized copying or disclosure of this material.

Plant number ..... 1264 A5089  
Business name ..... Nielson's Martinizing Dry Cleaning  
Location address ..... 230 1st Street  
City ..... Los Altos, CA 94022  
Telephone ..... 415-949-0880  
Mailing address ..... 230 1st Street  
City ..... Los Altos, CA 94022  
Contact ..... Robert N Nielsen  
Address ..... 230 1st Street  
City ..... Los Altos, CA 94022  
Telephone ..... (415) 949-0880  
Permit engineer ..... Scott A Comiso, x5129  
Supervisor ..... Scott B Lutz, x4676  
Ownership type ..... Private  
Inside city limits ..... Yes  
Ceased operation ..... Mar 20, 1987, Closed  
  
NEW Plant# ..... 2680

Plant number ..... 2680 A5089  
Business name ..... Nielson's Martinizing Dry Cleaning  
Location address ..... 230 1st Street  
City ..... Los Altos, CA 94022  
Telephone ..... 415-949-0880  
Mailing address ..... 230 1st Street  
City ..... Los Altos, CA 94022  
Contact ..... Kil C Kwak  
Address ..... 230 1st Street  
City ..... Los Altos, CA 94022  
Telephone ..... (415) 949-0880  
Permit engineer ..... Scott A Comiso, x5129  
Supervisor ..... Scott B Lutz, x4676  
Ownership type ..... Private  
Inside city limits ..... Yes  
Ceased operation ..... Oct 4, 1989 , Closed  
  
OLD Plant# ..... 1264  
  
NEW Plant# ..... 5089

Plant number ..... 5089 A5089  
Business name ..... Nielson's Martinizing Dry Cleaning  
Location address ..... 230 1st Street  
City ..... Los Altos, CA 94022  
Telephone ..... 415-949-0880  
Mailing address ..... 230 1st Street  
City ..... Los Altos, CA 94022  
SIC ..... 7216  
NAICS ..... 812320  
Contact ..... Jin C Lee  
Address ..... 230 1st Street  
City ..... Los Altos, CA 94022  
Telephone ..... (650) 949-0880  
Permit engineer ..... Mark S Tang, x4905  
Supervisor ..... Judith A Cutino, x5115  
Registered sources only  
Ownership type ..... Private  
Plant centroid, UTM .... 578.298 Horizontal, 4137.102 Vertical  
Inside city limits ..... Yes  
Ceased operation ..... Jan 6, 2014 , Dismantled  
  
OLD Plant# ..... 2680



Plant #: 1264 [2680] [5089]  
Company name: Nielson's Martinizing Dry Cleaning  
Location: 230 1st Street, Los Altos, CA 94022

Application #: 29456  
Project title: Not available  
Engineer: Mohamad R Moazed [307 ]  
Received: 06/07/83  
Final disposition: Waived A/C, 11/10/83

Plant #: 5089  
Company name: Nielson's Martinizing Dry Cleaning  
Location: 230 1st Street, Los Altos, CA 94022

Application #: 871  
Project title: Dry Cleaning Machine  
Engineer: Irma C Salinas [640 ]  
Received: 01/27/00  
Final disposition: Exempt, 02/01/00

Application #: 3882  
Project title: New Source/Dry Cleaning Machine  
Engineer: Marc A Nash [1019]  
Received: 12/17/01  
Final disposition: Exempt, 02/22/02

Application #: 6107  
Project title: Drycleaning Machine  
Engineer: Duncan F Campbell [1028]  
Received: 01/14/91  
Final disposition: Waived A/C, 11/01/90

Application #: 18875  
Project title: Replacement/Dryclean  
Engineer: Marc A Nash [1019]  
Received: 09/16/98  
Final disposition: Waived A/C, 11/02/98

Plant number ..... 23203 E3203  
Business name ..... Safeway Inc #2814  
Location address ..... 160 1st Street  
City ..... Los Altos, CA 94022  
Telephone ..... 925-467-2105  
Mailing address ..... 5918 Stoneridge Mall Rd  
City ..... Pleasanton, CA 94588  
SIC ..... 5141  
NAICS ..... 445110  
Contact ..... Ron Lee, Env Mgr  
Address ..... 5918 Stoneridge Mall Rd  
City ..... Pleasanton, CA 94588  
Telephone ..... (925) 469-7513  
e-mail ..... ron.lee4@safeway.com  
Permit engineer ..... Matthew Hanson, x8733  
Supervisor ..... David M Brunelle, x4684  
Renewal period, months . 24  
Plant centroid, UTM .... 578.009 Horizontal, 4137.263 Vertical

Approved Emissions ..... 08Sep16 (latest renewal PO issuance date)

Particulate .....	.00 tons/year	.00 lbs/day
Organics .....	.00 tons/year	.01 lbs/day
Nitrogen Oxides .....	.00 tons/year	.01 lbs/day
Sulfur Dioxide .....	.00 tons/year	.00 lbs/day
Carbon Monoxide .....	.00 tons/year	.00 lbs/day

#### Sources by Type

Abatement devices ..... 1  
Fuel combustion ..... 1  
General source ..... 0  
Loading/handling ..... 0  
Surface coaters ..... 0  
Organic solvent ..... 0  
Tankage ..... 0  
  
Total sources ..... 1

List Detail & Inventory for PLANT# >>

Plant #: 23203

Company name: Safeway Inc #2814

Location: 160 1st Street, Los Altos, CA 94022

Application #: 27402

Project title: Natural Gas Emergency Generator

Engineer: Marc A Nash [1019]

Received: 08/14/15

Final disposition: Waived A/C, 10/20/15

**Subject:** Public Records Request Number. 2017-05-0171

**From:** publicrecords@baaqmd.gov

**Date:** 5/18/2017 11:25 AM

**To:** main@westenvironmental.com

Dear Sue Gules:

We have received your public records request of 5/18/2017 11:25:14 AM PST. We have assigned 2017-05-0171 as your Request Number in order to track your request. You requested the following:

**Facility Informa on**  
Facility Street: 230 First Street  
Facility City: Los Altos  
Facility State: CA  
Facility Zipcode: 94022  
Period Covered: All

Print Outs Requested

- Episode
- Permit Applica on
- Viola on
- Complaint

Other Requests: Not Recorded

Within 10 days we will determine whether you have requested disclosable records. If we need more me to make that determina on, we will let you know within 10 days. If your request is unclear we will also contact you within the 10 days.

If you have requested disclosable records, and your request is simple, we may respond within 10 days by providing you with the records requested or with our finding tht we have no records. If you have requested disclosable records and your request is more complicated, we will no fy you promptly of our determina on and provide your with our es mate of when the records will be made available.

If you have requested records that are exempt from disclosure, we will explain why the records are being withheld.

You can follow our progress in responding to your request by using the [PRA Login](#) webpage.

Sincerely,  
Rochelle Henderson Reed  
Public Records Sec on  
BAAQMD

**Subject:** Public Records Request Number. 2017-05-0170

**From:** publicrecords@baaqmd.gov

**Date:** 5/18/2017 11:24 AM

**To:** main@westenvironmental.com

Dear Sue Gules:

We have received your public records request of 5/18/2017 11:24:30 AM PST. We have assigned 2017-05-0170 as your Request Number in order to track your request. You requested the following:

**Facility Informa on**

Facility Street: 197 First Street

Facility City: Los Altos

Facility State: CA

Facility Zipcode: 94022

Period Covered: All

Print Outs Requested

- Episode
- Permit Applica on
- Viola on
- Complaint

Other Requests: Not Recorded

Within 10 days we will determine whether you have requested disclosable records. If we need more me to make that determina on, we will let you know within 10 days. If your request is unclear we will also contact you within the 10 days.

If you have requested disclosable records, and your request is simple, we may respond within 10 days by providing you with the records requested or with our finding tht we have no records. If you have requested disclosable records and your request is more complicated, we will no fy you promptly of our determina on and provide your with our es mate of when the records will be made available.

If you have requested records that are exempt from disclosure, we will explain why the records are being withheld.

You can follow our progress in responding to your request by using the [PRA Login](#) webpage.

Sincerely,  
Rochelle Henderson Reed  
Public Records Sec on  
BAAQMD

**Subject:** Public Records Request Number. 2017-05-0169

**From:** publicrecords@baaqmd.gov

**Date:** 5/18/2017 11:23 AM

**To:** main@westenvironmental.com

Dear Sue Gules:

We have received your public records request of 5/18/2017 11:23:53 AM PST. We have assigned 2017-05-0169 as your Request Number in order to track your request. You requested the following:

**Facility Informa on**  
Facility Street: 160 First Street  
Facility City: Los Altos  
Facility State: CA  
Facility Zipcode: 94022  
Period Covered: All

Print Outs Requested

- Episode
- Permit Applica on
- Viola on
- Complaint

Other Requests: Not Recorded

Within 10 days we will determine whether you have requested disclosable records. If we need more me to make that determina on, we will let you know within 10 days. If your request is unclear we will also contact you within the 10 days.

If you have requested disclosable records, and your request is simple, we may respond within 10 days by providing you with the records requested or with our finding tht we have no records. If you have requested disclosable records and your request is more complicated, we will no fy you promptly of our determina on and provide your with our es mate of when the records will be made available.

If you have requested records that are exempt from disclosure, we will explain why the records are being withheld.

You can follow our progress in responding to your request by using the [PRA Login](#) webpage.

Sincerely,  
Rochelle Henderson Reed  
Public Records Sec on  
BAAQMD

**Subject:** Public Records Request Number. 2017-05-0168

**From:** publicrecords@baaqmd.gov

**Date:** 5/18/2017 11:21 AM

**To:** main@westenvironmental.com

Dear Sue Gules:

We have received your public records request of 5/18/2017 11:21:51 AM PST. We have assigned 2017-05-0168 as your Request Number in order to track your request. You requested the following:

**Facility Informa on**  
Facility Street: 151 First Street  
Facility City: Los Altos  
Facility State: CA  
Facility Zipcode: 94022  
Period Covered: All

Print Outs Requested

- Episode
- Permit Applica on
- Viola on
- Complaint

Other Requests: Not Recorded

Within 10 days we will determine whether you have requested disclosable records. If we need more me to make that determina on, we will let you know within 10 days. If your request is unclear we will also contact you within the 10 days.

If you have requested disclosable records, and your request is simple, we may respond within 10 days by providing you with the records requested or with our finding tht we have no records. If you have requested disclosable records and your request is more complicated, we will no fy you promptly of our determina on and provide your with our es mate of when the records will be made available.

If you have requested records that are exempt from disclosure, we will explain why the records are being withheld.

You can follow our progress in responding to your request by using the [PRA Login](#) webpage.

Sincerely,  
Rochelle Henderson Reed  
Public Records Sec on  
BAAQMD



**Subject:** Public Records Request Number. 2017-05-0167

**From:** publicrecords@baaqmd.gov

**Date:** 5/18/2017 11:20 AM

**To:** main@westenvironmental.com

Dear Sue Gules:

We have received your public records request of 5/18/2017 11:20:24 AM PST. We have assigned 2017-05-0167 as your Request Number in order to track your request. You requested the following:

**Facility Informa on**  
Facility Street: 145 First Street  
Facility City: Los Altos  
Facility State: CA  
Facility Zipcode: 94022  
Period Covered: All

Print Outs Requested

- Episode
- Permit Applica on
- Viola on
- Complaint

Other Requests: Not Recorded

Within 10 days we will determine whether you have requested disclosable records. If we need more me to make that determina on, we will let you know within 10 days. If your request is unclear we will also contact you within the 10 days.

If you have requested disclosable records, and your request is simple, we may respond within 10 days by providing you with the records requested or with our finding tht we have no records. If you have requested disclosable records and your request is more complicated, we will no fy you promptly of our determina on and provide your with our es mate of when the records will be made available.

If you have requested records that are exempt from disclosure, we will explain why the records are being withheld.

You can follow our progress in responding to your request by using the [PRA Login](#) webpage.

Sincerely,  
Rochelle Henderson Reed  
Public Records Sec on  
BAAQMD

**Subject:** Public Records Request Number. 2017-05-0166

**From:** publicrecords@baaqmd.gov

**Date:** 5/18/2017 11:18 AM

**To:** main@westenvironmental.com

Dear Sue Gules:

We have received your public records request of 5/18/2017 11:18:52 AM PST. We have assigned 2017-05-0166 as your Request Number in order to track your request. You requested the following:

**Facility Informa on**  
Facility Street: 141 First Street  
Facility City: Los Altos  
Facility State: CA  
Facility Zipcode: 94022  
Period Covered: All

Print Outs Requested

- Episode
- Permit Applica on
- Viola on
- Complaint

Other Requests: Not Recorded

Within 10 days we will determine whether you have requested disclosable records. If we need more me to make that determina on, we will let you know within 10 days. If your request is unclear we will also contact you within the 10 days.

If you have requested disclosable records, and your request is simple, we may respond within 10 days by providing you with the records requested or with our finding tht we have no records. If you have requested disclosable records and your request is more complicated, we will no fy you promptly of our determina on and provide your with our es mate of when the records will be made available.

If you have requested records that are exempt from disclosure, we will explain why the records are being withheld.

You can follow our progress in responding to your request by using the [PRA Login](#) webpage.

Sincerely,  
Rochelle Henderson Reed  
Public Records Sec on  
BAAQMD

**Subject:** Public Records Request Number. 2017-05-0165

**From:** publicrecords@baaqmd.gov

**Date:** 5/18/2017 11:18 AM

**To:** main@westenvironmental.com

Dear Sue Gules:

We have received your public records request of 5/18/2017 11:18:16 AM PST. We have assigned 2017-05-0165 as your Request Number in order to track your request. You requested the following:

**Facility Informa on**  
Facility Street: 139 First Street  
Facility City: Los Altos  
Facility State: CA  
Facility Zipcode: 94022  
Period Covered: All

Print Outs Requested

- Episode
- Permit Applica on
- Viola on
- Complaint

Other Requests: Not Recorded

Within 10 days we will determine whether you have requested disclosable records. If we need more me to make that determina on, we will let you know within 10 days. If your request is unclear we will also contact you within the 10 days.

If you have requested disclosable records, and your request is simple, we may respond within 10 days by providing you with the records requested or with our finding tht we have no records. If you have requested disclosable records and your request is more complicated, we will no fy you promptly of our determina on and provide your with our es mate of when the records will be made available.

If you have requested records that are exempt from disclosure, we will explain why the records are being withheld.

You can follow our progress in responding to your request by using the [PRA Login](#) webpage.

Sincerely,  
Rochelle Henderson Reed  
Public Records Sec on  
BAAQMD

**Subject:** Public Records Request Number. 2017-05-0164

**From:** publicrecords@baaqmd.gov

**Date:** 5/18/2017 11:17 AM

**To:** main@westenvironmental.com

Dear Sue Gules:

We have received your public records request of 5/18/2017 11:17:39 AM PST. We have assigned 2017-05-0164 as your Request Number in order to track your request. You requested the following:

**Facility Informa on**  
Facility Street: 129 First Street  
Facility City: Los Altos  
Facility State: CA  
Facility Zipcode: 94022  
Period Covered: All

Print Outs Requested

- Episode
- Permit Applica on
- Viola on
- Complaint

Other Requests: Not Recorded

Within 10 days we will determine whether you have requested disclosable records. If we need more me to make that determina on, we will let you know within 10 days. If your request is unclear we will also contact you within the 10 days.

If you have requested disclosable records, and your request is simple, we may respond within 10 days by providing you with the records requested or with our finding tht we have no records. If you have requested disclosable records and your request is more complicated, we will no fy you promptly of our determina on and provide your with our es mate of when the records will be made available.

If you have requested records that are exempt from disclosure, we will explain why the records are being withheld.

You can follow our progress in responding to your request by using the [PRA Login](#) webpage.

Sincerely,  
Rochelle Henderson Reed  
Public Records Sec on  
BAAQMD

**Subject:** Public Records Request Number. 2017-05-0163

**From:** publicrecords@baaqmd.gov

**Date:** 5/18/2017 11:16 AM

**To:** main@westenvironmental.com

Dear Sue Gules:

We have received your public records request of 5/18/2017 11:16:59 AM PST. We have assigned 2017-05-0163 as your Request Number in order to track your request. You requested the following:

**Facility Informa on**  
Facility Street: 127 First Street  
Facility City: Los Altos  
Facility State: CA  
Facility Zipcode: 94022  
Period Covered: All

Print Outs Requested

- Episode
- Permit Applica on
- Viola on
- Complaint

Other Requests: Not Recorded

Within 10 days we will determine whether you have requested disclosable records. If we need more me to make that determina on, we will let you know within 10 days. If your request is unclear we will also contact you within the 10 days.

If you have requested disclosable records, and your request is simple, we may respond within 10 days by providing you with the records requested or with our finding tht we have no records. If you have requested disclosable records and your request is more complicated, we will no fy you promptly of our determina on and provide your with our es mate of when the records will be made available.

If you have requested records that are exempt from disclosure, we will explain why the records are being withheld.

You can follow our progress in responding to your request by using the [PRA Login](#) webpage.

Sincerely,  
Rochelle Henderson Reed  
Public Records Sec on  
BAAQMD

**Subject:** Public Records Request Number. 2017-05-0162

**From:** publicrecords@baaqmd.gov

**Date:** 5/18/2017 11:16 AM

**To:** main@westenvironmental.com

Dear Sue Gules:

We have received your public records request of 5/18/2017 11:16:21 AM PST. We have assigned 2017-05-0162 as your Request Number in order to track your request. You requested the following:

**Facility Informa on**  
Facility Street: 121 First Street  
Facility City: Los Altos  
Facility State: CA  
Facility Zipcode: 94022  
Period Covered: All

Print Outs Requested

- Episode
- Permit Applica on
- Viola on
- Complaint

Other Requests: Not Recorded

Within 10 days we will determine whether you have requested disclosable records. If we need more me to make that determina on, we will let you know within 10 days. If your request is unclear we will also contact you within the 10 days.

If you have requested disclosable records, and your request is simple, we may respond within 10 days by providing you with the records requested or with our finding tht we have no records. If you have requested disclosable records and your request is more complicated, we will no fy you promptly of our determina on and provide your with our es mate of when the records will be made available.

If you have requested records that are exempt from disclosure, we will explain why the records are being withheld.

You can follow our progress in responding to your request by using the [PRA Login](#) webpage.

Sincerely,  
Rochelle Henderson Reed  
Public Records Sec on  
BAAQMD

**Subject:** Public Records Request Number. 2017-05-0161

**From:** publicrecords@baaqmd.gov

**Date:** 5/18/2017 11:15 AM

**To:** main@westenvironmental.com

Dear Sue Gules:

We have received your public records request of 5/18/2017 11:15:41 AM PST. We have assigned 2017-05-0161 as your Request Number in order to track your request. You requested the following:

**Facility Informa on**  
Facility Street: 111 First Street  
Facility City: Los Altos  
Facility State: CA  
Facility Zipcode: 94022  
Period Covered: All

Print Outs Requested

- Episode
- Permit Applica on
- Viola on
- Complaint

Other Requests: Not Recorded

Within 10 days we will determine whether you have requested disclosable records. If we need more me to make that determina on, we will let you know within 10 days. If your request is unclear we will also contact you within the 10 days.

If you have requested disclosable records, and your request is simple, we may respond within 10 days by providing you with the records requested or with our finding tht we have no records. If you have requested disclosable records and your request is more complicated, we will no fy you promptly of our determina on and provide your with our es mate of when the records will be made available.

If you have requested records that are exempt from disclosure, we will explain why the records are being withheld.

You can follow our progress in responding to your request by using the [PRA Login](#) webpage.

Sincerely,  
Rochelle Henderson Reed  
Public Records Sec on  
BAAQMD

**Subject:** Public Records Request Number. 2017-05-0160

**From:** publicrecords@baaqmd.gov

**Date:** 5/18/2017 11:14 AM

**To:** main@westenvironmental.com

Dear Sue Gules:

We have received your public records request of 5/18/2017 11:14:04 AM PST. We have assigned 2017-05-0160 as your Request Number in order to track your request. You requested the following:

**Facility Informa on**  
Facility Street: 101 First Street  
Facility City: Los Altos  
Facility State: CA  
Facility Zipcode: 94022  
Period Covered: All

Print Outs Requested

- Episode
- Permit Applica on
- Viola on
- Complaint

Other Requests: Not Recorded

Within 10 days we will determine whether you have requested disclosable records. If we need more me to make that determina on, we will let you know within 10 days. If your request is unclear we will also contact you within the 10 days.

If you have requested disclosable records, and your request is simple, we may respond within 10 days by providing you with the records requested or with our finding tht we have no records. If you have requested disclosable records and your request is more complicated, we will no fy you promptly of our determina on and provide your with our es mate of when the records will be made available.

If you have requested records that are exempt from disclosure, we will explain why the records are being withheld.

You can follow our progress in responding to your request by using the [PRA Login](#) webpage.

Sincerely,  
Rochelle Henderson Reed  
Public Records Sec on  
BAAQMD



**Subject:** Public Records Request No. 2017-05-0168  
**From:** "Rochelle Reed" <publicrecords@baaqmd.gov>  
**Date:** 5/18/2017 2:54 PM  
**To:** "Sue Gules" <main@westenvironmental.com>

Dear Sue Gules,

Thank you for your request. We have searched our records and have no records that respond to your below request for:

151 First Street  
Los Altos

If you have any questions or concerns, please call or e-mail me.

Sincerely,

Rochelle Reed  
Public Records Section  
BAAQMD  
415-749-4784

**Subject:** Public Records Request No. 2017-05-0170  
**From:** "Rochelle Reed" <publicrecords@baaqmd.gov>  
**Date:** 5/18/2017 2:55 PM  
**To:** "Sue Gules" <main@westenvironmental.com>

Dear Sue Gules,

Thank you for your request. We have searched our records and have no records that respond to your below request for:

197 First Street  
Los Altos

If you have any questions or concerns, please call or e-mail me.

Sincerely,

Rochelle Reed  
Public Records Section  
BAAQMD  
415-749-4784

**Subject:** Public Records Request No. 2017-05-0166  
**From:** "Rochelle Reed" <publicrecords@baaqmd.gov>  
**Date:** 5/18/2017 2:53 PM  
**To:** "Sue Gules" <main@westenvironmental.com>

Dear Sue Gules,

Thank you for your request. We have searched our records and have no records that respond to your below request for:

141 First Street  
Los Altos

If you have any questions or concerns, please call or e-mail me.

Sincerely,

Rochelle Reed  
Public Records Section  
BAAQMD  
415-749-4784

**Subject:** Public Records Request No. 2017-05-0167  
**From:** "Rochelle Reed" <publicrecords@baaqmd.gov>  
**Date:** 5/18/2017 2:53 PM  
**To:** "Sue Gules" <main@westenvironmental.com>

Dear Sue Gules,

Thank you for your request. We have searched our records and have no records that respond to your below request for:

145 First Street  
Los Altos

If you have any questions or concerns, please call or e-mail me.

Sincerely,

Rochelle Reed  
Public Records Section  
BAAQMD  
415-749-4784

**Subject:** Public Records Request No. 2017-05-0165  
**From:** "Rochelle Reed" <publicrecords@baaqmd.gov>  
**Date:** 5/18/2017 2:50 PM  
**To:** "Sue Gules" <main@westenvironmental.com>

Dear Sue Gules,

Thank you for your request. We have searched our records and have no records that respond to your below request for:

139 First Street  
Los Altos

If you have any questions or concerns, please call or e-mail me.

Sincerely,

Rochelle Reed  
Public Records Section  
BAAQMD  
415-749-4784

**Subject:** Public Records Request No. 2017-05-0166  
**From:** "Rochelle Reed" <publicrecords@baaqmd.gov>  
**Date:** 5/18/2017 2:50 PM  
**To:** "Sue Gules" <main@westenvironmental.com>

Dear Sue Gules,

Thank you for your request. We have searched our records and have no records that respond to your below request for:

141 First Street  
Los Altos

If you have any questions or concerns, please call or e-mail me.

Sincerely,

Rochelle Reed  
Public Records Section  
BAAQMD  
415-749-4784

**Subject:** Public Records Request No. 2017-05-0164  
**From:** "Rochelle Reed" <publicrecords@baaqmd.gov>  
**Date:** 5/18/2017 2:48 PM  
**To:** "Sue Gules" <main@westenvironmental.com>

Dear Sue Gules,

Thank you for your request. We have searched our records and have no records that respond to your below request for:

129 First Street  
Los Altos

If you have any questions or concerns, please call or e-mail me.

Sincerely,

Rochelle Reed  
Public Records Section  
BAAQMD  
415-749-4784

**Subject:** Public Records Request No. 2017-05-0163  
**From:** "Rochelle Reed" <publicrecords@baaqmd.gov>  
**Date:** 5/18/2017 2:47 PM  
**To:** "Sue Gules" <main@westenvironmental.com>

Dear Sue Gules,

Thank you for your request. We have searched our records and have no records that respond to your below request for:

127 First Street  
Los Altos

If you have any questions or concerns, please call or e-mail me.

Sincerely,

Rochelle Reed  
Public Records Section  
BAAQMD  
415-749-4784



**Subject:** Public Records Request No. 2017-05-0162  
**From:** "Rochelle Reed" <publicrecords@baaqmd.gov>  
**Date:** 5/18/2017 2:45 PM  
**To:** "Sue Gules" <main@westenvironmental.com>

Dear Sue Gules,

Thank you for your request. We have searched our records and have no records that respond to your below request for:

121 First Street  
Los Altos

If you have any questions or concerns, please call or e-mail me.

Sincerely,

Rochelle Reed  
Public Records Section  
BAAQMD  
415-749-4784

**Subject:** Public Records Request No. 2017-05-0161  
**From:** "Rochelle Reed" <publicrecords@baaqmd.gov>  
**Date:** 5/18/2017 2:30 PM  
**To:** "Sue Gules" <main@westenvironmental.com>

Dear Sue Gules,

Thank you for your request. We have searched our records and have no records that respond to your below request for:

111 First Street  
Los Altos

If you have any questions or concerns, please call or e-mail me.

Sincerely,

Rochelle Reed  
Public Records Section  
BAAQMD  
415-749-4784

**Subject:** Public Records Request No. 2017-05-0161  
**From:** "Rochelle Reed" <publicrecords@baaqmd.gov>  
**Date:** 5/18/2017 2:29 PM  
**To:** "Sue Gules" <main@westenvironmental.com>

Dear Sue Gules,

Thank you for your request. We have searched our records and have no records that respond to your below request for:

111 First Street  
Los Altos

If you have any questions or concerns, please call or e-mail me.

Sincerely,

Rochelle Reed  
Public Records Section  
BAAQMD  
415-749-4784

**Subject:** Public Records Request No. 2017-05-0160  
**From:** "Rochelle Reed" <publicrecords@baaqmd.gov>  
**Date:** 5/18/2017 2:15 PM  
**To:** "Sue Gules" <main@westenvironmental.com>

Dear Sue Gules,

Thank you for your request. We have searched our records and have no records that respond to your below request for:

101 First Street  
Los Altos

If you have any questions or concerns, please call or e-mail me.

Sincerely,

Rochelle Reed  
Public Records Section  
BAAQMD  
415-749-4784

**Subject:** Public Records Request

**From:** Sue Bartel <sue@westenvironmental.com>

**Date:** 5/18/2017 2:15 PM

**To:** administra on@losaltosca.gov

To Whom It May Concern:

West Environmental Services & Technology, Inc., would like to schedule an appointment and/or obtain electronic copies of all available files/plans/permits/hazardous materials/UST records for the addresses listed in the attached Public Records Request form.

Please let us know if there are no records regarding the requested sites. Call me at 415/302-7131, if you have any questions or wish to discuss this further.

Sincerely,  
Sue

--


Sue Bartel  
Project Scientist  
West Environmental Services & Technology  
711 Grand Avenue, Suite 220  
San Rafael, CA 94901  
Work: (415) 460-6770 x204  
Fax: (415) 460-6771  
Cellular: (415) 302-7131

—Att[ ] [ ]nts[ ]

---

Regis.Los Altos PRA Requests\_City of Los Altos Clerk's Office.pdf

203 KB



---

## PUBLIC RECORDS REQUEST

---

DATE REQUESTED: 5/18/17

DATE PROVIDED: \_\_\_\_\_

PUBLIC REQUEST

INTERNAL REQUEST

NAME: Sue Bartel

DEPT: \_\_\_\_\_

COMPANY NAME: WEST, Inc.

ADDRESS: 711 Grand Avenue, Suite 220, San Rafael, CA

PHONE/EXT NO: 415/302-7131 EMAIL: sue@westenvironmental.com

FAX NO: 415/460-6771

DOCUMENTS (S) REQUESTED: All available Building Department files, plans and permits for: 101/111, 121, 127, 129, 139, 141, 145, 151, 160, 197 and 230 First Street and for the City of Los Altos Parking lot on First Street with APN 167-39-032.

REQUESTED FOR REVIEW ONLY

---

APPROVED BY (If needed): \_\_\_\_\_

CITY ATTORNEY

Number of pages: \_\_\_\_\_

AMOUNT DUE: \_\_\_\_\_

PLEASE REMIT TO: City Clerk's Office  
1 N. San Antonio Road  
Los Altos, CA 94022  
650-947-2720

Accounting Number: \_\_\_\_\_ ---- \_\_\_\_\_  
(Charge Code) (Object Code)

**Copies of documents, with the exception of certain election related records, are available for 25 cents, unless outside duplication services are required.**

- Forward to
- |   |   |
|---|---|
| <input checked="" type="checkbox"/> City Attorney         | <input checked="" type="checkbox"/> City Manager/City Clerk |
| <input checked="" type="checkbox"/> Community Development | <input type="checkbox"/> Recreation                         |
| <input type="checkbox"/> Finance                          | <input type="checkbox"/> Public Safety                      |
| <input type="checkbox"/> Human Resources                  | <input checked="" type="checkbox"/> Engineering Services    |
|   | <input type="checkbox"/> Maintenance Services               |

**Subject:** Regis.Los Altos - Public Records Act Requests

**From:** Sue Bartel <sue@westenvironmental.com>

**Date:** 5/18/2017 2:21 PM

**To:** BerkeleyFileRoom@DTSC <BerkeleyFileRoom@dtsc.ca.gov>

To Whom It May Concern:

West Environmental Services & Technology, Inc., would like to schedule an appointment and/or obtain electronic copies of all available files/plans/permits/hazardous materials/UST records for the following addresses in Los Altos, California:

- 101/111 First St: APN 167-39-12
- 121 First St: APN 167-39-126
- 127 First St: APN 167-39-045
- 129 First St: APN 167-39-044
- 139 First St: APN 167-39-043
- 141 First St: APN 167-39-042
- 145 First St: APN 167-39-041
- 151 First St: APN 167-39-040
- City park (parking lot): APN 167-39-032
- 160 First Street
- 197 First Street
- 230 First Street

Please let us know if there are no records regarding the above referenced sites. Call me at 415/302-7131, if you have any questions or wish to discuss this further.

Sincerely,  
Sue

--  
Sue Bartel  
Project Scientist  
West Environmental Services & Technology  
711 Grand Avenue, Suite 220  
San Rafael, CA 94901  
Work: (415) 460-6770 x204  
Fax: (415) 460-6771  
Cellular: (415) 302-7131



Matthew Rodriguez  
Director  
Department of Transportation



Department of Transportation

Assistant Director  
Information Systems  
Department of Transportation



Edmund G. Brown Jr.  
Governor

Mr. [Redacted]

Department of

Information Systems

Department of Transportation

Information Systems

**PUBLIC RECORDS ACT REQUEST DATED: 5/18/17 FAX**

**SUBJECT(S): 101/111 First St: APN 167-39-12, 121, 127, 129, 139, 141, 151,160, 197, 230  
First Street, APN's: 167-39-126, 045, 044, 043, 042, 041, 040, City Park  
APN: 167-39-032, Los Altos**

**PR # 2-051817-02**

Mr. [Redacted]

Department of Transportation  
Information Systems

After thorough review of our records found that no such records exist  
concerning to this site.

We would like to inform you that our records do not contain information  
regarding the information you requested.

[http://www.dots.ca.gov](#) Also, our records do not contain

information regarding the information you requested.

Director

You may have questions about our records or information regarding our records  
you may contact the Berkeley's Information Systems Department at [Redacted]

[Redacted]

Director

**Andre J. Alexander**

Region Information Systems Coordinator

[Redacted]

Berkeleyfileroom@DTSC.CA.GOV



**Subject:** Regis.Los Altos - Public Records Act Requests  
**From:** Sue Bartel <sue@westenvironmental.com>  
**Date:** 5/18/2017 2:20 PM  
**To:** Melinda Wong <mwong@waterboards.ca.gov>

To Whom It May Concern:

West Environmental Services & Technology, Inc., would like to schedule an appointment and/or obtain electronic copies of all available files/plans/permits/hazardous materials/UST records for the following addresses in Los Altos, California:

- 101/111 First St: APN 167-39-12
- 121 First St: APN 167-39-126
- 127 First St: APN 167-39-045
- 129 First St: APN 167-39-044
- 139 First St: APN 167-39-043
- 141 First St: APN 167-39-042
- 145 First St: APN 167-39-041
- 151 First St: APN 167-39-040
- City park (parking lot): APN 167-39-032
- 160 First Street
- 197 First Street
- 230 First Street

Please let us know if there are no records regarding the above referenced sites. Call me at 415/302-7131, if you have any questions or wish to discuss this further.

Sincerely,  
Sue

--  
Sue Bartel  
Project Scientist  
West Environmental Services & Technology  
711 Grand Avenue, Suite 220  
San Rafael, CA 94901  
Work: (415) 460-6770 x204  
Fax: (415) 460-6771  
Cellular: (415) 302-7131

**Subject:** RE: PRA 16-1086 Regis.Los Altos - Public Records Act Requests  
**From:** "Wong, Melinda@Waterboards" <Melinda.Wong@waterboards.ca.gov>  
**Date:** 5/25/2017 3:04 PM  
**To:** Sue Bartel <sue@westenvironmental.com>

Hello, Sue,

Based on a careful and thorough review of our files, we find no additional information for the sites location below (highlighted) that you requested.

If you have additional information that may assist us, or if you think we have reached our conclusion in error, please let us know. Upon receipt of new information, we will search our files again.

Thank you,

Melinda Wong  
Management Services Division  
San Francisco Bay Water Board  
1515 Clay Street, Suite 1400  
Oakland, CA 94612  
Phone: (510) 622-2430  
Fax: (510) 622-2095 direct line for Public Records Act request  
Email: mwong@waterboards.ca.gov

---

**From:** Sue Bartel [mailto:sue@westenvironmental.com]  
**Sent:** Thursday, May 18, 2017 2:21 PM  
**To:** Wong, Melinda@Waterboards <Melinda.Wong@waterboards.ca.gov>  
**Subject:** Regis.Los Altos - Public Records Act Requests

To Whom It May Concern:

West Environmental Services & Technology, Inc., would like to schedule an appointment and/or obtain electronic copies of all available files/plans/permits/hazardous materials/UST records for the following addresses in Los Altos, California:

- 101/111 First St: APN 167-39-12
- 121 First St: APN 167-39-126
- 127 First St: APN 167-39-045
- 129 First St: APN 167-39-044
- 139 First St: APN 167-39-043
- 141 First St: APN 167-39-042
- 145 First St: APN 167-39-041
- 151 First St: APN 167-39-040
- City park (parking lot): APN 167-39-032
- 160 First Street
- 197 First Street

- 230 First Street

Please let us know if there are no records regarding the above referenced sites. Call me at 415/302-7131, if you have any questions or wish to discuss this further.

Sincerely,  
Sue

--

Sue Bartel  
Project Scientist  
West Environmental Services & Technology  
711 Grand Avenue, Suite 220  
San Rafael, CA 94901  
Work: (415) 460-6770 x204  
Fax: (415) 460-6771  
Cellular: (415) 302-7131

---

 [rus-in\[redacted\]st\[redacted\]](#)

**Subject:** Regis.Los Altos - Public Records Act Requests

**From:** Sue Bartel <sue@westenvironmental.com>

**Date:** 5/18/2017 1:55 PM

**To:** preven on@sccfd.org

To Whom It May Concern:

West Environmental Services & Technology, Inc., would like to schedule an appointment and/or obtain electronic copies of all available files/plans/permits/hazardous materials/UST records for the addresses listed in the attached Application for Copies of Public Records form.

Please let us know if there are no records regarding the requested sites. Call me at 415/302-7131, if you have any questions or wish to discuss this further.

Sincerely,  
Sue

--

Sue Bartel  
Project Scientist  
West Environmental Services & Technology  
711 Grand Avenue, Suite 220  
San Rafael, CA 94901  
Work: (415) 460-6770 x204  
Fax: (415) 460-6771  
Cellular: (415) 302-7131

—Att[ ] [ ] [ ] [ ] [ ] nts [ ]

---

Regis.Los Altos PRA Requests\_SCCFD.pdf

5.0 MB



# FIRE DEPARTMENT SANTA CLARA COUNTY

14700 Winchester Blvd., Los Gatos, CA. 95032-1818  
(408) 378-4010 • (408) 378-9342 (fax) • [www.sccfd.org](http://www.sccfd.org)



## APPLICATION FOR COPIES OF PUBLIC RECORDS

Read Instructions For Review Carefully

### COMPANY OR SITE FOR WHICH RECORDS ARE REQUESTED

Please Type or Print Legibly

BUSINESS NAME: NA

STREET ADDRESS: 121 First Street

CITY/ZIP: Los Altos, CA 94022

### INFORMATION REQUESTED BY:

NAME: Sue Bartel

BUSINESS NAME: WEST, Inc.

STREET: 711 Grand Avenue, Suite 220

CITY/ZIP: San Rafael, CA 94901

PHONE: 415/302-7131 FAX: 415/460-6771

### INFORMATION REQUESTED

---

All available files, plans, permits, hazardous materials and UST records for the address listed above.

---



---



---



---

Organized as the Santa Clara County Central Fire Protection District

*Serving Santa Clara County and the communities of Campbell, Cupertino, Los Altos,  
Los Altos Hills, Los Gatos, Monte Sereno, Morgan Hill, and Saratoga*



# FIRE DEPARTMENT SANTA CLARA COUNTY

14700 Winchester Blvd., Los Gatos, CA. 95032-1818  
(408) 378-4010 • (408) 378-9342 (fax) • www.sccfd.org



## APPLICATION FOR COPIES OF PUBLIC RECORDS

Read Instructions For Review Carefully

### COMPANY OR SITE FOR WHICH RECORDS ARE REQUESTED

Please Type or Print Legibly

BUSINESS NAME: NA

STREET ADDRESS: 101/111 First Street

CITY/ZIP: Los Altos, CA 94022

### INFORMATION REQUESTED BY:

NAME: Sue Bartel

BUSINESS NAME: WEST, Inc.

STREET: 711 Grand Avenue, Suite 220

CITY/ZIP: San Rafael, CA 94901

PHONE: 415/302-7131 FAX: 415/460-6771

### INFORMATION REQUESTED

---

All available files, plans, permits, hazardous materials and UST records for the address listed above.

---

---

---

---

Organized as the Santa Clara County Central Fire Protection District

*Serving Santa Clara County and the communities of Campbell, Cupertino, Los Altos,  
Los Altos Hills, Los Gatos, Monte Sereno, Morgan Hill, and Saratoga*



# FIRE DEPARTMENT SANTA CLARA COUNTY

14700 Winchester Blvd., Los Gatos, CA. 95032-1818  
(408) 378-4010 • (408) 378-9342 (fax) • www.sccfd.org



## APPLICATION FOR COPIES OF PUBLIC RECORDS

Read Instructions For Review Carefully

### COMPANY OR SITE FOR WHICH RECORDS ARE REQUESTED

Please Type or Print Legibly

BUSINESS NAME: \_\_\_\_\_

STREET ADDRESS: 127 First Street \_\_\_\_\_

CITY/ZIP: Los Altos, CA 94022 \_\_\_\_\_

### INFORMATION REQUESTED BY:

NAME: Sue Bartel \_\_\_\_\_

BUSINESS NAME: WEST, Inc. \_\_\_\_\_

STREET: 711 Grand Avenue, Suite 220 \_\_\_\_\_

CITY/ZIP: San Rafael, CA 94901 \_\_\_\_\_

PHONE: 415/302-7131 FAX: 415/460-6771 \_\_\_\_\_

### INFORMATION REQUESTED

---

All available files, plans, permits hazardous materials and UST records for the address listed above.

---

---

---

---

---

Organized as the Santa Clara County Central Fire Protection District

*Serving Santa Clara County and the communities of Campbell, Cupertino, Los Altos,  
Los Altos Hills, Los Gatos, Monte Sereno, Morgan Hill, and Saratoga*

---



# FIRE DEPARTMENT SANTA CLARA COUNTY

14700 Winchester Blvd., Los Gatos, CA. 95032-1818  
(408) 378-4010 • (408) 378-9342 (fax) • [www.sccfd.org](http://www.sccfd.org)



## APPLICATION FOR COPIES OF PUBLIC RECORDS

Read Instructions For Review Carefully

### COMPANY OR SITE FOR WHICH RECORDS ARE REQUESTED

Please Type or Print Legibly

BUSINESS NAME: \_\_\_\_\_

STREET ADDRESS: 129 First Street

CITY/ZIP: Los Altos, CA 94022

### INFORMATION REQUESTED BY:

NAME: Sue Bartel

BUSINESS NAME: WEST, Inc.

STREET: 711 Grand Avenue, Suite 220

CITY/ZIP: San Rafael, CA 94901

PHONE: 415/302-7131 FAX: 415/460-6771

### INFORMATION REQUESTED

---

All available files, plans, permits hazardous materials and UST records for the address listed above.

---

---

---

Organized as the Santa Clara County Central Fire Protection District

*Serving Santa Clara County and the communities of Campbell, Cupertino, Los Altos,  
Los Altos Hills, Los Gatos, Monte Sereno, Morgan Hill, and Saratoga*





# FIRE DEPARTMENT SANTA CLARA COUNTY

14700 Winchester Blvd., Los Gatos, CA. 95032-1818  
(408) 378-4010 • (408) 378-9342 (fax) • [www.sccfd.org](http://www.sccfd.org)



## APPLICATION FOR COPIES OF PUBLIC RECORDS

Read Instructions For Review Carefully

### COMPANY OR SITE FOR WHICH RECORDS ARE REQUESTED

Please Type or Print Legibly

BUSINESS NAME: \_\_\_\_\_

STREET ADDRESS: 139 First Street

CITY/ZIP: Los Altos, CA 94022

### INFORMATION REQUESTED BY:

NAME: Sue Bartel

BUSINESS NAME: WEST, Inc.

STREET: 711 Grand Avenue, Suite 220

CITY/ZIP: San Rafael, CA 94901

PHONE: 415/302-7131 FAX: 415/460-6771

### INFORMATION REQUESTED

---

All available files, plans, permits hazardous materials and UST records for the address listed above.

---

---

---

Organized as the Santa Clara County Central Fire Protection District

*Serving Santa Clara County and the communities of Campbell, Cupertino, Los Altos,  
Los Altos Hills, Los Gatos, Monte Sereno, Morgan Hill, and Saratoga*



# FIRE DEPARTMENT SANTA CLARA COUNTY

14700 Winchester Blvd., Los Gatos, CA. 95032-1818  
(408) 378-4010 • (408) 378-9342 (fax) • [www.sccfd.org](http://www.sccfd.org)



## APPLICATION FOR COPIES OF PUBLIC RECORDS

Read Instructions For Review Carefully

### COMPANY OR SITE FOR WHICH RECORDS ARE REQUESTED

Please Type or Print Legibly

BUSINESS NAME: \_\_\_\_\_

STREET ADDRESS: 141 First Street \_\_\_\_\_

CITY/ZIP: Los Altos, CA 94022 \_\_\_\_\_

### INFORMATION REQUESTED BY:

NAME: Sue Bartel \_\_\_\_\_

BUSINESS NAME: WEST, Inc. \_\_\_\_\_

STREET: 711 Grand Avenue, Suite 220 \_\_\_\_\_

CITY/ZIP: San Rafael, CA 94901 \_\_\_\_\_

PHONE: 415/302-7131 FAX: 415/460-6771

### INFORMATION REQUESTED

---

All available files, plans, permits hazardous materials and UST records for the address listed above.

---

---

---

Organized as the Santa Clara County Central Fire Protection District

*Serving Santa Clara County and the communities of Campbell, Cupertino, Los Altos,  
Los Altos Hills, Los Gatos, Monte Sereno, Morgan Hill, and Saratoga*



# FIRE DEPARTMENT SANTA CLARA COUNTY

14700 Winchester Blvd., Los Gatos, CA. 95032-1818  
(408) 378-4010 • (408) 378-9342 (fax) • [www.sccfd.org](http://www.sccfd.org)



## APPLICATION FOR COPIES OF PUBLIC RECORDS

Read Instructions For Review Carefully

### COMPANY OR SITE FOR WHICH RECORDS ARE REQUESTED

Please Type or Print Legibly

BUSINESS NAME: \_\_\_\_\_

STREET ADDRESS: 145 First Street

CITY/ZIP: Los Altos, CA 94022

### INFORMATION REQUESTED BY:

NAME: Sue Bartel

BUSINESS NAME: WEST, Inc.

STREET: 711 Grand Avenue, Suite 220

CITY/ZIP: San Rafael, CA 94901

PHONE: 415/302-7131 FAX: 415/460-6771

### INFORMATION REQUESTED

---

All available files, plans, permits hazardous materials and UST records for the address listed above.

---

---

---

Organized as the Santa Clara County Central Fire Protection District

*Serving Santa Clara County and the communities of Campbell, Cupertino, Los Altos,  
Los Altos Hills, Los Gatos, Monte Sereno, Morgan Hill, and Saratoga*



# FIRE DEPARTMENT SANTA CLARA COUNTY

14700 Winchester Blvd., Los Gatos, CA. 95032-1818  
(408) 378-4010 • (408) 378-9342 (fax) • [www.sccfd.org](http://www.sccfd.org)



## APPLICATION FOR COPIES OF PUBLIC RECORDS

Read Instructions For Review Carefully

### COMPANY OR SITE FOR WHICH RECORDS ARE REQUESTED

Please Type or Print Legibly

BUSINESS NAME: \_\_\_\_\_

STREET ADDRESS: 151 First Street

CITY/ZIP: Los Altos, CA 94022

### INFORMATION REQUESTED BY:

NAME: Sue Bartel

BUSINESS NAME: WEST, Inc.

STREET: 711 Grand Avenue, Suite 220

CITY/ZIP: San Rafael, CA 94901

PHONE: 415/302-7131 FAX: 415/460-6771

### INFORMATION REQUESTED

---

All available files, plans, permits hazardous materials and UST records for the address listed above.

---

---

---

Organized as the Santa Clara County Central Fire Protection District

*Serving Santa Clara County and the communities of Campbell, Cupertino, Los Altos,  
Los Altos Hills, Los Gatos, Monte Sereno, Morgan Hill, and Saratoga*



# FIRE DEPARTMENT SANTA CLARA COUNTY

14700 Winchester Blvd., Los Gatos, CA. 95032-1818  
(408) 378-4010 • (408) 378-9342 (fax) • [www.sccfd.org](http://www.sccfd.org)



## APPLICATION FOR COPIES OF PUBLIC RECORDS

Read Instructions For Review Carefully

### COMPANY OR SITE FOR WHICH RECORDS ARE REQUESTED

Please Type or Print Legibly

BUSINESS NAME: City of Los Altos Parking Lot (APN 167-39-032)

STREET ADDRESS: First Street

CITY/ZIP: Los Altos, CA 94022

### INFORMATION REQUESTED BY:

NAME: Sue Bartel

BUSINESS NAME: WEST, Inc.

STREET: 711 Grand Avenue, Suite 220

CITY/ZIP: San Rafael, CA 94901

PHONE: 415/302-7131 FAX: 415/460-6771

### INFORMATION REQUESTED

All available files, plans, permits hazardous materials and UST records for the address listed above.

---

---

---

---

Organized as the Santa Clara County Central Fire Protection District

*Serving Santa Clara County and the communities of Campbell, Cupertino, Los Altos,  
Los Altos Hills, Los Gatos, Monte Sereno, Morgan Hill, and Saratoga*



# FIRE DEPARTMENT SANTA CLARA COUNTY

14700 Winchester Blvd., Los Gatos, CA. 95032-1818  
(408) 378-4010 • (408) 378-9342 (fax) • [www.sccfd.org](http://www.sccfd.org)



## APPLICATION FOR COPIES OF PUBLIC RECORDS

Read Instructions For Review Carefully

### COMPANY OR SITE FOR WHICH RECORDS ARE REQUESTED

Please Type or Print Legibly

BUSINESS NAME: \_\_\_\_\_

STREET ADDRESS: 160 First Street \_\_\_\_\_

CITY/ZIP: Los Altos, CA 94022 \_\_\_\_\_

### INFORMATION REQUESTED BY:

NAME: Sue Bartel \_\_\_\_\_

BUSINESS NAME: WEST, Inc. \_\_\_\_\_

STREET: 711 Grand Avenue, Suite 220 \_\_\_\_\_

CITY/ZIP: San Rafael, CA 94901 \_\_\_\_\_

PHONE: 415/302-7131 FAX: 415/460-6771

### INFORMATION REQUESTED

All available files, plans, permits hazardous materials and UST records for the address listed above.

---

---

---

---

Organized as the Santa Clara County Central Fire Protection District

*Serving Santa Clara County and the communities of Campbell, Cupertino, Los Altos,  
Los Altos Hills, Los Gatos, Monte Sereno, Morgan Hill, and Saratoga*



# FIRE DEPARTMENT SANTA CLARA COUNTY

14700 Winchester Blvd., Los Gatos, CA. 95032-1818  
(408) 378-4010 • (408) 378-9342 (fax) • [www.sccfd.org](http://www.sccfd.org)



## APPLICATION FOR COPIES OF PUBLIC RECORDS

Read Instructions For Review Carefully

### COMPANY OR SITE FOR WHICH RECORDS ARE REQUESTED

Please Type or Print Legibly

BUSINESS NAME: \_\_\_\_\_

STREET ADDRESS: 197 First Street

CITY/ZIP: Los Altos, CA 94022

### INFORMATION REQUESTED BY:

NAME: Sue Bartel

BUSINESS NAME: WEST, Inc.

STREET: 711 Grand Avenue, Suite 220

CITY/ZIP: San Rafael, CA 94901

PHONE: 415/302-7131 FAX: 415/460-6771

### INFORMATION REQUESTED

All available files, plans, permits hazardous materials and UST records for the address listed above.

\_\_\_\_\_  
\_\_\_\_\_  
\_\_\_\_\_  
\_\_\_\_\_

Organized as the Santa Clara County Central Fire Protection District

*Serving Santa Clara County and the communities of Campbell, Cupertino, Los Altos,  
Los Altos Hills, Los Gatos, Monte Sereno, Morgan Hill, and Saratoga*



# FIRE DEPARTMENT SANTA CLARA COUNTY

14700 Winchester Blvd., Los Gatos, CA. 95032-1818  
(408) 378-4010 • (408) 378-9342 (fax) • [www.sccfd.org](http://www.sccfd.org)



## APPLICATION FOR COPIES OF PUBLIC RECORDS

Read Instructions For Review Carefully

### COMPANY OR SITE FOR WHICH RECORDS ARE REQUESTED

Please Type or Print Legibly

BUSINESS NAME: \_\_\_\_\_

STREET ADDRESS: 230 First Street

CITY/ZIP: Los Altos, CA 94022

### INFORMATION REQUESTED BY:

NAME: Sue Bartel

BUSINESS NAME: WEST, Inc.

STREET: 711 Grand Avenue, Suite 220

CITY/ZIP: San Rafael, CA 94901

PHONE: 415/302-7131 FAX: 415/460-6771

### INFORMATION REQUESTED

All available files, plans, permits hazardous materials and UST records for the address listed above.

---

---

---

---

Organized as the Santa Clara County Central Fire Protection District


*Serving Santa Clara County and the communities of Campbell, Cupertino, Los Altos,  
Los Altos Hills, Los Gatos, Monte Sereno, Morgan Hill, and Saratoga*



**INSTRUCTIONS FOR REVIEW OF FIRE DEPARTMENT RECORDS**

1. Applications for review of public records must be submitted on Santa Clara County Fire Department's standard application form.
2. The specific street address must be provided for the site. Additional sites must be submitted on separate application forms.
3. You will be contacted by telephone when files are available and a time will be scheduled for the files to be reviewed. Please allow 10 working days for files to be made available.
4. If the files are not reviewed on the date scheduled, and no contact is made to reschedule, the records will be returned to the files and a new application must be submitted.
5. Files must be reviewed in the designated area of the Bureau of Fire Prevention office.
6. No documents may be removed from the files. Contents of files may not be reorganized.
7. File reviews must be completed no later than 5:00 pm. You will be allowed to return at 8:00am the next work day to complete your review if necessary.
8. If extended time is required to review files, notify our office and the files will be kept available for your review for up to five working days.
9. Copying of documents is allowable with the exception of maps and drawings. A \$5.00 fee is charged for copying plus 10 cents per page printed. Fees must be paid by check or exact change only.

I have read and understand the above instructions.



SIGNATURE

5/18/17

DATE

(Form #1/95 Rev. 03/19/12)

---

Organized as the Santa Clara County Central Fire Protection District

*Serving Santa Clara County and the communities of Campbell, Cupertino, Los Altos,  
Los Altos Hills, Los Gatos, Monte Sereno, Morgan Hill, and Saratoga*

---

**Subject:** Regis.Los Altos - Public Records Act Requests

**From:** Sue Bartel <sue@westenvironmental.com>

**Date:** 5/18/2017 2:26 PM

**To:** PublicRecords@valleywater.org

To Whom It May Concern:

West Environmental Services & Technology, Inc., would like to schedule an appointment and/or obtain electronic copies of all available files/plans/permits/hazardous materials/UST records for the following addresses in Los Altos, California:

- 101/111 First St: APN 167-39-12
- 121 First St: APN 167-39-126
- 127 First St: APN 167-39-045
- 129 First St: APN 167-39-044
- 139 First St: APN 167-39-043
- 141 First St: APN 167-39-042
- 145 First St: APN 167-39-041
- 151 First St: APN 167-39-040
- City park (parking lot): APN 167-39-032
- 160 First Street
- 197 First Street
- 230 First Street

Please let us know if there are no records regarding the above referenced sites. Call me at 415/302-7131, if you have any questions or wish to discuss this further.

Sincerely,  
Sue

--

Sue Bartel  
Project Scientist  
West Environmental Services & Technology  
711 Grand Avenue, Suite 220  
San Rafael, CA 94901  
Work: (415) 460-6770 x204  
Fax: (415) 460-6771  
Cellular: (415) 302-7131

**Subject:** RE: Regis.Los Altos - Public Records Act Requests  
**From:** Mark Bilski <MBilski@valleywater.org>  
**Date:** 5/18/2017 2:44 PM  
**To:** Sue Bartel <sue@westenvironmental.com>  
**CC:** PublicRecords <PublicRecords@valleywater.org>

Good Afternoon,

Thank you for submitting your request for public records.

Please be aware that the Santa Clara Valley Water District is not the lead agency for solvent and contamination files. All of our past files are available electronically with the County of Santa Clara, Department of Environmental Health at: <http://lustop.sccgov.org>.

Please also see the other recommended sites in the attachment.

We do provide some environmental files at: <http://www.valleywater.org/Services/FuelLeaksAndSolvents.aspx>; however, please note that these files may be incomplete and not kept up to date. For the official records you will need to contact the appropriate regulatory agency listed in the attached file.

You could also try the local Fire Department.

Kind regards,

 **Mark Bilski**  
STAFF ANALYST  
Records and Library Services Unit  
**Santa Clara Valley Water District**  
Office: (408) 630-2830 | Hotline: (408) 630-2360  
[MBilski@valleywater.org](mailto:MBilski@valleywater.org)  
[PublicRecords@valleywater.org](mailto:PublicRecords@valleywater.org)

---

**From:** Sue Bartel [mailto:sue@westenvironmental.com]  
**Sent:** Thursday, May 18, 2017 2:27 PM  
**To:** PublicRecords <PublicRecords@valleywater.org>  
**Subject:** Regis.Los Altos - Public Records Act Requests

To Whom It May Concern:

West Environmental Services & Technology, Inc., would like to schedule an appointment and/or obtain electronic copies of all available files/plans/permits/hazardous materials/UST records for the following addresses in Los Altos, California:

- 101/111 First St: APN 167-39-12
- 121 First St: APN 167-39-126
- 127 First St: APN 167-39-045
- 129 First St: APN 167-39-044
- 139 First St: APN 167-39-043

- 141 First St: APN 167-39-042
- 145 First St: APN 167-39-041
- 151 First St: APN 167-39-040
- City park (parking lot): APN 167-39-032
- 160 First Street
- 197 First Street
- 230 First Street

Please let us know if there are no records regarding the above referenced sites. Call me at 415/302-7131, if you have any questions or wish to discuss this further.

Sincerely,  
Sue

--  
Sue Bartel  
Project Scientist  
West Environmental Services & Technology  
711 Grand Avenue, Suite 220  
San Rafael, CA 94901  
Work: (415) 460-6770 x204  
Fax: (415) 460-6771  
Cellular: (415) 302-7131

---

 [sue@westenv.com](mailto:sue@westenv.com)

---

Attachments

UST Solvent Lead Agencies 2016 update.doc

44.0 KB



## BUILDING PERMIT RECORD SEARCH

DATE REQUEST RECEIVED: JUNE 23, 2017

SITE ADDRESS: **199 FIRST STREET &  
358, 361 & 390 STATE STREET**

**ANY PERMIT BEGINNING WITH NUMBERS OVER 50000 HAVE BEEN GENERATED FROM OUR COMPUTERIZED SYSTEM AND COPIES CANNOT BE REPRODUCED.**

<u>PERMIT NO.:</u>	<u>DATE ISSUED:</u>	<u>DESCRIPTION:</u>	<u>STATUS:</u>
<b><u>199 FIRST STREET</u></b>			
6613	07/27/61	Construction 3-story commercial building	Finald
7801	06/18/63	Install partitions in existing commercial building to create realty offices & beauty shop – First Floor Area	Finald
7919	08/29/63	Install partitions to create new offices	Finald
45293	07/27/92	Repair storm drain	Finald
31848	07/11/89	Remove existing heating system and install heat pumps, ducting, heating & air conditioning	Finald
65105612	04/06/10	An unmanned communications facility Consisting of adding (1) clearwire cabinet, (3) antennas, (3) BRU's & (6) microwave Dishes to a building	Finald
65109727	05/11/12	Re-roof – 1 <sup>st</sup> floor overhang only	Finald
65110030	08/01/12	Modify existing wireless rooftop telecom facility	Finald
65113509	06/02/14	Replace (4) rooftop air conditioning units	Finald
65113755	07/01/14	Remove and replace sprayed poly-urethane foam roof on flat roof	Finald
65113379	08/26/14	Modification of existing telecom Sprint Facility; add (3) antennas & (3) RRV's to Rooftop	Finald
65114989	05/4/15	Interior tenant improvement for Vouge Salon	Expired
65115365	05/214/6/15	Install 33.66 KW photovoltaics	Finald

65115565	06/29/158	Re-Roof	Finaled
65119233	N/A	Replace 240v, 3 phase 200 amp to new 100 amp phased fuse disconnect	Not Issued

**358 STATE STREET**

65111562	05/14/13	Install roof top heat pump & air conditioner	Finaled
----------	----------	---	---------

**361 STATE STREET**

No Permits for this Address

**390 STATE STREET**

No Permits for this Address

14115 GIUSTI

LOCATION <b>FIRST STREET</b>		STREET NO. <b>199</b>	LOT NO. <b>112, 3</b>	DATE <b>7/27/61</b>	PERMIT NO. <b>6613</b>	
TRACT <b>Blk. 14</b>			610390 5141 St		SIZE OF LOT	ZONING <b>61-D-127</b>
USE ZONE <b>C2</b>	SET BACK <b>0</b>	SIDELINE <b>0</b>	REAR LINE <b>0</b>	NEAREST PLOG <b>0+</b>	DESCRIPTION OF BUILDING	WIDTH <b>100'</b>
TYPE OF CONSTRUCTION <b>III &amp; II</b>		NEW LIVING UNITS	OCC. GRP. <b>F</b>	HOW HEATED	TO BE USED AS <b>business</b>	DEPTH <b>75'</b>
						HEIGHT <b>34'10"</b>
						STORIES <b>3</b>
						FIRE ZONE <b>2</b>
ESTIMATED COST <b>180,000</b>						

**BUILDER:**  
**MARLEK CONSTRUCTION CO.**  
**14115 GIUSTI COURT**  
**LOS ALTOS HILLS, CALIF.**

**OWNER:**  
**L. C. & M. Bean**  
**Engr.**  
**Jones, Thern & Associates**

NEW   
 ADNL   
 REP.

**NOTES:** Erect 3 story business bldg. as per conditions of approval of City of Los Altos Plan: Action 61-D-127

*Grand total*  
 Bldg Permit fee - 300.00  
 PEA check fee 150.25  
 Storm drain deposit 225.00  
**Total 675.25**

This permit is issued subject to compliance with all applicable City of Los Altos ordinances, all pertinent State laws, and lawful orders of the Building Inspector.

I declare that the facts stated by me hereon are true. I agree to be bound by all applicable ordinances of the City of Los Altos and to hold the City of Los Altos harmless from all costs and damages which may accrue from the use or occupancy of the sidewalk, street, or sub-surface space.

BUILDING INSPECTOR

**CITY OF LOS ALTOS**  
 OFFICE OF THE BUILDING INSPECTOR  
 CITY HALL, LOS ALTOS, CALIF.  
 WHITELINE 8-6660



Inspections are required as work progresses. Request inspections as scheduled on Inspection Record.

**TREASURER'S COPY**

LOCATION <b>First Street</b>		STREET NO. <b>199</b>	LOT NO.	DATE <b>6/18/63</b>	SEC. <b>1/2</b>	<b>A 7801</b>					
TRACT				SIZE OF LOT <b>6,000</b>							
USE ZONE <b>O-2</b>	SETBACK <b>SAKs</b>	SIDELINE	REAR LINE	ACREAGE <b>0.13</b>	DESCRIPTION OF BUILDING <b>SAME</b>	WIDTH <b>3</b>	DEPTH <b>2</b>	HEIGHT	STORY <b>3</b>	FIRE ZONE <b>2</b>	
TYPE OF CONSTRUCTION <b>Seven</b>		NEW LIVING UNITS	OCC. GRP. <b>F</b>	HOW HEATED	TU BE USED AS <b>bus. alt.</b>	ESTIMATED COST <b>\$3,000.</b>					
BUILDER: <b>L. O. Bean</b>				OWNER: <b>same</b>			NEW <input type="checkbox"/>				
<b>199 First Street</b>							ADNL <input type="checkbox"/>				
<b>Los Altos, California</b>							ALTN. <input type="checkbox"/>				
							REP. <input type="checkbox"/>				

NOTES: **Install frame partitions in existing business building (first floor area) to create realty offices and Beauty Shop.**

This permit is issued subject to compliance with all applicable City of Los Altos ordinances, all pertinent State laws, and lawful orders of the Building Inspector.

I affirm that the facts stated by me hereon are true. I agree to be bound by all applicable ordinances of the City of Los Altos and to hold the City of Los Altos harmless from all costs and damages which may accrue from the use or occupancy of the sidewalk, street, or public place.

BUILDING INSPECTOR

**CITY OF LOS ALTOS**  
OFFICE OF THE BUILDING INSPECTOR  
CITY HALL, LOS ALTOS, CALIF.  
WHISKEY 8-6660



Inspections are required as work progresses. Request inspections as scheduled on Inspection Record.

**TREASURER'S COPY**



LOCATION <b>FIRST STREET</b>		STREET NO. <b>199</b>	LOT NO. 25	DATE <b>8-29-68</b>	FEE <b>157</b>	A 7919				
TRACT				SIZE OF LOT	ZONING					
USE ZONE <b>R-1</b>	SET BACK	SIDELINE <b>SAME</b>	REAR LINE	NEAREST BLDG.	DESCRIPTION OF BUILDING	WIDTH <b>SAME</b>	DEPTH	HEIGHT	STORIES <b>3</b>	FIRE ZONE <b>2</b>
TYPE OF CONSTRUCTION <b>FIVE</b>		NEW LIVING UNITS	OCC. GRP. <b>F</b>	HOW HEATED	TO BE USED AS <b>Bus Remodel</b>	ESTIMATED COST <b>\$4,000</b>				
BUILDER: <b>Joseph R. Beaudreau</b>					OWNER: <b>Same</b>			NEW <input type="checkbox"/>		
<b>199 First Street</b>								ACNL <input type="checkbox"/>		
								ALTN. <input checked="" type="checkbox"/>		
								REP. <input type="checkbox"/>		

NOTES:

**Install frame partition on 7' x 7' floor of existing Business building to create office partition.**

This permit is issued subject to compliance with all applicable City of Los Altos ordinances, all pertinent State Laws, and lawful orders of the Building Inspector.

BUILDING INSPECTOR



**CITY OF LOS ALTOS**

OFFICE OF THE BUILDING INSPECTOR  
CITY HALL, LOS ALTOS, CALIF.  
WHITCLIFF 8-6660

Inspections are required as work progresses.  
Request inspections as scheduled on Inspection Record.

TREASURER'S COPY



**CITY OF LOS ALTOS**  
DIVISION OF BUILDING INSPECTION  
ONE NORTH SAN ANTONIO RD.  
LOS ALTOS, CA 94022 (415) 948-0228

I certify that I am a licensed contractor and that my license is in full force and effect.  
Signature: W.K.  
Date: 7-27-92 License Number: 414038 Class: C-36

- I certify that I am exempt from the provisions of Chapter 9, Division 3, B and P Code (Contractor's License Law) because: (Check applicable statement)
- W. A. I am the owner of the above property and I will contract to have all of the above work performed by licensed contractors.
  - W. B. I am the owner of the property and the work will be partially accomplished in accordance with Statement "A" and the other work will be accomplished in accordance with Statement "C".
  - W. C. I am the owner of the above property and I will perform the above work personally or through my employees whose sole compensation will be wages, and the above-described structure is not intended or offered for sale.

Signature: \_\_\_\_\_ Date: \_\_\_\_\_  
I certify that in the performance of the work for which this permit is issued I shall not employ any person in any manner so as to become subject to the Worker's Compensation Laws of California.

Signature: \_\_\_\_\_ Date: \_\_\_\_\_  
NOTICE TO APPLICANT: If, after making this Certificate of Exemption, you should become subject to the Worker's Compensation provisions of the Labor Code, you must forthwith comply with such provisions or this permit shall be deemed revoked.

I certify that I have a certificate of consent to act as surety, or a Certificate of Worker's Compensation Insurance, or a certified copy thereof.  
Policy No. WC2101941 Company Cal Comp

Certified copy is hereto furnished.  
Certified copy is filed with the Building Division, City of Los Altos.  
I certify that I have read this application and state that the information given is true and correct, I agree to comply to all City ordinances and State laws relating to the building construction, and I make this statement under penalty of law.

Signature: \_\_\_\_\_ Date: \_\_\_\_\_  
Inspector's Signature, or Authorized Agent

**NOTICE**

This job copy of this permit shall be posted conspicuously on the job to make the required notices known.

This permit will expire if work is not started in 180 days, or if work is abandoned for more than 110 days. This is a Building Permit when properly filed out, signed and validated, and is not transferable.

Do not conceal or cover any construction until the work is inspected and the inspection is recorded on the back of the job copy and office copy of this permit.

APPD. REC'D.	DATE	BY	PERMIT	DATE
	7-27-92	DBH	ISSUED	7-27-92
BUILDING ADDRESS		APT./UNIT NO.		
199 First Street				
APPLICANT		MAILING ADDRESS		
Kota-Roster		1330 Avenida		
CITY	STATE	TELEPHONE (415)		
Mountain View	CA	968-5933		
OWNER		MAILING ADDRESS		
Dale Briggs		199 First St		
CITY	STATE	TELEPHONE ( )		
Los Altos	CA			
GENERAL CONTRACTOR		TELEPHONE (415)		
Kota-Roster		968-5933		
MAILING ADDRESS		TELEPHONE ( )		
1330 Avenida, Mountain View				
ARCHITECT OR ENGINEER		TELEPHONE ( )		

**BUILDING PERMIT**

TYPE OF CONST.	OCG. GROUP	USE ZONE	ASSESSORS PARCEL NO.	FLOOD ZONE (YES OR NO)
DESCRIPTION OF WORK				
Dig down to Storm Drain pipe & repair break				
NEW	ADDITION	ALTERATIONS	REPAIRS	
SQ. FT. SIZE	NO. OF BEDROOMS	NO. OF STORIES	GARAGE SIZE	DAMAGE ATT. DET.
LOT SIZE	LOT AREA	HEIGHT	LIVING UNITS	
TOTAL AREA OCCUPIED		LOT AREA	VARIANCE NEEDED	
			YES <input type="checkbox"/> NO <input type="checkbox"/>	

**PLUMBING PERMIT**

PLUMBING CONTRACTOR	WORK COMP. #	TELEPHONE ( )
MAILING ADDRESS	CITY LICENSE #	STATE LICENSE #

**ELECTRICAL PERMIT**

ELECTRICAL CONTRACTOR	WORK COMP. #	TELEPHONE ( )
MAILING ADDRESS	CITY LICENSE #	STATE LICENSE #

**MECHANICAL PERMIT**

MECHANICAL CONTRACTOR	WORK COMP. #	TELEPHONE ( )
MAILING ADDRESS	CITY LICENSE #	STATE LICENSE #

VALUATIONS:	PERMIT NO.
Blg.	45293
Plumbing	500.00
Electrical	
Mechanics	
Other	
Total	500.00

The issuance or granting of a permit or approval of plans and specifications shall not be construed to be a permit for, or an approval of, any violation of any of the provisions of this code or of any other ordinance of this jurisdiction including, but not limited to, easements, setbacks, property lines, right-of-ways, utility areas, or construction codes. No permit, proceeding to give authority to violate or cancel the provisions of this code shall be valid. The issuance of a permit based upon submitted information and other data shall not prevent the building official from thereafter requiring the Correction of errors in said information and other data, or from preventing building operations to stop work immediately.

APPLICANT'S SIGNATURE: [Signature]

**DO NOT WRITE BELOW THIS POINT**

PERMIT FEES:	Plan Check Fee
Blg.	Date Paid
Plumbing	Inv. #
Electrical	APPROVALS:
Mechanical	S.C.V.W.D. Date
Seismic Tax	Map. Rec. Date
Const. Tax	Plann. Date
Micro Film	Fire Date
Other	Eng. Date
Other	Blgd. Date
Total Fee: 56.50	A. & S. Date
	Variance Date

COMMENTS:  
528

OFFICE

ALL WORK MUST BE INSPECTED PRIOR TO COVERING UP

AREA OF APPROVAL	APPROVAL DATE	INSPECTED BY	COMMENTS	CHECKED BY
FOUNDATION				
BETACRS				
FORM STEEL				
SLAB				
COLUMNS				
FRYPLAGE				
UNDER FL. CURAL				
ELECTRICAL				
UNDERGROUND				
ROUGH				
SERVICE				
TEMP POWER				
FIRE QUINTE				
FINAL				
PLUMBING				
STORM				
SEWER				
ROUGH				
VENTS				
SHOWER PAN				
ROUGH GAS				
SOLAR FINAL				
UNDER FLOOR				
UNDERGROUND				
FINAL GAS				
FINAL				
HEATING				
DUCTS				
FLUES				
FLY / BOLER				
HOODS				
AC UNITS				
UNDER FLOOR				
FINAL				
STRUCTURE				
JOIST / GIRDERS				
BOLD EAM				
WALL STEEL				
BEAM NAIL				
ROOF NAIL				
FRAME				
EXT. SHEATHING				
T BAR				
INSULATION				
FIRE QUINTE				
FINISH				
DRY WALL				
TIE BARS				
INT. LATH				
EXT. LATH				
ROOF FLOOR				
ROOF FINAL				
FINAL TEST				
ENGINEERING				
FIRE DEPT.				
PLANS				
FINAL REPORT				

2-12-93 Dan B

ARRANGE FOR INSPECTIONS BY PHONING 948-0226. ALL INSPECTIONS REQUIRE AN ADULT TO BE PRESENT AT TIME OF INSPECTION. PLEASE GIVE JOB ADDRESS WHEN PHONING



**CITY OF LOS ALTOS**  
 DIVISION OF BUILDING INSPECTION  
 1 N. SAN ANTONIO RD.  
 LOS ALTOS, CA 94022 (415) 948-0226

W. I certify that I am a licensed contractor and that my license is in full force and effect.

Signature \_\_\_\_\_

Date \_\_\_\_\_ License Number \_\_\_\_\_ Class \_\_\_\_\_

I certify that I am exempt from the provisions of Chapter 9, Division 3, B and P Code (Contractor's License Law) because: (Check applicable statement)

- W.  A. I am the owner of the above property and I will contact to have all of the above work performed by licensed contractor.
- W. \_\_\_\_\_ B. I am the owner of the property and the work will be partially accomplished in accordance with Statement "A" and the other work will be accomplished in accordance with Statement "C".
- W. \_\_\_\_\_ C. I am the owner of the above property and I will perform the above work personally or through my employees whose sole compensation will be wages, and the above described structure is not intended or offered for sale.

Signature Walter Briggs Date 7/11/89

I certify that in the performance of the work for which this permit is issued I shall not employ any person in any manner so as to become subject to the Worker's Compensation Laws of California.

Signature \_\_\_\_\_ Date \_\_\_\_\_  
 NOTICE TO APPLICANT: If, after making this Certificate of Exemption, you should become subject to the Worker's Compensation provisions of the Labor Code, you must forthwith comply with such provisions or this permit shall be deemed revoked.

I certify that I have a certificate of consent to self insure, or a Certificate of Worker's Compensation Insurance, or a certified copy thereof.

Policy No. \_\_\_\_\_ Company \_\_\_\_\_

\_\_\_\_\_  
 Certified copy is hereby furnished  
 Certified copy is filed with the Building Division, City of Los Altos.

I certify that I have read this application and state that the information given is true and correct. I agree to comply to all City ordinances and State laws relating to the building construction, and I make this statement under penalty of law.

Signature Walter Briggs Date 7/11/89  
 Applicant's Signature, or Authorized Agent

**NOTICE!**

This job copy of this permit shall be posted conspicuously on the job to make the required entries thereon.

This permit will expire if work is not started in 180 days, or if work is abandoned for more than 180 days. This is a Building Permit when properly filed out, signed and validated, and is not transferable.

Do not conceal or cover any construction until the work is inspected and the inspection is recorded on the back of the job copy and office copy of this permit.

APPRO. REC'D.	DATE	BY	PERMIT ISSUED	DATE	BY
	5/17/89	CP		7/11/89	
BUILDING ADDRESS			APT./UNIT NO.		
199 First St.					
APPLICANT			MAILING ADDRESS		
Los Altos Building Briggs			199 First St.		
CITY	STATE	TELEPHONE			
Los Altos	CA	948-9694			
OWNER			MAILING ADDRESS		
L.W. Harman			199 First St.		
CITY	STATE	TELEPHONE			
Los Altos	CA				
GENERAL CONTRACTOR			TELEPHONE		
MAIER Mechanical					
MAILING ADDRESS			TELEPHONE		
333 Phelan Ave. SAN JOSE CA 95112			400		
ARCHITECT OR ENGINEER			TELEPHONE		
OBrien ASSOC.			297-2966		
<b>BUILDING PERMIT</b>					
TYPE OF CONST.	OCC. GROUP	USE ZONE	ASSESSORS PARCEL NO.	FLOOD ZONE (YES OR NO)	
DESCRIPTION OF WORK					
Remove existing heating system, Install heat pumps, ducting, heating and Air Conditioning					
NEW	ADDITION	ALTERATIONS	REPAIRS		
<input checked="" type="checkbox"/>					
SO. FT. SIZE	NO. OF BEDROOMS	NO. OF STORES	GARAGE SIZE	GARAGE ATT <input type="checkbox"/> DET <input type="checkbox"/>	
LOT SIZE	LOT AREA	HEIGHT	LYING UNITS		
TOTAL AREA OCCUPIED		LOT AREA	VARIANCE NEEDED		
			<input type="checkbox"/> YES <input type="checkbox"/> NO		
<b>PLUMBING PERMIT</b>					
PLUMBING CONTRACTOR		WORK COMP. #	TELEPHONE		
MAILING ADDRESS		CITY LICENSE #	STATE LICENSE #		
<b>ELECTRICAL PERMIT</b>					
ELECTRICAL CONTRACTOR		WORK COMP. #	TELEPHONE		
MAILING ADDRESS		CITY LICENSE #	STATE LICENSE #		
<b>MECHANICAL PERMIT</b>					
MECHANICAL CONTRACTOR		WORK COMP. #	TELEPHONE		
MAILING ADDRESS		CITY LICENSE #	STATE LICENSE #		

**VALUATIONS:**

Bldg.	
Plumbing	40,000
Electrical	25,000
Mechanical	85,000
Other	\$
Total	150,000

**PERMIT NO.**  
31848

The issuance or granting of a permit or approval of plans and specifications shall not be construed to be a permit for, or an approval of, any violation of any of the provisions of this code or of any other ordinance of this jurisdiction including, but not limited to, easements, setbacks, property lines, right-of-ways, utility areas, or construction codes. No permit presuming to give authority to violate or cancel the provisions of this code shall be valid. The issuance of a permit based upon submitted information and other data shall not prevent the building official from thereafter requiring the correction of errors in said information and other data, or from preventing building operations to stop work immediately.

APPLICANT'S SIGNATURE: Walter Briggs

DO NOT WRITE BELOW THIS POINT

<b>PERMIT FEES:</b>	Plan Check Fee	530.00
Bldg.	Date Paid	5/17/89
Plumbing	Inv. #	E 1120
Electrical	<b>APPROVALS</b>	
Mechanical	S.C.V.W.D.	Date
Seismic Tax	Map. Rec.	Date
Const. Tax	Plann.	Date
Micro Film	Fire	Date
Other	Eng.	Date
Other	Bldg.	Date
Total Fee	A & S	Date
2090.00	Variance	Date

**COMMENTS:**

OFFICE

ALL WORK MUST BE INSPECTED PRIOR TO COVERING UP

AREA OF APPROVAL	APPROVAL DATE	INSPECTED BY	COMMENTS	CORRECTION NOTICE
FOUNDATION				
SETBACKS				
FORM-STEEL				
SLAB				
COLUMNS				
FIREPLACE				
UNDER FL. INSUL				
ELECTRIC				
UNDERGROUND				
ROUGH				
SERVICE				
TEMP. POWER				
PRE-CONCRETE				
FINAL				
PLUMBING				
STORM				
SEWER				
ROUGH				
VENTS				
SHOWER PAN				
ROUGH GAS				
SOLAR DIAL				
UNDER FLOOR				
UNDERGROUND				
FINAL GAS				
FINAL				
HEATING				
DUCTS				
FLUES				
FURN / BOILER				
HOODS				
A/C UNITS				
UNDER FLOOR				
FINAL				
STRUCTURE				
JOIST / GIRDER				
BOND BEAM				
WALL STEEL				
SHOR NAIL				
ROOF NAIL				
FRAME				
EXT. SHEATHING				
T. BAR				
INSULATION				
PRE-CONCRETE				
FINISH				
DRYWALL				
TILE LATH				
INT. LATH				
EXT. LATH				
ROOF BRG				
ROOF FINISH				
FINAL				
PERMITS				
FIRE DEPT.				
PLANNING				
FINAL				

8-21-89  
GAS TEST OF FM

4-28-89 OK TO HOOK UP DUCTS THAT PENETRATE FIRE WALLS  
FM

11/29/89

12/14/89 Vance P. [Signature]

ARRANGE FOR INSPECTIONS BY PHONING 948-0226. ALL INSPECTIONS REQUIRE AN ADULT TO BE PRESENT AT TIME OF INSPECTION. PLEASE GIVE JOB ADDRESS WHEN PHONING.



**Community Development Department**

One North San Antonio Road  
Los Altos, California 94022-3087

May 21, 2015

Morgan Zinger  
Your Energy Solutions  
2150 Rheem Drive, Suite D  
Pleasanton, CA 94588

RECEIVED

MAY 26 2015

CITY OF LOS ALTOS

SECTION I

At its May 7, 2015 meeting, the Planning and Transportation Commission held a public meeting to consider application 15-V-02 from Your Energy Solutions for a Commercial variance to allow for a roof mounted photovoltaic (PV) system with a height of approximately 40 feet where a maximum height of 30 feet is allowed on an existing building that exceeds the CRS District height limit.

**Project Address:** 199 First Street


SECTION II

Your application was presented to the Planning and Transportation Commission on the above date and was:

- ✓ **Approved:** Prior to submittal for Building permits, applicant shall submit to the Planning Division staff five (5) sets of complete construction plans incorporating the Conditions of Approval into the title page.
- ✓ **Conditions:** See Attachment
- ✓ **Enclosures:** Notice of Building Permit Processing, and Commercial Plan Check Application

CC: Barry Harmon  
199 First Street, Suite 212  
Los Altos, CA 94022

City of Los Altos  
Comm. Dev. Dept.  
Building Division  
Engineering Division

  
Zachary Dahl, AICP  
Senior Planner



## CONDITIONS OF APPROVAL

15-V-02 – 199 First Street

### CONDITIONS

1. Project approval is based upon the plans and materials received on April 28, 2015, except as modified by these conditions.
2. The applicant shall coordinate their work with the personal wireless providers in order to ensure that occupational safety and exposure standards are not exceeded.
3. Prior to final approval, the property owner shall replace/repair and repaint the existing rooftop wood screen fence, wireless antennas and exposed equipment as required by the Community Development Director.
4. The applicant and property owner agree to indemnify, defend, protect, and hold City harmless from all costs and expenses, including attorney's fees, incurred by the City or held to be the liability of City in connection with City's defense of its actions in any proceeding brought in any State or Federal Court, challenging any of the City's action with respect to the applicant's project.



### COMMERCIAL PLAN CHECK APPLICATION

(Commercial, Multi-Family, Tenant Improvements, Additions, Alterations)

DATE: 5/26/15  
(Plan check applications expire 6 months from the above date)

PROJECT NO. 664573  
(For City Use Only)

PROPERTY ADDRESS: 199 1st St Los Altos, CA 94022

APPLICANT: YOUR ENERGY SOLUTIONS (MORGAN ZINGER) Phone No.: 510 926 6646

APPLICANT'S ADDRESS: 2150 RHEEM DR PLEASANTON CA 94588 (SUITE D) (Required)

EMAIL ADDRESS: morgan@yourenergysolutions.com

PROPERTY OWNER: BARRY HARMON Phone No.: 801 942-0218 (Required)

ADDRESS: 199 1st St Los Altos, CA 94022

OWNER'S EMAIL ADDRESS (Required) barhar@VII.com

CONTRACTOR: YOUR ENERGY SOLUTIONS Phone No.: 510 926 6646 (Required)

CONTRACTOR'S ADDRESS: 2150 RHEEM DR SUITE D PLEASANTON CA 94588

License/Class No.: \_\_\_\_\_

DESCRIPTION OF WORK: INSTALL A TILT-MOUNTED PV SYSTEM ON A FLAT COMMERCIAL ROOF. 33.66 kW

PROPOSED USE: \_\_\_\_\_ TYPE OF CONSTRUCTION: \_\_\_\_\_ OCCUPANCY GROUP: \_\_\_\_\_

NO. OF TOILETS \_\_\_\_\_ NO. OF URINALS \_\_\_\_\_ TOTAL STORIES: 3 HEIGHT: \_\_\_\_\_

AUTOMATIC FIRE SPRINKLERS: YES \_\_\_\_\_ NO \_\_\_\_\_

NEW SQ. FT.: 0 BSMNT/PARKING SQ. FT.: \_\_\_\_\_ EXISTING SQ. FT.: \_\_\_\_\_ TOTAL SQ. FT.: \_\_\_\_\_

**AB 3205** Non-residential only:

- |   |     |    |
|---|-----|----|
| 1. Will hazardous materials be on site?         | Yes | No |
| 2. Is this project within 1000 ft. of a school? | Yes | No |
| 3. Has Air Quality Management been notified?    | Yes | No |

**VALUATION OF CONSTRUCTION:**

BUILDING	\$	_____
ELECTRICAL	\$	_____
FIRE	\$	_____
MECHANICAL	\$	_____
PLUMBING	\$	_____
<b>TOTAL</b>	\$	<u>100,000</u>

Plan Check Fee \$ \_\_\_\_\_ Permit Fee \$ 532.00

I understand the City of Los Altos does not allow phased work and/or partial inspections. MZ

I have read this application and state that the information given is true and correct. Submittal of plans for plan check shall not be construed as approval to begin construction.

APPLICANT'S SIGNATURE: [Signature]




DATE: 5/26/15

PROJECT ADDRESS: 199 1st St. Los ALTOS

I am submitting plans prepared according to the ***SUBMITTAL REQUIREMENTS FOR A BUILDING PERMIT – New Commercial, Additions, Alterations, Tenant Improvements and Multi-Family.*** (Handout can be obtained online or from the Building Division). These plans include, but are not limited to:

- \_\_\_\_\_ 1. General Information /Sheet Index
- \_\_\_\_\_ 2. Title Page
- \_\_\_\_\_ 3. Plot Plan
- \_\_\_\_\_ 4. Key Plan: Location within building
- \_\_\_\_\_ 5. Architectural Plans: floor plan, elevations, sections, other details
- \_\_\_\_\_ 6. Structural Plans
- \_\_\_\_\_ 7. Details
- \_\_\_\_\_ 8. Plumbing Plan
- \_\_\_\_\_ 9. Mechanical Plan
- \_\_\_\_\_ 10. Electrical Plan
- \_\_\_\_\_ 11. Title 24 – Energy Documentation (Wet Signed)
- \_\_\_\_\_ 12. Blueprint for a Clean Bay Guideline
- \_\_\_\_\_ 13. Green Point Check List & GB-1 Plan (if applicable)
- \_\_\_\_\_ 14. Separate Plans and Permits (if required)

**I CERTIFY THAT ALL REQUIRED INFORMATION HAS BEEN SUBMITTED FOR PLAN CHECK.**

  
Signature

**\*\*If your project includes complete or partial demolition of an existing commercial building, a demolition permit must be issued and finalized prior to obtaining your building permit. Please contact the Building Division for a demolition package\*\***



#662959

**CITY OF LOS ALTOS**  
1 NORTH SAN ANTONIO ROAD, LOS ALTOS CA  
PHONE: (650) 947-2752 FAX: (650) 947-2734

**CONTRACTORS' APPLICATION FOR RE-ROOFING**

FIRST

JOB ADDRESS: 199~~th~~ St. DATE: 7/1/14

PROPERTY OWNER:  
Name: Harman Trust  
Address: 199 1<sup>st</sup> St. #212  
City/Zip Code: Los Altos  
Phone No.: 408 836 9933

CONTRACTOR:  
Name: AMERICAN FOAM EXPERTS  
Address: 2950 BUSKIRK AVE. #300  
City/Zip Code: WALNUT CREEK, 94597  
Phone No.: 209 748 2662

License No. 969486  
VALUATION OF ROOF: \$ 17,000 PERMIT FEE \$ 297.00 + 3850  
= 335.00

New Roof Type: SPRAYED POLYURETHANE Existing Roof Type: SAME

Will Existing Roof Coverings be Removed? Yes X No

Number of Existing Roof Coverings: 1 Weight of New Roofing Material: 25 lb per 100sq ft.

Roof System Fire Classification: A X B C

Basis for Roof System Approval: ICBO ES # ✓ UL# ASTM# OTHER

Will New Sheathing be Added? Yes No X What Type of Sheathing? -

IF NEW PLUS EXISTING ROOFING WEIGHS MORE THAN 6 PSF UTILIZE UBC RAFTER SPAN TABLES OR PROVIDE ENGINEERING CALCULATIONS.

Smoke/carbon monoxide detectors to be installed per R314 & R315 per the 2010 CRC  
Contractor's initials EA

I CERTIFY THAT I HAVE READ THIS APPLICATION AND STATE THAT THE INFORMATION GIVEN IS TRUE AND CORRECT. I AGREE TO COMPLY WITH ALL CITY ORDINANCES AND STATE LAWS RELATING TO THIS CONSTRUCTION, REMODEL OR REPAIR, AND I MAKE THIS STATEMENT UNDER PENALTY OF LAW.

CONTRACTOR'S SIGNATURE: [Signature] DATE: 7/1/14



**CITY OF LOS ALTOS**  
**1 NORTH SAN ANTONIO ROAD, LOS ALTOS CA**  
**PHONE: (650) 947-2752 FAX: (650) 947-2734**

**CONTRACTORS' APPLICATION FOR RE-ROOFING**

JOB ADDRESS: 199 <sup>FIRST</sup> FIRST ST DATE: 5-11-12

PROPERTY OWNER: Name: The Harman Building CONTRACTOR: Name: Falcon Roofing  
 Address: \_\_\_\_\_ Address: 990 Terra Bella Ave  
 City/Zip Code: \_\_\_\_\_ City/Zip Code: Mountain View CA 94043  
 Phone No.: \_\_\_\_\_ Phone No.: (650) 961-3200  
 License No.: 703286

VALUATION OF ROOF: \$ 3200.00 PERMIT FEE \$ 92.12

New Roof Type: TPO Existing Roof Type: GORTING

Will Existing Roof Coverings be Removed? Yes  No

Number of Existing Roof Coverings: 4 Weight of New Roofing Material: 2 LB

Roof System Fire Classification: A  B  C

Basis for Roof System Approval: ICBO ES # \_\_\_\_\_ UL# \_\_\_\_\_ ASTM# \_\_\_\_\_ OTHER ESR-1597

Will New Sheathing be Added? Yes  No  What Type of Sheathing? \_\_\_\_\_

**IF NEW PLUS EXISTING ROOFING WEIGHS MORE THAN 6 PSF UTILIZE UBC RAFTER SPAN TABLES OR PROVIDE ENGINEERING CALCULATIONS.**

Smoke/carbon monoxide detectors to be installed per R314 & R315 per the 2010 CRC  
 Contractor's initials \_\_\_\_\_

I CERTIFY THAT I HAVE READ THIS APPLICATION AND STATE THAT THE INFORMATION GIVEN IS TRUE AND CORRECT. I AGREE TO COMPLY WITH ALL CITY ORDINANCES AND STATE LAWS RELATING TO THIS CONSTRUCTION, REMODEL OR REPAIR, AND I MAKE THIS STATEMENT UNDER PENALTY OF LAW.

CONTRACTOR'S SIGNATURE: [Signature] DATE: 5/11/12



Back shelf

### COMMERCIAL PLAN CHECK APPLICATION

(Commercial, Multi-Family, Tenant Improvements, Additions, Alterations)

DATE: 5.22.14  
(Plan check applications expire 6 months from the above date)

PROJECT NO. 062714  
(For City Use Only)

PROPERTY ADDRESS: 199 1st St Los Altos Dave

APPLICANT: DESIGN AIR Phone No.: 408 286-3329

APPLICANT'S ADDRESS: 1460 TULLY RD SUITE 609 SAN JOSE CA 95123 (Required) (415) 8667-8672

EMAIL ADDRESS: dave@designhvacair.com

PROPERTY OWNER: LEON & ARLENE HARMAN Phone No.: 408 732-2964 (Required)

ADDRESS: 199 1st St Suite 212

OWNER'S EMAIL ADDRESS (Required): PETER@COMFORTME.NET

CONTRACTOR: DESIGN HEAVY INC Phone No.: 408 2863329 (Required)

CONTRACTOR'S ADDRESS: 1460 TULLY RD SUITE 609 SAN JOSE CA

License/Class No.: C20 948420

DESCRIPTION OF WORK: Replace 4 A/C units

PROPOSED USE: OFFICE TYPE OF CONSTRUCTION: \_\_\_\_\_ OCCUPANCY GROUP: \_\_\_\_\_

NO. OF TOILETS \_\_\_\_\_ NO. OF URINALS \_\_\_\_\_ TOTAL STORIES: 2 HEIGHT: 20'

AUTOMATIC FIRE SPRINKLERS: YES  NO \_\_\_\_\_

NEW SQ. FT.: \_\_\_\_\_ BSMNT/PARKING SQ. FT.: \_\_\_\_\_ EXISTING SQ. FT.: \_\_\_\_\_ TOTAL SQ. FT.: \_\_\_\_\_

- AB 3205** Non-residential only:
- |   |     |                       |    |
|---|-----|-----------------------|----|
| 1. Will hazardous materials be on site?         | Yes | <input type="radio"/> | No |
| 2. Is this project within 1000 ft. of a school? | Yes | <input type="radio"/> | No |
| 3. Has Air Quality Management been notified?    | Yes | <input type="radio"/> | No |

**VALUATION OF CONSTRUCTION:**

BUILDING	\$	_____
ELECTRICAL	\$	_____
FIRE	\$	_____
MECHANICAL	\$	_____
PLUMBING	\$	_____
<b>TOTAL</b>	\$	<u>32,300</u>

Plan Check Fee \$ 327.67 Permit Fee \$ 667.78

I understand the City of Los Altos does not allow phased work and/or partial inspections. LA = 995.45

I have read this application and state that the information given is true and correct. Submittal of plans for plan check shall not be construed as approval to begin construction. 170.00  
38.50 fee

APPLICANT'S SIGNATURE: \_\_\_\_\_  
Page 1 of 2

81033.95



**COMMERCIAL PLAN CHECK APPLICATION**  
(Commercial, Multi-Family, Tenant Improvements, Additions, Alterations)

DATE: JAN 08 2010 PROJECT NO. 654778  
(Plan check applications expire 6 months from the above date)

PROPERTY ADDRESS: 199 1st St. Los Altos 94022 Christian Hill

APPLICANT: CLARWIRE Phone No. (707) 342-2096

APPLICANT'S ADDRESS: 2999 OAK RD., SISKIYOU WALNUT CREEK CA 94597

PROPERTY OWNER: L.W. HARRISON Phone No.: \_\_\_\_\_

ADDRESS: 199 1st St. Suite 212, Los Altos, CA 94022

CONTRACTOR: ~~JEFF~~ METROPOLITAN ELECTRIC Phone No.: 415-642-3000

CONTRACTOR'S ADDRESS: 2400 3RD ST

CONTRACTOR'S LICENSE NO.: 401047 Expires: 3/31/11

DESCRIPTION OF WORK: AN UNMANNED TELECOMMUNICATIONS FACILITY CONSISTING OF APPROX

(1) CLEARWIRE CABINET, (3) ANTENNA, (3) RDU'S + (6) MICROWAVE DISHSS TO A BUILDING.

PROPOSED USE: \_\_\_\_\_ TYPE OF CONSTRUCTION: \_\_\_\_\_ OCCUPANCY GROUP: \_\_\_\_\_

NO. OF TOILETS 0 NO. OF URINALS 0

TOTAL STORIES: \_\_\_\_\_ HEIGHT: \_\_\_\_\_ AUTOMATIC FIRE SPRINKLERS: YES \_\_\_\_\_ NO \_\_\_\_\_

NEW SQ. FT.: 0 BSMNT/PARKING SQ. FT.: \_\_\_\_\_ EXISTING SQ. FT.: \_\_\_\_\_ TOTAL SQ. FT.: \_\_\_\_\_

- AB 3205** Non-residential only:
- |   |     |    |
|---|-----|----|
| 1. Will hazardous materials be on site?         | Yes | No |
| 2. Is this project within 1000 ft. of a school? | Yes | No |
| 3. Has Air Quality Management been notified?    | Yes | No |

**VALUATION OF CONSTRUCTION:**

BUILDING	\$	<u>40,000</u>
ELECTRICAL	\$	<u>300-</u>
FIRE	\$	_____
MECHANICAL	\$	_____
PLUMBING	\$	_____
<b>TOTAL</b>	\$	<u>40,000</u>

CU List of subcontractor's along with their City of Los Altos Business License numbers must (Initials) be submitted prior to sheet rock inspection.

I have read this application and state that the information given is true and correct. Submittal of plans for plan check shall not be construed as approval to begin construction.

APPLICANT'S SIGNATURE: \_\_\_\_\_

*Plan check*  
*# 370-18*  
*Permit Fee #66755*



**CITY OF LOS ALTOS**  
**1 NORTH SAN ANTONIO ROAD, LOS ALTOS CA**  
**PHONE: (650) 947-2752 FAX: (650) 947-2734**

#664775

**CONTRACTORS' APPLICATION FOR RE-ROOFING**

**JOB ADDRESS:** 199 1st St. **DATE:** 6/29/15

**PROPERTY OWNER:** Name: Leon Harman Family Trust **CONTRACTOR:** Name: American Foam Experts  
 Address: 199 1st St. Ste 212, Address: 2950 Buskirk Ave #300  
 City/Zip Code: Los Altos, Ca City/Zip Code: Walnut Creek 94597  
 Phone No.: 601-942-0218 Phone No.: 925 407 2152  
 License No. 969486

**VALUATION OF ROOF:** \$ 105,000.00 **PERMIT FEE \$** 1146.55 <sup>50</sup>  
 New Roof Type: SPF sprayed Polyurethane Existing Roof Type: Same <sup>+113</sup> <sub>1260.05</sub>  
 Will Existing Roof Coverings be Removed? Yes  No  2nd story portion  
 Number of Existing Roof Coverings: 1 Weight of New Roofing Material: 30lbs/square  
 Roof System Fire Classification: A  B  C   
 Basis for Roof System Approval: ICBO ES #  X UL#  ASTM#  OTHER   
 Will New Sheathing be Added? Yes  No  What Type of Sheathing?

**IF NEW PLUS EXISTING ROOFING WEIGHS MORE THAN 6 PSF UTILIZE UBC RAFTER SPAN TABLES OR PROVIDE ENGINEERING CALCULATIONS.**

Smoke/carbon monoxide detectors to be installed per R314 & R315 per the 2010 CRC  
 Contractor's initials: JH

I CERTIFY THAT I HAVE READ THIS APPLICATION AND STATE THAT THE INFORMATION GIVEN IS TRUE AND CORRECT. I AGREE TO COMPLY WITH ALL CITY ORDINANCES AND STATE LAWS RELATING TO THIS CONSTRUCTION, REMODEL OR REPAIR, AND I MAKE THIS STATEMENT UNDER PENALTY OF LAW.  
 CONTRACTOR'S SIGNATURE: JH DATE: 6/29/15

APP in CDP 7/25/12 (CG)



→ Back shelf

No Fire Conditions on Plans → Fire (CG)

COMMERCIAL PLAN CHECK APPLICATION (Commercial, Multi-Family, Tenant Improvements, Additions, Alterations) \* OK to Issue \*

DATE: 7/13/12 (Plan check applications expire 6 months from the above date)

PROJECT NO. 659208 (For City Use Only)

PROPERTY ADDRESS: 199 First St.

APPLICANT: Kim Peterson/Blackdot Phone No. (408) 433-3800 x311

APPLICANT'S ADDRESS: 25 S. Thimble Rd. San Jose, CA 95131 (Required)

EMAIL ADDRESS: kpeterson@publicwireless.com

PROPERTY OWNER: Leon Harman Family Trust Phone No.: (650) 941-5681

ADDRESS: 199 First St, Los Altos, CA 94022 (Required) x115

OWNER'S EMAIL ADDRESS (Required): travis.g@harmans.com (owner representative)

CONTRACTOR: Overland Contracting Inc Phone No.: (707) 815-6478

CONTRACTOR'S ADDRESS: 2999 Oak Rd. Suite 910 Walnut Creek, CA (Required)

License/Class No.: 738367 A 587 Sigman Rd NE Conyers MI 48437

DESCRIPTION OF WORK: Sprint

Modify existing wireless telecom facility

PROPOSED USE: roof for TYPE OF CONSTRUCTION: OCCUPANCY GROUP:

NO. OF TOILETS: N/A NO. OF URINALS: N/A TOTAL STORIES: HEIGHT:

AUTOMATIC FIRE SPRINKLERS: YES NO

NEW SQ. FT.: BSMNT/PARKING SQ. FT.: EXISTING SQ. FT.: TOTAL SQ. FT.:

- AB 3205 Non-residential only: 1. Will hazardous materials be on site? Yes No 2. Is this project within 1000 ft. of a school? Yes No 3. Has Air Quality Management been notified? Yes No

VALUATION OF CONSTRUCTION: BUILDING \$ ELECTRICAL \$ FIRE \$ MECHANICAL \$ PLUMBING \$ TOTAL \$ 21,000

OK 353.10 (CG) = 35.32 Plan Check Fee \$ 388.42 Permit Fee \$ 529.51

I understand the City of Los Altos does not allow phased work and/or partial inspections.

I have read this application and state that the information given is true and correct. Submittal of plans for plan check shall not be construed as approval to begin construction.

APPLICANT'S SIGNATURE: [Signature]

167 39 037  
Loretta Butcher  
1/1/73



**COMMERCIAL PLAN CHECK APPLICATION**

(Commercial, Multi-Family, Tenant Improvements, Additions, Alterations)

DATE: 5/14/13 PROJECT NO. 660768  
(Plan check applications expire 6 months from the above date) (For City Use Only)

PROPERTY ADDRESS: 358 STATE ST, LOS ALTOS, CA 94022

APPLICANT: ERNESTO YANEZ Phone No.: (408) 242-3082  
(Required)

APPLICANT'S ADDRESS: 148 SUNNYSIDE AVENUE CAMPBELL, CA 95008

EMAIL ADDRESS: besto0959@sbcglobal.net

PROPERTY OWNER: MR. MIKA MIKULA Phone No.: 858-451-3677  
(Required)

ADDRESS: 17845 SIMONTR DR. SAN DIEGO CA. 92128

OWNER'S EMAIL ADDRESS (Required): Jmikula@earthlink.net

CONTRACTOR: HASTER MAINTENANCE Phone No.: (408) 242-3082  
(Required)

CONTRACTOR'S ADDRESS: 148 SUNNYSIDE AV. CAMPBELL CA. 95008

License/Class No.: C-20 76700B

DESCRIPTION OF WORK: INSTALLATION OF A MINI-SPLIT UNIT HEAT PUMP.

AIR COND. / HEATING UNIT DUCT-LESS SYSTEM.

PROPOSED USE: RETAIL TYPE OF CONSTRUCTION: \_\_\_\_\_ OCCUPANCY GROUP: \_\_\_\_\_

NO. OF TOILETS 1 NO. OF URINALS \_\_\_\_\_ TOTAL STORIES: 1 HEIGHT: 10'

AUTOMATIC FIRE SPRINKLERS: YES  NO \_\_\_\_\_

NEW SQ. FT.: \_\_\_\_\_ BSMNT/PARKING SQ. FT.: \_\_\_\_\_ EXISTING SQ. FT.: 832 TOTAL SQ. FT.: 832

- AB 3205** Non-residential only:
- |   |     |    |
|---|-----|----|
| 1. Will hazardous materials be on site?         | Yes | No |
| 2. Is this project within 1000 ft. of a school? | Yes | No |
| 3. Has Air Quality Management been notified?    | Yes | No |

**VALUATION OF CONSTRUCTION:**

BUILDING	\$ _____
ELECTRICAL	\$ _____
FIRE	\$ _____
MECHANICAL	\$ _____
PLUMBING	\$ _____
<b>TOTAL</b>	<b>\$ <u>6,000.00</u></b>

Plan Check Fee \$ \_\_\_\_\_ Permit Fee \$ 140.00

I understand the City of Los Altos does not allow phased work and/or partial inspections. \_\_\_\_\_

I have read this application and state that the information given is true and correct. Submittal of plans for plan check shall not be construed as approval to begin construction.

APPLICANT'S SIGNATURE: [Signature]  
Page 1 of 2



**APPENDIX B**

**HISTORICAL RECORD SOURCES**

CITY OF LOS ALTOS

PLUMBING AND/OR HEATING PERMIT

DATE 1/12/88

B&D 27631

LOCATION

STREET First St.

STREET NO. 139

LOT NO.

Do Not Cover Any Work Until It Has Been Inspected And Approved.

PLUMBING INSTALLATION

PERMIT B

WATER CLOSET	BATH TUBS	BASINS	SHOWER	WASH TRAYS	WASHING MACHINE	GARBAGE DISPOSAL	DISH WASHER	SINK	WATER HEATER	WATER SYSTEM	SEWER	PLUMBING FEE
											gas line	\$

INSTALLER:

William H. Carey  
139 First St.  
Los Altos - CA

OWNER:

Tenant:  
"Carey's Auto Repair"

GAS FITTING INSTALLATION

PERMIT D

GAS RANGES	GAS CENT FURNACE	GAS WALL HEATER	GAS FLUES	GAS OUTLETS	AIR OUTLETS	GAS FEE
						\$ 15.00
						PERMIT
						\$
						TOTAL FEES
						\$ 15.00

This permit is issued subject to compliance with all applicable City of Los Altos ordinances, all pertinent State Laws, and laws and orders of the Building Inspector.

BUILDING INSPECTOR

*[Signature]*

By

CITY OF LOS ALTOS

OFFICE OF THE BUILDING INSPECTOR  
ONE NORTH SAN ANTONIO ROAD  
CITY HALL, LOS ALTOS, CALIF.  
PHONE: 948-1491



*[Signature]*  
PLUMBING AND/OR HEATING PERMIT

Inspections are required as work progresses. Request inspections are scheduled on Inspection Record.

TREASURER'S COPY

*G. Test 1-14-88  
1988*



March 6, 2005

George Dayeh  
Dayeh Construction  
1162 Fay Street  
Redwood City, CA 94061

Re: Recalculation the Silicon Valley Mediation Group, Envelope

Dear George:

Attached is a copy of the revised Title 24 calculations for the above referenced project.

This new report reflects the increased area of the fenestration on the Southwest wall. The original square footage was eighty-five (85) square feet. The new area is 104 square feet.

The skylights are shown as being in a North orientation because of the computer entry for this building. No change was needed.

George, I know that you are going to install Marvin windows, or an approved equal. In the report I used CEC default values for metal clad windows, U-Factor .54 and the SHGC .67. The Doors are calculated with a U-factor of .72 and an SHGC of .70. These values must be met or made exceeded.

With these changes this project remains in compliance.

If you have questions about this report call me.

Sincerely,

Frank R. Iannucci  
CERTIFIED ENERGY ANALYSTS  
NRE-88-1044

# TITLE 24 REPORT

## **Title 24 Report for:**

SILICON VALLEY MEDIATION GROUP  
141 FIRST STREET  
LOS ALTOS, CA

## **Project Designer:**

DUNLOP DESIGN  
P. O. BOX 250  
BELMONT, CA 94002  
650-364-2440

## **Report Prepared By:**

FRANK R. IANNUCCI  
Frank R. Iannucci, Energy Consultant  
21 N. Harrison Street, Suite 210  
Campbell, CA 95124  
(408) 866-1620

## **Job Number:**

080013

## **Date:**

3/6/2008

The EnergyPro computer program has been used to perform the calculations summarized in this compliance report. This program has approval and is authorized by the California Energy Commission for use with both the Residential and Nonresidential 2005 Building Energy Efficiency Standards.

This program developed by EnergySoft, LLC - [www.energysoft.com](http://www.energysoft.com)

# TABLE OF CONTENTS

Cover Page	1
Table of Contents	2
Nonresidential Performance Title 24 Forms	3
Form ENV-MM Envelope Mandatory Measures	14
Form MECH-MM Mechanical Mandatory Measures	15
HVAC System Heating and Cooling Loads Summary	17

**PERFORMANCE CERTIFICATE OF COMPLIANCE** Part 1 of 3 **PERF-1**


PROJECT NAME <b>SILICON VALLEY MEDIATION GROUP</b>		DATE <b>3/6/2008</b>
PROJECT ADDRESS <b>141 FIRST STREET LOS ALTOS</b>		Building Permit #
PRINCIPAL DESIGNER - ENVELOPE <b>DUNLOP DESIGN</b>	TELEPHONE <b>650-364-2440</b>	
DOCUMENTATION AUTHOR <b>Frank R. Iannucci, Energy Consultant</b>	TELEPHONE <b>(408) 866-1620</b>	Checked by/Date Enforcement Agency Use

GENERAL INFORMATION		
DATE OF PLANS	BUILDING CONDITIONED FLOOR AREA <b>1,800 Sq Ft.</b>	CLIMATE ZONE <b>4</b>
BUILDING TYPE	<input checked="" type="checkbox"/> NONRESIDENTIAL <input type="checkbox"/> HIGH RISE RESIDENTIAL	<input type="checkbox"/> HOTEL/MOTEL GUEST ROOM
PHASE OF CONSTRUCTION	<input type="checkbox"/> NEW CONSTRUCTION <input type="checkbox"/> ADDITION	<input checked="" type="checkbox"/> EXISTING + ADDITION/ALTERATION

**STATEMENT OF COMPLIANCE**

This Certificate of Compliance lists the building features and performance specifications needed to comply with Title 24, Parts 1 and 6 of the California Code of Regulations. This certificate applies only to a Building using the performance compliance approach.

The documentation preparer hereby certifies that the documentation is accurate and complete.

DOCUMENTATION AUTHOR <b>FRANK R. IANNUCCI</b>	SIGNATURE 	DATE <b>3/6/08</b>
--	---	-----------------------

The Principal Designer hereby certifies that the proposed building design represented in this set of construction documents is consistent with the other compliance forms and worksheets, with the specifications, and with any other calculations submitted with this permit application. The proposed building as designed meets the energy efficiency requirements contained in sections 110, 116, through 118, and 140, 142, 143 or 149 of Title 24, Part 6

**ENV. LTG. MECH**

1 I hereby affirm that I am eligible under the provisions of Division 3 of the Business and Professions Code to sign this document as the person responsible for its preparation, and that I am licensed in the State of California as a civil engineer, mechanical engineer, electrical engineer, or I am a licensed architect.

2 I affirm that I am eligible under the provisions of Division 3 of the Business and Professions Code Section 5537.2 or 6737 3 to sign this document as the person responsible for its preparation, and that I am a licensed contractor performing this work

3 I affirm that I am eligible under Division 3 of the Business and Professions Code to sign this document because it pertains to a structure or type of work described as exempt pursuant to Business and Professions Code Sections 5537, 5538, and 6737 1 (These sections of the Business and Professions Code are printed in full in the Nonresidential Manual)

**ENVELOPE COMPLIANCE**

Indicate location on plans of Note Block for Mandatory Measures	Required Forms	<b>ENV-1</b>	
PRINCIPAL ENVELOPE DESIGNER - NAME <b>DUNLOP DESIGN</b>	SIGNATURE	LIC NO.	DATE

**LIGHTING COMPLIANCE**

Indicate location on plans of Note Block for Mandatory Measures	Required Forms	<b>Lighting Compliance Not In The Scope Of This Submittal</b>	
PRINCIPAL LIGHTING DESIGNER - NAME	SIGNATURE	LIC NO	DATE

**MECHANICAL COMPLIANCE**

Indicate location on plans of Note Block for Mandatory Measures	Required Forms	<b>MECH-1, MECH-2, MECH-3, MECH-5</b>	
PRINCIPAL MECHANICAL DESIGNER - NAME	SIGNATURE	LIC NO	DATE

# PERFORMANCE CERTIFICATE OF COMPLIANCE

Part 2 of 3

PERF-1

PROJECT NAME


SILICON VALLEY MEDIATION GROUP

DATE

3/6/2008

## ANNUAL TDV ENERGY USE SUMMARY (kBtu/sqft-yr)

ENERGY COMPONENT	Standard Design	Proposed Design	Compliance Margin
Space Heating	2.97	1.75	1.22
Space Cooling	138.34	88.68	49.67
Indoor Fans	86.47	108.00	-21.53
Heat Rejection	0.00	0.00	0.00
Pumps & Misc	0.00	0.00	0.00
Domestic Hot Water	16.13	16.88	-0.75
Lighting	70.15	70.15	0.00
Receptacle	80.90	80.90	0.00
Process	0.00	0.00	0.00
<b>TOTALS:</b>	<b>394.97</b>	<b>366.35</b>	<b>28.62</b>



Percent better than Standard.

7.2% ( 7.2% excluding process)

## BUILDING COMPLIES

### GENERAL INFORMATION

Building Orientation	(SW) 225 deg	Conditioned Floor Area	1,800 sqft
Number of Stories	1	Unconditioned Floor Area	0 sqft
Number of Systems	1	Conditioned Footprint Area	1,800 sqft
Number of Zones	1	Fuel Type	Natural Gas

	Orientation	Gross Area	Glazing Area	Glazing Ratio
Front Elevation	(SW)	281 sqft	104 sqft	37.0%
Left Elevation	(NW)	165 sqft	0 sqft	0.0%
Rear Elevation	(NE)	275 sqft	78 sqft	28.4%
Right Elevation	(SE)	792 sqft	0 sqft	0.0%
<b>Total</b>		<b>1,513 sqft</b>	<b>182 sqft</b>	<b>12.0%</b>
Roof		1,800 sqft	56 sqft	3.1%

	Standard	Proposed
Lighting Power Density	1,200 W/sqft	1,200 W/sqft
Prescriptive Env Heat Loss	972 Btu/h	960 Btu/h
Prescriptive Env Heat Gain	47,393 Btu/h-F	61,502 Btu/h-F

Remarks:

Run Initiation Time: 03/06/08 09:43:30

Run Code: 1204825410





# CERTIFICATE OF COMPLIANCE

**ENV-1-C**

PROJECT NAME  
**SILICON VALLEY MEDIATION GROUP**

DATE  
**3/6/2008**

### OPAQUE SURFACES

#	Surface Type	Area	U-Fac.	Insulation Cav.	Cont.	Act. Azm.	Tilt	Cond. Status	Joint Appendix IV Reference	Location / Comments
1	Wall	177	0.074	R-19	R-0.0	225	90	Existing	09-A5	ENTIRE BUILDING
2	Wall	792	0.650	None	R-0.0	135	90	Existing	12-A9	ENTIRE BUILDING
3	Wall	197	0.074	R-19	R-0.0	45	90	Existing	09-A5	ENTIRE BUILDING
4	Wall	165	0.650	None	R-0.0	315	90	Existing	12-A9	ENTIRE BUILDING
5	Roof	1,744	0.051	R-19	R-0.0	0	0	Altered	02-A5 (E=02-A27)	ENTIRE BUILDING

\* N, E, A, R (New, Existing, Altered, Removed)

### FENESTRATION SURFACES

More than or equal to 10,000 sq ft of site-built fenestration area must include a label certificate either issued by NFRC or provide a CEC Default Label Certificate using the default U-factors from Standards Table 116-A and B. Certificate shall be filed in the contractor's project office during construction and in the building manager's office after construction.

#	Type	Area	U-Fac. <sup>1</sup>	SHGC <sup>2</sup>	Act. Azm.	Cond. Stat.	Glazing Type	Location/Comments
1	Window Front (SW)	15	0.540 116-A	0.67 116-B	225	Altered	Double NON Metal Clear FIXED	ENTIRE BUILDING
2	Existing		1.280 116-A	0.80 116-B			Single Metal Clear	pre-altered for above
3	Window Front (SW)	9	1.280 116-A	0.80 116-B	225	Removed	Single Metal Clear	ENTIRE BUILDING
4	Window Front (SW)	4	0.540 116-A	0.67 116-B	225	Altered	Double NON Metal Clear FIXED	ENTIRE BUILDING
5	Existing		1.280 116-A	0.80 116-B			Single Metal Clear	pre-altered for above
6	Window Front (SW)	9	1.280 116-A	0.80 116-B	225	Removed	Single Metal Clear	ENTIRE BUILDING
7	Window Front (SW)	4	0.720 116-A	0.70 116-B	225	Altered	Double Metal Clear DOORS)	ENTIRE BUILDING
8	Existing		1.280 116-A	0.80 116-B			Single Metal Clear	pre-altered for above
9	Window Front (SW)	21	0.720 116-A	0.70 116-B	225	Altered	Double Metal Clear DOORS)	ENTIRE BUILDING
10	Existing		1.280 116-A	0.80 116-B			Single Metal Clear	pre-altered for above
11	Window Front (SW)	2	1.280 116-A	0.80 116-B	225	Removed	Single Metal Clear	ENTIRE BUILDING
12	Window Front (SW)	4	0.540 116-A	0.67 116-B	225	Altered	Double NON Metal Clear FIXED	ENTIRE BUILDING
13	Existing		1.280 116-A	0.80 116-B			Single Metal Clear	pre-altered for above

(1) U-factor Type 116-A Default Table from Standards, Table 116-A  
 (2) SHGC Type 116-B Default Table from Standards, COG Center of Glass, NFRC Labeled Value

### EXTERIOR SHADING

#	Exterior Shade Type	SHGC	Window Hgt. Wd.	Overhang Len. Hgt. LExt.RExt.	Left Fin Dist. Len. Hgt.	Right Fin Dist. Len. Hgt.
1	None	0.76				
3	None	0.76				
4	None	0.76				
6	None	0.76				
7	None	0.76				
9	None	0.76				
11	None	0.76				
12	None	0.76				

### MINIMUM SKYLIGHT AREA FOR LARGE ENCLOSED SPACES

The proposed building is in climate zones 2 through 16 and contains an enclosed space with floor area greater than 25,000 ft<sup>2</sup>, a ceiling height greater than 15 feet, and an LPD for general lighting of at least 0.5 W/ft<sup>2</sup>. See Section 143(c). If this box is checked, ENV-4-C must be filled out when submitting under the Prescriptive Compliance Approach.



# CERTIFICATE OF COMPLIANCE

ENV-1-C

PROJECT NAME  
SILICON VALLEY MEDIATION GROUP

DATE  
3/6/2008

### OPAQUE SURFACES

#	Surface Type	Area	U-Fac.	Insulation Cav.	Cont.	Act. Azm.	Tilt	Cond. Status	Joint Appendix IV Reference	Location / Comments

\* N, E, A, R (New, Existing, Altered, Removed)

### FENESTRATION SURFACES

More than or equal to 10,000 sq ft of site-built fenestration area must include a label certificate either issued by NFRC or provide a CEC Default Label Certificate using the default U-factors from Standards Table 116-A and B. Certificate shall be filed in the contractor's project office during construction and in the building manager's office after construction.

#	Type	Area	U-Fac. <sup>1</sup>	SHGC <sup>2</sup>	Act. Azm.	Cond. Stat.	Glazing Type	Location/Comments
27	Window Rear (NE)	12,054	116-A	0.67	116-B	45	Double NON Metal Clear FIXED	ENTIRE BUILDING
28	Existing	1,280	116-A	0.80	116-B		Single Metal Clear	pre-altered for above
29	Skylight Left (N)	56,198	116-A	0.83	116-B	0	Single Metal WHITE	ENTIRE BUILDING

(1) U-factor Type 116-A Default Table from Standards, Table NI-1 Default Table from the ACM Manual Appendix, NFRC Labeled value  
(2) SHGC Type 116-B Default Table from Standards, COG Center of Glass, NFRC Labeled Value

### EXTERIOR SHADING

#	Exterior Shade Type	SHGC	Window Hgt. Wd.	Overhang Len. Hgt. LExt.RExt.	Left Fin Dist. Len. Hgt.	Right Fin Dist. Len. Hgt.
27	None	0.76				
29	None	1.00				

### MINIMUM SKYLIGHT AREA FOR LARGE ENCLOSED SPACES

The proposed building is in climate zones 2 through 15 and contains an enclosed space with floor area greater than 25,000 ft<sup>2</sup>, a ceiling height greater than 15 feet, and an LPD for general lighting of at least 0.6 W/R<sup>2</sup>. See Section 143(c). If this box is checked, ENV-4-C must be filled out when submitting under the Prescriptive Compliance Approach.

Run Initiation Time: 03/06/08 09:43:30      Run Code: 1204825410

# CERTIFICATE OF COMPLIANCE

MECH-1-C

PROJECT NAME <b>SILICON VALLEY MEDIATION GROUP</b>	DATE <b>3/6/2008</b>
---	-------------------------

## Designer:

This form is to be used by the designer and attached to the plans. Listed below are all the acceptance tests for mechanical systems. The designer is required to check the boxes by all acceptance tests that apply and list all equipment that requires an acceptance test. If all equipment of a certain type requires a test, list the equipment description and the number of systems to be tested in parentheses. The NJ number designates the Section in the Appendix of the Nonresidential ACM Manual that describes the test. Also indicate the person responsible for performing the tests (i.e. the installing contractor, design professional or an agent selected by the owner). Since this form will be part of the plans, completion of this section will allow the responsible party to budget for the scope of work appropriately.

## Building Departments:

**SYSTEM ACCEPTANCE** Before an occupancy permit is granted for a newly constructed building or space, or a new space-conditioning system serving a building or space is operated for normal use, all control devices serving the building or space shall be certified as meeting the Acceptance Requirements for Code Compliance.

In addition a Certificate of Acceptance, MECH-1-A Form shall be submitted to the building department that certifies plans, specifications, installation certificates, and operating and maintenance information meet the requirements of Section 10-103(b) and Title 24 Part 6.

## STATEMENT OF COMPLIANCE

<input type="checkbox"/> MECH-2-A Ventilation System Acceptance Document -Variable Air Volume Systems Outdoor Air Acceptance -Constant Air Volume Systems Outdoor Air Acceptance Equipment requiring acceptance testing <u>NEW ROOFTOP UNIT</u> <i>Test required on all New systems both New Construction and Retrofit</i>	
<input checked="" type="checkbox"/> MECH-3-A Packaged HVAC Systems Acceptance Document Equipment requiring acceptance testing <u>NEW ROOFTOP UNIT</u>  <i>Test required on all New systems both New Construction and Retrofit</i> <u>ALL DUCTS IN COND. SPACE</u>	
<input type="checkbox"/> MECH-4-A Air-Side Economizer Acceptance Document Equipment requiring acceptance testing _____  <i>Test required on all New systems both New Construction and Retrofit Units with economizers that are installed at the factory and certified with the commission do not require equipment testing but do require construction inspection</i>	
<input type="checkbox"/> MECH-5-A Air Distribution Acceptance Document Equipment requiring acceptance testing <u>N/A</u>  <i>This test required if the unit serves 5 000 ft2 of space or less and 25% or more of the ducts are in nonconditioned or semiconditioned space like an attic. New systems that meet the above requirements. Retrofit systems that meet the above requirements and either extend ducts, replace ducts or replace the packaged unit.</i>	
<input type="checkbox"/> MECH-6-A Demand Control Ventilation Acceptance Document Equipment requiring acceptance testing <u>N/A</u>  <i>All new DCV controls installed on new or existing packaged systems must be tested</i>	
<input type="checkbox"/> MECH-7-A Supply Fan Variable Flow Control Acceptance Document Equipment requiring acceptance testing _____  <i>All new VAV fan volume controls installed on new or existing systems must be tested</i>	
<input type="checkbox"/> MECH-8-A -Hydronic System Control Acceptance Document -Variable Flow Controls <i>Applies to chilled and hot water systems</i> -Automatic Isolation Controls <i>Applies to new boilers and chillers and the primary pumps are connected to a common header</i> -Supply Water Temperature Reset Controls <i>Applies to new constant flow chilled and hot water systems that have a design capacity greater than or equal to 500,000 Btu/hr</i> -Water-loop Heat Pump Controls <i>Applies to all new waterloop heat pump systems where the combined loop pumps are greater than 5 hp</i> -Variable Frequency Controls <i>Applies to all new distribution pumps on new variable flow chilled hydronic heat pump or condenser water systems where the pumps/motors are greater than 5 hp</i> Equipment requiring acceptance testing <u>N/A</u>	

# AIR SYSTEM REQUIREMENTS

Part 1 of 2 **MECH-2-C**

PROJECT NAME <b>SILICON VALLEY MEDIATION GROUP</b>	DATE <b>3/6/2008</b>
---	-------------------------

## SYSTEM FEATURES

ITEM OR SYSTEM TAG(S)	AIR SYSTEMS, Central or Single Zone	
	ENTIRE BUILDING	
Number of Systems	1	

## MANDATORY MEASURES

**T-24  
Section**

Reference on Plans or Specification <sup>1</sup>

Heating Equipment Efficiency	112(a)	82% AFUE		
Cooling Equipment Efficiency	112(a)	11.0 EER		
Heat Pump Thermostat	112(b)	n/a		
Furnace Controls	112(c), 115(a)	n/a		
Natural Ventilation	121(b)	Yes		
Minimum Ventilation	121(b)	270 cfm		
VAV Minimum Position Control	121(c)	No		
Demand Control Ventilation	121(c)	No		
Time Control	121(c), 122(e)	Programmable Switch		
Setback and Setup Control	122(e)	Heating Required		
Outdoor Damper Control	122(f)	Auto		
Isolation Zones	122(g)	n/a		
Pipe Insulation	123			
Duct Insulation	124	R-8.0		

## PRESCRIPTIVE MEASURES

Calculated Heating Capacity $\times 1.43^2$	144 (a & b)	n/a		
Proposed Heating Capacity <sup>2</sup>	144 (a & b)	59,040 btuh		
Calculated Sensible Cooling Capacity $\times 1.21^2$	144 (a & b)	n/a		
Proposed Sensible Cooling Capacity <sup>2</sup>	144 (a & b)	64,111 btuh		
Fan Control	144 (c)	Constant Volume		
DP Sensor Location	144 (c)			
Supply Pressure Reset (DDC only)	144 (c)	Yes		
Simultaneous Heat/Cool	144 (d)	No		
Economizer	144 (e)	Fixed Enth (Integrated)		
Heating Air Supply Reset	144 (f)	Constant Temp		
Cooling Air Supply Reset	144 (f)	Constant Temp		
Duct Sealing for Prescriptive Compliance <sup>3</sup>	144 (k)	No		

1 For each central and single zone air systems (or group of similar units) fill in the reference to sheet number and/or specification section and paragraph number where the required features are documented. If a requirement is not applicable, put "N/A" in the column.

2 Not required for hydronic heating and cooling. Either enter a value here or put in reference of plans and specifications per footnote 1.

3 Enter Yes if System is Constant Volume, Single Zone, Serves < 5,000 sqft, Has > 25% duct in unconditioned space. Duct sealing is required for Prescriptive Compliance, see PERF-1 for performance method duct sealing requirements.

## NOTES TO FIELD - For Building Department Use Only

# WATER SIDE SYSTEM REQUIREMENTS

Part 2 of 2 **MECH-2-C**

PROJECT NAME <b>SILICON VALLEY MEDIATION GROUP</b>	DATE <b>3/6/2008</b>
---	-------------------------

## SYSTEM FEATURES

ITEM OR SYSTEM TAG(S)		<sup>2</sup> WATER SIDE SYSTEMS: Chillers, Towers, Boilers, Hydronic Loops		
Number of Systems				
<b>MANDATORY MEASURES</b>		Reference on Plans or Specification <sup>1</sup>		
Equipment Efficiency	T-24 Section 112(a)			
Pipe Insulation	123			
<b>PRESCRIPTIVE MEASURES</b>				
Calculated Capacity	144 (a & b)			
Proposed Capacity	144 (a & b)			
Tower Fan Controls	144 (h)			
Tower Flow Controls	144 (h)			
Variable Flow System Design	144 (j)			
Chiller and Boiler Isolation	144 (i)			
CHW and HHW Reset Controls	144 (j)			
WLHP Isolation Valves	144 (j)			
VSD on CHW, CW & WLHP Pumps > 5 HP	144 (j)			
DP Sensor Location	144 (j)			

1 For each chiller, cooling tower, boiler, and hydronic loop (or groups of similar equipment) fill in the reference to sheet number and/or specification section and paragraph number where the required features are documented. If a requirement is not applicable, put "N/A" in the column.

2 Water side systems include wet side system using other liquids such as glycol or brine.

ITEM OR SYSTEM TAG(S)		Service Hot Water, Pool Heating		
Number of Systems		DHW Heater		
		1		
<b>MANDATORY MEASURES</b>		Reference on Plans or Specification <sup>1</sup>		
Water Heater Certification	113 (a)	A O Smith ELJF-6		
Water Heater Efficiency	113 (b)	98%		
Service Water Heating Installation	113 (c)			
Pool and Spa Efficiency and Control	114 (a)	n/a		
Pool and Spa Installation	114 (b)	n/a		
Pool Heater - No Pilot Light	115 (c)	n/a		
Spa Heater - No Pilot Light	115 (d)	n/a		

1 For each water heater, pool heat and domestic water loop (or groups of similar equipment) fill in the reference to sheet number and/or specification section and paragraph number where the required features are documented. If a requirement is not applicable, put "N/A" in the column.

### NOTES TO FIELD - For Building Department Use Only



# MECHANICAL EQUIPMENT DETAILS

Part 1 of 2 **MECH-5-C**

PROJECT NAME **SILICON VALLEY MEDIATION GROUP** DATE **3/6/2008**

## CHILLER AND TOWER SUMMARY

Equipment Name	Equipment Type	Qty	Efficiency	Tons	PUMPS					
					Tot. Qty	GPM	BHP	Motor Eff.	Drive Eff.	Pump Control

## DHW / BOILER SUMMARY

System Name	System Type	Distribution Type	Qty	Rated Input	Vol. (Gals.)	Condition Status	Energy Factor or RE	Standby Loss or Pilot	TANK INSUL. Ext. R-Val.
A O Smith ELJF-6	Small Elec	No Pipe Insulation	1	5,120	6	New	0.92	n/a	n/a

## MULTI-FAMILY CENTRAL WATER HEATING DETAILS

Hot Water Pump				Hot Water Piping Length (ft)			Add 1/2" Insulation
Control	#	HP	Type	In Plenum	Outside	Buried	

## CENTRAL SYSTEM RATINGS

System Name	System Type	Qty	HEATING			COOLING		Condition Status	Economizer Type
			Output	Aux. kW	Eff.	Output	Efficiency		
Carrier 48HJD007---5/6	Packaged DX	1	59,040	0.0	82% AFUE	77,300	11.0 EER	Altered	Fixed Enth (Integrated)
DEFAULT 78% 10 SEER	Split DX	1	0	0.0	78% AFUE	0	n/a	Altered	No Economizer

## CENTRAL SYSTEM FAN SUMMARY

System Name	Fan Type	SUPPLY FAN				RETURN FAN				
		Motor Location	CFM	BHP	Motor Eff.	Drive Eff.	CFM	BHP	Motor Eff.	Drive Eff.
Carrier 48HJD007---5/6	Constant Volume	Draw-Through	2,400	1.66	84.0%	97.0%	none			
DEFAULT 78% 10 SEER	Constant Volume	Blow-Through	720	0.20	60.0%	100.0%	none			

Run Initiation Time: 03/06/08 09:43:30 Run Code: 1204825410



# ENVELOPE MANDATORY MEASURES

ENV-MM

PROJECT NAME SILICON VALLEY MEDIATION GROUP	DATE 3/6/2008
--	------------------

DESCRIPTION	Designer	Enforcement
<input checked="" type="checkbox"/> § 118(a) Installed Insulating Material shall have been certified by the manufacturer to comply with the California Quality Standards for insulating material, Title 20, Chapter 4, Article 3.		
<input checked="" type="checkbox"/> § 118(c) All Insulating Materials shall be installed in compliance with the flame spread rating and smoke density requirements of Sections 2602 and 707 of Title 24, Part 2.		
<input checked="" type="checkbox"/> § 117(a) All Exterior Joints and openings in the building that are observable sources of air leakage shall be caulked, gasketed, weatherstripped or otherwise sealed		
<input checked="" type="checkbox"/> § 116(b) Site Constructed Doors, Windows and Skylights shall be caulked between the unit and the building, and shall be weatherstripped (except for unframed glass doors and fire doors).		
<input checked="" type="checkbox"/> § 116(a)1 Manufactured Doors and Windows installed shall have air infiltration rates not exceeding those shown in Table Number 1-E. of the Standards. Manufactured fenestration products must be labeled for U-value according to NFRC procedures		
<input checked="" type="checkbox"/> § 118(e) Demising Walls in Nonresidential Buildings. The opaque portions of framed demising walls in nonresidential buildings shall have insulation with an installed R-value of no less than R-13 between framing members.		

# MECHANICAL MANDATORY MEASURES

Part 1 of 2 **MECH-MM**

PROJECT NAME <b>SILICON VALLEY MEDIATION GROUP</b>	DATE <b>3/6/2008</b>
---	-------------------------

DESCRIPTION	Designer	Enforcement
<b>Equipment and Systems Efficiencies</b>		
<input checked="" type="checkbox"/> §11 Any appliance for which there is a California standard established in the Appliance Efficiency Regulations will comply with the applicable standard.		
<input checked="" type="checkbox"/> §15(a) Fan type central furnaces shall not have a pilot light.		
<input checked="" type="checkbox"/> §123 Piping, except that conveying fluids at temperatures between 60 and 105 degrees Fahrenheit, or within HVAC equipment, shall be insulated in accordance with Standards Section 123.		
<input checked="" type="checkbox"/> §124 Air handling duct systems shall be installed and insulated in compliance with Sections 601, 602, 603, 604, and 605 of the 2001 CMC Standards.		
<b>Controls</b>		
<input type="checkbox"/> §122(e) Each space conditioning system shall be installed with one of the following		
<input checked="" type="checkbox"/> §122(e)1A Each space conditioning system serving building types such as offices and manufacturing facilities (and all others not explicitly exempt from the requirements of Section 112 (d)) shall be installed with an automatic time switch with an accessible manual override that allows operation of the system during off-hours for up to 4 hours. The time switch shall be capable of programming different schedules for weekdays and weekends and have program backup capabilities that prevent the loss of the device's program and time setting for at least 10 hours if power is interrupted; or		
<input type="checkbox"/> §122(e)1B An occupancy sensor to control the operating period of the system; or		
<input checked="" type="checkbox"/> §122(e)1C A 4-hour timer that can be manually operated to control the operating period of the system		
<input checked="" type="checkbox"/> §122(e)2 Each space conditioning system shall be installed with controls that temporarily restart and temporarily operate the system as required to maintain a setback heating and/or a setup cooling thermostat setpoint.		
<input type="checkbox"/> §122(g) Each space conditioning system serving multiple zones with a combined conditioned floor area more than 25,000 square feet shall be provided with isolation zones. Each zone shall not exceed 25,000 square feet; shall be provided with isolation devices, such as valves or dampers, that allow the supply of heating or cooling to be setback or shut off independently of other isolation areas; and shall be controlled by a time control device as described above.		
<input checked="" type="checkbox"/> §122(a&b) Each space conditioning system shall be controlled by an individual thermostat that responds to temperature within the zone. Where used to control heating, the control shall be adjustable down to 55 degrees F or lower. For cooling, the control shall be adjustable up to 85 degrees F or higher. Where used for both heating and cooling, the control shall be capable of providing a deadband of at least 5 degrees F within which the supply of heating and cooling is shut off or reduced to a minimum		
<input checked="" type="checkbox"/> §122(c) Thermostats shall have numeric setpoints in degrees Fahrenheit (F) and adjustable setpoint stops accessible only to authorized personnel.		
<input type="checkbox"/> §112(b) Heat pumps shall be installed with controls to prevent electric resistance supplementary heater operation when the heating load can be met by the heat pump alone		

# MECHANICAL MANDATORY MEASURES

Part 2 of 2

MECH-MM

PROJECT NAME <b>SILICON VALLEY MEDIATION GROUP</b>	DATE <b>3/6/2008</b>
---	-------------------------

Description	Designer	Enforcement
<b>Ventilation</b>		
<input checked="" type="checkbox"/> §121(e) Controls shall be provided to allow outside air dampers or devices to be operated at the ventilation rates as specified on these plans.		
<input checked="" type="checkbox"/> §122(f) Gravity or automatic dampers interlocked and closed on fan shutdown shall be provided on the outside air intakes and discharges of all space conditioning and exhaust systems.		
<input type="checkbox"/> §122(f) All gravity ventilating systems shall be provided with automatic or readily accessible manually operated dampers in all openings to the outside, except for combustion air openings.		
<input type="checkbox"/> §121(f)1 Air Balancing The system shall be balanced in accordance with the National Environmental Balancing Bureau (NEBB) Procedural Standards (1983), or Associated Air Balance Council (AABC) National Standards (1989), or		
<input checked="" type="checkbox"/> §121(f)2 Outside Air Certification: The system shall provide the minimum outside air as shown on the mechanical drawings, and shall be measured and certified by the installing licensed C-20 mechanical contractor and certified by (1) the design mechanical engineer, (2) the installing licenced C-20 mechanical contractor, or (3) the person with overall responsibility for the design of the ventilation system; or		
<input type="checkbox"/> §121(f)3 Outside Air Measurement. The system shall be equipped with a calibrated local or remote device capable of measuring the quantity of outside air on a continuous basis and displaying that quantity on a readily accessible display device; or		
<input type="checkbox"/> §121(f)4 Another method approved by the Commission		
<b>Service Water Heating Systems</b>		
<input type="checkbox"/> §113(b)2 If a circulating hot water system is installed, it shall have a control capable of automatically turning off the circulating pump(s) when hot water is not required.		
<input type="checkbox"/> §113(c) Lavatories in restrooms of public facilities shall be equipped with controls to limit the outlet temperature to 110 degrees F.		

# HVAC SYSTEM HEATING AND COOLING LOADS SUMMARY

PROJECT NAME SILICON VALLEY MEDIATION GROUP	DATE 3/6/2008
SYSTEM NAME ENTIRE BUILDING	FLOOR AREA 1,800

## ENGINEERING CHECKS

Number of Systems	1
<b>Heating System</b>	
Output per System	59,040
Total Output (Btuh)	59,040
Output (Btuh/sqft)	32.8
<b>Cooling System</b>	
Output per System	77,300
Total Output (Btuh)	77,300
Total Output (Tons)	6.4
Total Output (Btuh/sqft)	42.9
Total Output (sqft/Ton)	279.4

## SYSTEM LOAD

	COIL COOLING PEAK			COIL HTG. PEAK	
	CFM	Sensible	Latent	CFM	Sensible
Total Room Loads	2,907	59,643	3,600	2,231	44,488
Return Vented Lighting		0			
Return Air Ducts		2,982			2,224
Return Fan		0			0
Ventilation	270	3,722	3,001	270	11,924
Supply Fan		5,187			-5,187
Supply Air Ducts		2,982			2,224
<b>TOTAL SYSTEM LOAD</b>		<b>76,158</b>	<b>6,601</b>		<b>55,674</b>

## Air System

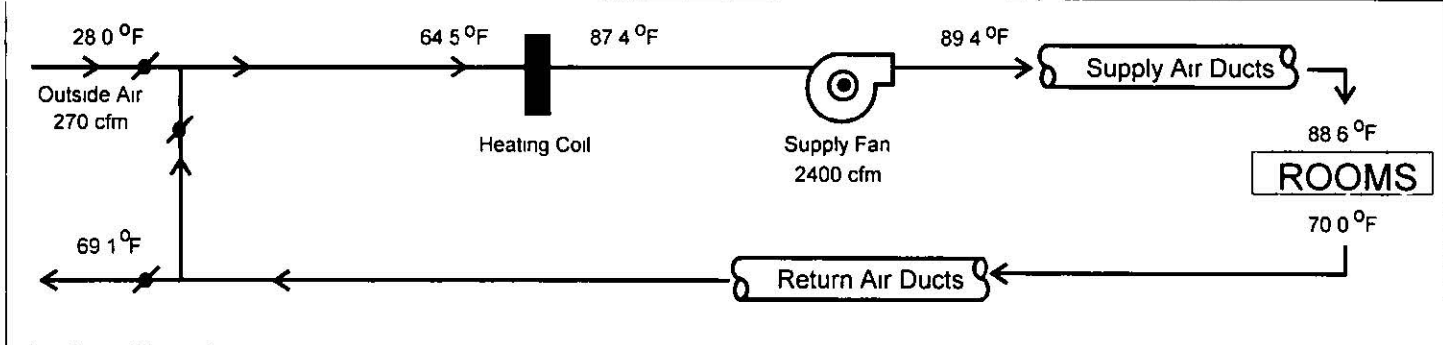
CFM per System	2,400
Airflow (cfm)	2,400
Airflow (cfm/sqft)	1.33
Airflow (cfm/Ton)	372.6
Outside Air (%)	11.3
Outside Air (cfm/sqft)	0.15

## HVAC EQUIPMENT SELECTION

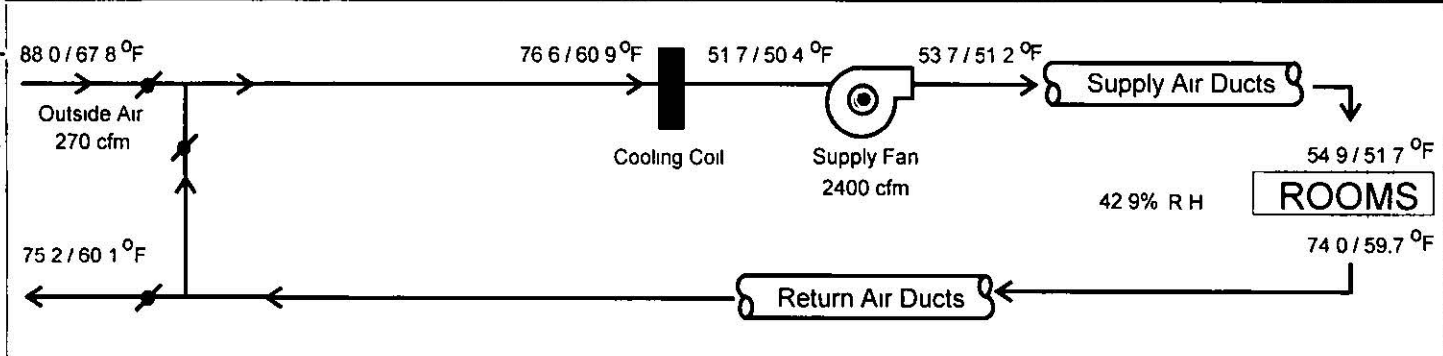
Carrier 48HJD007---5/6	64,111	8,597	59,040
Total Adjusted System Output (Adjusted for Peak Design Conditions)			
	64,111	8,597	59,040
<b>TIME OF SYSTEM PEAK</b>	Jul 4 pm		Jan 12 am

Note: values above given at ARI conditions

## HEATING SYSTEM PSYCHROMETRICS (Airstream Temperatures at Time of Heating Peak)



## COOLING SYSTEM PSYCHROMETRICS (Airstream Temperatures at Time of Cooling Peak)



**TABLE OF CONTENTS**

Cover Page	1
Table of Contents	2
Form LTG-1-C Certificate of Compliance	3
Form LTG-2-C Indoor Lighting Schedule	7
Form LTG-4-C Lighting Controls Credit Worksheet	8
Form LTG-5-C Indoor Lighting Power Allowance	9
Form LTG-MM Lighting Mandatory Measures	10

**TITLE 24 REPORT**

**Title 24 Report for:**  
SILICON VALLEY MEDIATION GROUP LIGHTING  
141 FIRST STREET  
LOS ALTOS, CA

**Project Designer:**

DUNLOP DESIGN  
P. O. BOX 250  
BELMONT, CA 94002  
650-364-2440

**Report Prepared By:**

FRANK R. IANNUCCI  
Frank R. Iannucci, Energy Consultant  
21 N. Harrison Street, Suite 210  
Campbell, CA 95124  
(408) 866-1620

**Job Number:**

080013

**Date:**

1/18/2008

The EnergyPro computer program has been used to perform the calculations summarized in this compliance report. This program has approval and is authorized by the California Energy Commission for use with both the Residential and Nonresidential 2005 Building Energy Efficiency Standards.

This program developed by EnergySoft, LLC - [www.energysoft.com](http://www.energysoft.com).

**CERTIFICATE OF COMPLIANCE** (Part 1 of 4) **LTG-1-C**

PROJECT NAME <b>SILICON VALLEY MEDIATION GROUP LIGHTING</b>		DATE <b>1/18/2008</b>
PROJECT ADDRESS <b>141 FIRST STREET LOS ALTOS</b>		Building Permit #
PRINCIPAL DESIGNER - LIGHTING	TELEPHONE	
DOCUMENTATION AUTHOR <b>Frank R. Iannucci, Energy Consultant</b>	TELEPHONE <b>(408) 866-1620</b>	Checked by/Date Enforcement Agency Use

**GENERAL INFORMATION**

DATE OF PLANS	BUILDING CONDITIONED FLOOR AREA <b>1,643 Sq. Ft.</b>	CLIMATE ZONE <b>4</b>
BUILDING TYPE	<input checked="" type="checkbox"/> NONRESIDENTIAL <input type="checkbox"/> HIGH RISE RESIDENTIAL <input type="checkbox"/> HOTEL/MOTEL GUEST ROOM <input checked="" type="checkbox"/> CONDITIONED SPACES <input type="checkbox"/> UNCONDITIONED SPACES <input type="checkbox"/> INDOOR & OUTDOOR SIGNS	
PHASE OF CONSTRUCTION	<input type="checkbox"/> NEW CONSTRUCTION <input type="checkbox"/> ADDITION <input checked="" type="checkbox"/> ALTERATION	
METHOD OF LIGHTING COMPLIANCE	<input type="checkbox"/> COMPLETE BUILDING COMMON LIGHTING <input checked="" type="checkbox"/> AREA CATEGORY <input type="checkbox"/> TAILORED <input type="checkbox"/> PERFORMANCE	

**STATEMENT OF COMPLIANCE**  
 This Certificate of Compliance lists the building features and performance specifications needed to comply with Title 24, Parts 1 and 6 of the California Code of Regulations. This certificate applies only to building lighting requirements. The documentation preparer hereby certifies that the documentation is accurate and complete.

DOCUMENTATION AUTHOR <b>FRANK R. IANNUCCI</b>	SIGNATURE 	DATE <b>1/18/08</b>
--	---	------------------------

The Principal Lighting Designer hereby certifies that the proposed building design represented in this set of construction documents is consistent with the other compliance forms and worksheets, with the specifications, and with any other calculations submitted with this permit application. The proposed building has been designed to meet the lighting requirements contained in Sections 110, 119, 130 - 132, 146, 148 & 149 of Title 24, Part 6.

- The plans & specifications meet the requirements of Part 6 (Sections 10-103a)
- The installation certificates meet the requirements of Part 6 (10-103a 3).
- The operation & maintenance information meet the requirements of Part 6 (10-103c).

Please Check One: (These sections of the Business and Professions Code are printed in full in the Nonresidential Manual.)

- I hereby affirm that I am eligible under the provisions of Division 3 of the Business and Professions Code to sign this document as the person responsible for its preparation; and that I am licensed in the State of California as a civil engineer or electrical engineer, or I am a licensed architect.
- I affirm that I am eligible under the provisions of Division 3 of the Business and Professions Code by Section 5537.2 or 6737.3 to sign this document as the person responsible for its preparation; and that I am a licensed contractor performing this work.
- I affirm that I am eligible under the exemption to Division 3 of the Business and Professions Code to sign this document because it pertains to a structure or type of work described as exempt pursuant to Business and Professions Code Sections 5537, 5538 and 6737.1.

PRINCIPAL LIGHTING DESIGNER - NAME	SIGNATURE	DATE	LIC. #
------------------------------------	-----------	------	--------

**LIGHTING MANDATORY MEASURES**  
 Indicate location on plans of Note Block for Mandatory Measures

**LIGHTING COMPLIANCE FORMS & WORKSHEETS** (Check box if worksheet is included)

<input checked="" type="checkbox"/> LTG-1-C, Parts 1 of 4 and 2 of 4:	Certificate of Compliance. Part 1 of 4 and 2 of 4 are required for all submittals
<input checked="" type="checkbox"/> LTG-1-C, Part 3 of 4:	Certificate of Compliance. Part 3 of 4 submittal is required only if Control Credits are claimed
<input checked="" type="checkbox"/> LTG-1-C, Part 4 of 4:	Certificate of Compliance. Part 4 of 4 submittal is required when lighting controls are installed
<input checked="" type="checkbox"/> LTG-2-C:	Indoor Lighting Schedule
<input type="checkbox"/> LTG-3-C:	Portable Lighting Worksheet
<input checked="" type="checkbox"/> LTG-4-C:	Lighting Controls Credit Worksheet
<input checked="" type="checkbox"/> LTG-5-C:	Indoor Lighting Power Allowance
<input type="checkbox"/> LTG-6-C:	Tailored Method Worksheet
<input type="checkbox"/> LTG-7-C:	Room Cavity Ratio Worksheet
<input type="checkbox"/> LTG-8-C:	Common Lighting Systems Method Worksheet
<input type="checkbox"/> LTG-9-C:	Line Voltage Track Lighting Worksheet

# CERTIFICATE OF COMPLIANCE (Part 2 of 4) LTG-1-C

PROJECT NAME **SILICON VALLEY MEDIATION GROUP LIGHTING** DATE **1/18/2008**

### INSTALLED INDOOR LIGHTING POWER FOR CONDITIONED AND UNCONDITIONED SPACES

	INSTALLED WATTS
INSTALLED LIGHTING, CONDITIONED SPACES (From LTG-2-C)	1,988
PORTABLE LIGHTING (From LTG-3-C)	0
LIGHTING CONTROL CREDIT, CONDITIONED SPACES (From LTG-4-C)	278
<b>CONDITIONED SPACE ADJUSTED INSTALLED LIGHTING POWER</b>	<b>1,710</b>
INSTALLED LIGHTING, UNCONDITIONED SPACES (From LTG-2-C)	0
LIGHTING CONTROL CREDIT, UNCONDITIONED SPACES (From LTG-4-C)	0
<b>UNCONDITIONED SPACE ADJUSTED INSTALLED LIGHTING POWER</b>	<b>0</b>

#### ALLOWED INDOOR LIGHTING POWER FOR CONDITIONED SPACES

- COMPLETE BUILDING METHOD (From LTG-5-C)
- AREA CATEGORY METHOD (From LTG-5-C)
- TAILORED METHOD (From LTG-5-C)

ALLOWED LIGHTING POWER 1,710

### ALTERNATE COMPLIANCE

- PERFORMANCE METHOD
- COMMON LIGHTING SYSTEM (From LTG-8-C)

**ALLOWED INDOOR LIGHTING POWER FOR UNCONDITIONED SPACES (From LTG-5-C)** 0

### MANDATORY INDOOR AND DAYLIGHTING AUTOMATIC CONTROLS

CONTROL LOCATION (Room #)	CONTROL IDENTIFICATION	CONTROL TYPE (Auto Time Switch, Dimming, etc.)	SPACE CONTROLLED	Check if Daylighting	NOTE TO FIELD

#### NOTES TO FIELD - For Building Department Use Only





**CERTIFICATE OF COMPLIANCE** (Part 4 of 4) **LTG-1-C**

<b>PROJECT NAME</b> SILICON VALLEY MEDIATION GROUP LIGHTING	<b>DATE</b> 1/18/2008
--	--------------------------

**Designer:**  
 This form is to be used by the designer and attached to the plans. Listed below are all the acceptance tests for lighting systems. The designer is required to check the boxes by all acceptance tests that apply and list all equipment that require an acceptance test. If all equipment of a certain type requires a test, list the equipment description and the number of systems to be tested in parentheses. The NJ number designates the Section in the Appendix of the Nonresidential ACM Manual that describes the test. Also indicate the person responsible for performing the tests (i.e. the installing contractor, design professional or an agent selected by the owner). Since this form will be part of the plans, completion of this section will allow the responsible party to budget for the scope of work appropriately.

**Building Departments:**  
 Before an occupancy permit is granted for a newly constructed building or space, or a new lighting system system serving a building or space is operated for normal use, all control devices serving the building or space shall be certified as meeting the Acceptance Requirements for Code Compliance. In addition a Certificate of Acceptance, LTG-1-A, Forms shall be submitted to the building department that:

A. Certifies plans, specifications, installation certificates, and operating and maintenance information meet the requirements of§ 10-103(b) and Title 24 Part 6.

Test Description	Test Performed By:
<input checked="" type="checkbox"/> <b>LTG-2-A: Lighting Control Acceptance Document</b> - Occupancy Sensor Acceptance - Manual Daylight Controls Acceptance - Automatic Time Switch Control Acceptance Equipment requiring acceptance testing _____ <div style="text-align: center; margin-left: 150px;"><i>OCC. SENSORS</i></div>	
<input type="checkbox"/> <b>LTG-3-A: Automatic Daylighting Controls Acceptance Document</b> Equipment requiring acceptance testing _____ <div style="text-align: center; margin-left: 150px;"><i>N/A</i></div>	

# INDOOR LIGHTING SCHEDULE

(Part 1 of 2) **LTG-2-C**

PROJECT NAME **SILICON VALLEY MEDIATION GROUP LIGHTING**

DATE **1/18/2008**

## INSTALLED LIGHTING POWER FOR CONDITIONED SPACES

Name	Luminaire Type Description	Lamps/Ballasts				Installed Watts			
		C Lamp Type	D Number of Lamps per Luminaire	E Watts per Lamp	F Number of Ballast per Luminaire	G Watts per Luminaire	H CEC Default? Yes/No	I Number of Luminaires	J Installed Watts (G x I)
	(2) 13w Compact Fluorescent Quad 4 Pin	CFQ13W/GX7	2	13	2.0	34.0	X	40	1,360
	26w FAN LT Recessed Incandescent (1)		1	26	1.0	28.0	X	1	28
lv track	300 W LV TRACK TRANSFORMER	300 W transformer	1	35	1.0	300.0	X	2	600

PAGE TOTAL	1,988
BUILDING TOTAL (sum of all pages)	1,988
PORTABLE LIGHTING (From LTG-3-C)	0
CONTROL CREDIT (From LTG-4-C)	278
<b>ADJUSTED ACTUAL WATTS</b>	<b>1,710</b>

**LIGHTING CONTROLS CREDIT WORKSHEET (Part 1 of 2) LTG-4-C**

**CONTROL CREDITS FOR CONDITIONED SPACES**

PROJECT NAME **SILICON VALLEY MEDIATION GROUP LIGHTING**

DATE **1/18/2008**

A ROOM # ZONE ID CONDITIONED AREAS	B LIGHTING CONTROL DESCRIPTION	C PLAN REF.	D ROOM AREA (SF)	E DAYLIGHTING		G SKYLIGHT EFFECTIVE APERTURE <sup>1</sup>	H WATTS OF CONTROL LIGHTING	I LIGHTING ADJUST. FACTOR <sup>2</sup>	J CONTROL CREDIT WATTS (H X I)
				WINDOW WALL RATIO	GLAZING VLT				
RESTROOM CORR	Occ Sensor - <= 250 sqft		545				28	0.20	6
RECEPTION/LOBBY	Occ Sensor - <= 250 sqft		198				136	0.20	27
REAR CONFERENCE	Occ Sensor - <= 250 sqft		168				204	0.20	41
OFFICE 3	Occ Sensor - <= 250 sqft		178				272	0.20	54
MID CONFERENCE	Occ Sensor - <= 250 sqft		198				272	0.20	54
OFFICE 2	Occ Sensor - <= 250 sqft		187				272	0.20	54
OFFICE 1	Occ Sensor - <= 250 sqft		169				204	0.20	41

PAGE TOTAL **278**

- 1) From Equation 146-A
- 2) From Table 146-A

BUILDING TOTAL **278**

Enter in LTG-2-C: Lighting Control Credit



**LIGHTING MANDATORY MEASURES****LTG-MM**

PROJECT NAME

SILICON VALLEY MEDIATION GROUP LIGHTING

DATE

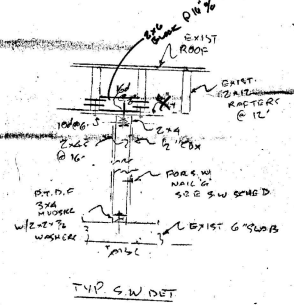
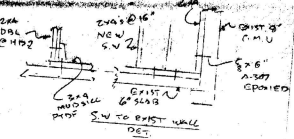
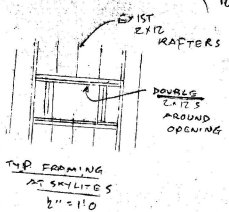
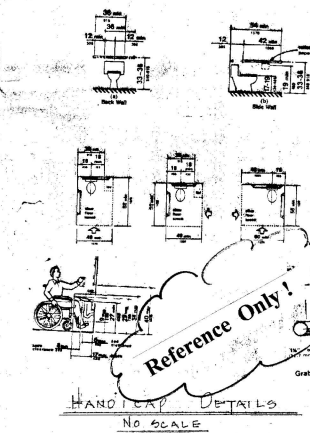
1/18/2008

DESCRIPTION	Designer	Enforcement
<input checked="" type="checkbox"/> §131(d)1 For every floor, all interior lighting systems shall be equipped with a separate automatic control to shut off the lighting. This automatic control shall meet the requirements of Section 119 and may be an occupancy sensor, automatic time switch, or other device capable of automatically shutting off the lighting.		
<input checked="" type="checkbox"/> §131(d)2 Override for Building Lighting Shut-off: The automatic building shut-off system is provided with a manual, accessible override switch in sight of the lights. The area of override is not to exceed 5,000 square feet.		
<input checked="" type="checkbox"/> §119(h) Automatic Control Devices Certified: All automatic control devices specified are certified, all alternate equipment shall be certified and installed as directed by the manufacturer.		
<input checked="" type="checkbox"/> §111 Fluorescent Ballast and Luminaires Certified: All fluorescent fixtures specified for the project are certified and listed in the Directory. All installed fixtures shall be certified.		
<input checked="" type="checkbox"/> §132 Tandem Wiring for One and Three Lamp Fluorescent Fixtures: All one and three lamp fluorescent fixtures are tandem wired with two lamp ballasts where required by Standards Section 132; or all one and three lamp fluorescent fixtures are specified with electronic high-frequency ballasts and are exempt from tandem wiring requirements.		
<input checked="" type="checkbox"/> §131(a) Individual Room/Area Controls: Each room and area in this building is equipped with a separate switch or occupancy sensor device for each area with floor-to-ceiling walls.		
<input checked="" type="checkbox"/> §131(b) Uniform Reduction for Individual Rooms: All rooms and areas greater than 100 square feet and more than 0.8 watts per square foot of lighting load shall be controlled with bi-level switching for uniform reduction of lighting within the room.		
<input checked="" type="checkbox"/> §131(c) Daylight Area Control: All rooms with windows and skylights that are greater than 250 square feet and that allow for the effective use of daylight in the area shall have 50% of the lamps in each daylit area controlled by a separate switch; or the effective use of daylight cannot be accomplished because the windows are continuously shaded by a building on the adjacent lot. Diagram of shading during different times of the year is included on plans.		
<input type="checkbox"/> §131(e) Display Lighting. Display lighting shall be separately switched on circuits that are 20 amps or less.		

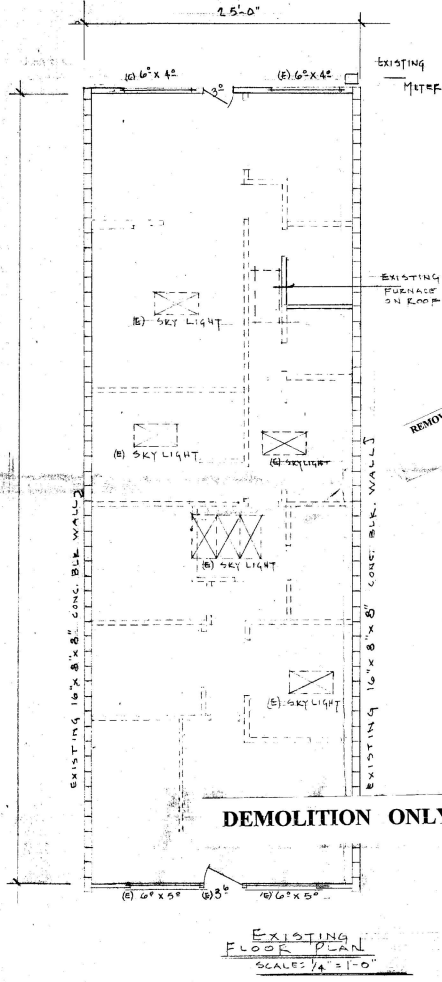
**S.W. SCHEDULE**

ALL S.W.S TO BE FROM 4' COPY PLAN WITH 10d NS 16 G SCREWS @ 12" FIELD (CAPS 400 S/P)

C.W.S	QTY	REMARKS
1	1:0	1. ALL A.P.S
2	2:0	2. 5/8" A307 THREADED ROD W/ 2 1/2" x 1/2" WASHERS
3	2:0	3. USE SIMPSON ST COUPL OR EQUIV
4	1:0	4. MUDSILLS TO BE 3/4" A.P.D.F.
5	1:0	5. A.P.S TO HAVE 5/8" MIN. G.M.B.D
6	1:0	6. APPROVED RED WEAR EXPANSION BOLTS MAY BE USED (EXCEPT ON HD'S)



**FRAMING DETAILS**  
NO SCALE



(As Noted)  
**APPROVED**  
BUILDING DIVISION  
PERMIT NO. 2007-102  
DATE: 12/10/07

REMOVE:  
All new or repaired items that bearing walls, floors, or roofs are to be removed. If the structural value, ceiling, lighting, fixtures and wiring.

**APPROVED**  
PLANNING DIVISION  
FILE NO. \_\_\_\_\_  
PERMIT NO. \_\_\_\_\_  
DATE: \_\_\_\_\_


**RECEIVED**  
DEC 4 2007  
CITY OF LOS ALTOS



WALLS:  
REMOVED  
EXISTING

### Heavy Equipment Operation

**Best Management Practices for the Construction Industry**



**Doing the Job Right**

**Site Planning and Preventive Vehicle Maintenance**

- Maintain all vehicles and heavy equipment. Repair regularly to all vital parts.
- Perform regular maintenance, tune-ups, and vehicle and equipment washing as well as when they are used.
- If you must drive on unpaved roads, all vehicles should be equipped with mud tires. Mud tires are designed to provide extra traction and prevent skidding on loose surfaces.
- Do not use gravel or other loose material on unpaved roads. If you must use gravel, use it only on the most heavily traveled areas.
- Cover exposed sites with mulch and other soil erosion control measures.

**Spill Cleanup**

- Clean up spills immediately when they occur.
- Never hose down "dry" pavement or roads. This can cause mud to be washed into storm drains.
- Remove oil spills and other liquids immediately. Use absorbent materials to soak up the spill. Do not use water to clean up oil spills.
- Clean up any oil or other liquids that spill on or near any paved or unpaved surface.
- Report significant spills to the appropriate local or state agency.


**Storm Water Pollution from Heavy Equipment on Construction Sites**

- Vehicle and equipment washes
- Site exposures
- General construction
- Impervious surfaces
- Disturbances

Heavy equipment washes have a lot of sediment and silt. This sediment can be washed into storm drains and other water bodies. To prevent this, wash areas should be equipped with sediment traps. Wash water should be collected in a sediment trap and then discharged to a storm drain. Wash water should not be discharged to a storm drain if it contains any oil, grease, or other pollutants.

### Roadwork and Paving

**Best Management Practices for the Construction Industry**



**Doing the Job Right**

**General Business Practices**

- Develop and implement management controls for roadway environments.
- Follow all relevant and grading work during roadwork.
- Check for proper sealing materials.
- Practice proper equipment management and use of equipment.
- When using any other unapproved materials, check them for any deleterious effects on the environment.
- Do not use heavy or toxic equipment on paved surfaces.
- Practice proper use of equipment.

**Spill Prevention**


- Any spillage or leaking should be contained and cleaned up immediately.
- Cover and seal all barrels and materials when not in use.
- Clean up any spills immediately.
- Practice proper use of equipment.

**Storm Drain Pollution from Roadwork and Paving**

- Road paving, sealing, and placement material
- Roadwork equipment
- Roadwork materials
- Roadwork workers
- Disturbances

### Fresh Concrete and Mortar Application

**Best Management Practices for the Construction Industry**



**Doing the Job Right**

**General Business Practices**

- Wash all concrete residue only in a designated washout area. Do not wash concrete residue into storm drains.
- Wash concrete residue into a designated washout area. Do not wash concrete residue into storm drains.
- Wash concrete residue into a designated washout area. Do not wash concrete residue into storm drains.

**Spill Prevention**

- Any spillage or leaking should be contained and cleaned up immediately.
- Cover and seal all barrels and materials when not in use.
- Clean up any spills immediately.

**Storm Drain Pollution from Fresh Concrete and Mortar Applications**

- Fresh concrete and mortar residue
- Concrete washout water
- Concrete residue
- Concrete equipment
- Concrete workers
- Disturbances
- Concrete delivery/pumping vehicles

### Preventing Pollution: It's Up to Us

In the Santa Clara Valley, storm drains transport water directly to local creeks and San Francisco Bay without treatment. Storm water pollution is a serious problem for wildlife dependent on our waterways and for the people who live near polluted streams or bay lands. Some common sources of this pollution include spilled oil, fuel, and fluids from vehicles and heavy equipment; construction debris; sediment created by erosion; landscaping runoff containing pesticides or weed killers; and materials such as used motor oil, antifreeze, and paint products that people pour or spill into a street or storm drain.

Thirteen valley municipalities have joined together with Santa Clara County and the Santa Clara Valley Water District to educate local residents and businesses and fight storm water pollution. To comply with the program, contractors must comply with the practices described in this drawing sheet.

**SPill Response Agencies**

DIAL 9-1-1  
State Office of Emergency Services Warning Center (24 hours): 800-852-7556  
Santa Clara County Environmental Health Services: (408) 299-8930

**Local Pollution Control Agencies**


County of Santa Clara Pollution Prevention Program: (408) 441-1195  
County of Santa Clara Integrated Waste Management Program: (408) 441-1198  
County of Santa Clara District Attorney Environmental Crimes Hotline: (408) 299-TIPS  
Santa Clara Valley Water District: (408) 265-2600  
Santa Clara Valley Water District Pollution Hotline: 1-888-510-5151  
Regional Water Quality Control Board San Francisco Bay Region: (510) 622-2300  
Palo Alto Regional Water Quality Control Plant: (650) 329-2598  
Serving San Palo Alto Sanitary District, Los Altos, Los Altos Hills, Mountain View, Palo Alto, Stanford

**City of Los Altos**

Building Department: (650) 947-2752  
Engineering Department: (650) 947-2780

### Landscaping, Gardening, and Pool Maintenance

**Best Management Practices for the Construction Industry**



**Doing the Job Right**

**General Business Practices**

- Use proper techniques for landscaping, gardening, and pool maintenance.
- Use proper techniques for landscaping, gardening, and pool maintenance.
- Use proper techniques for landscaping, gardening, and pool maintenance.

**Spill Prevention**


- Any spillage or leaking should be contained and cleaned up immediately.
- Cover and seal all barrels and materials when not in use.
- Clean up any spills immediately.

**Storm Drain Pollution from Landscaping and Pool Maintenance**

- Landscaping materials
- Gardening materials
- Pool maintenance materials
- Landscaping workers
- Gardening workers
- Pool maintenance workers

### Painting and Application of Solvents and Adhesives

**Best Management Practices for the Construction Industry**



**Doing the Job Right**

**General Business Practices**

- Use proper techniques for painting and application of solvents and adhesives.
- Use proper techniques for painting and application of solvents and adhesives.
- Use proper techniques for painting and application of solvents and adhesives.

**Spill Prevention**

- Any spillage or leaking should be contained and cleaned up immediately.
- Cover and seal all barrels and materials when not in use.
- Clean up any spills immediately.

**Storm Drain Pollution from Paints, Solvents, and Adhesives**

- Paints
- Solvents
- Adhesives
- Painting materials
- Solvent materials
- Adhesive materials
- Painting workers
- Solvent workers
- Adhesive workers

### Los Altos Municipal Code Requirements

**Los Altos Municipal Code Chapter 10.030 Non-storm water discharges**


1. Unleashed discharges. It shall be unlawful to discharge any domestic waste or household waste to storm drains, gutters, creeks, or San Francisco Bay. Unleashed discharges to storm drains shall include, but not be limited to, discharge from toilets, sinks, indirect plumbing, cooling systems, heat exchanger equipment, swimming pools, spas, and hot tubs. Unleashed discharges to storm drains shall include, but not be limited to, discharge from toilets, sinks, indirect plumbing, cooling systems, heat exchanger equipment, swimming pools, spas, and hot tubs.

**Los Altos Municipal Code Section 10.040 Requirements for construction operations.**

A. A spill response plan for hazardous waste, hazardous materials and uncontrolled construction materials shall be prepared and available at the construction site for all projects where the proposed construction site is one acre or greater than one acre of disturbed soil and for any other projects for which the city engineer determines that a storm water management plan is necessary to protect surface waters. Preparation of a storm water pollution prevention plan shall be prepared and available to the construction site for all projects greater than one acre of disturbed soil and for any other projects for which the city engineer determines that a storm water management plan is necessary to protect surface waters.

### General Construction And Site Supervision

**Best Management Practices for Construction**



**Doing the Job Right**

**General Business Practices**

- Use proper techniques for general construction and site supervision.
- Use proper techniques for general construction and site supervision.
- Use proper techniques for general construction and site supervision.

**Spill Prevention**


- Any spillage or leaking should be contained and cleaned up immediately.
- Cover and seal all barrels and materials when not in use.
- Clean up any spills immediately.

**Storm Drain Pollution from Construction Activities**

- Construction materials
- Construction equipment
- Construction workers
- Construction sites

### Earth-Moving And Dewatering Activities

**Best Management Practices for the Construction Industry**



**Doing the Job Right**

**General Business Practices**

- Use proper techniques for earth-moving and dewatering activities.
- Use proper techniques for earth-moving and dewatering activities.
- Use proper techniques for earth-moving and dewatering activities.

**Spill Prevention**

- Any spillage or leaking should be contained and cleaned up immediately.
- Cover and seal all barrels and materials when not in use.
- Clean up any spills immediately.

**Storm Drain Pollution from Earth-Moving Activities and Dewatering**


- Earth-moving materials
- Dewatering materials
- Earth-moving equipment
- Dewatering equipment
- Earth-moving workers
- Dewatering workers

### Blueprint for a Clean Bay

Remember: The property owner and the contractor share ultimate responsibility for the activities that occur on a construction site. You may be held responsible for any environmental damage caused by your subcontractors or employees.

## Best Management Practices for the Construction Industry

**Santa Clara Urban Runoff Pollution Prevention Program**



**REMOVED BY:** LARRY LEWIS  
**APPROVED BY:** CITY OF LOS ALTOS  
**DESIGNED BY:** VICTOR CHAN  
**DATE:** 1/15/08  
**SCALE:** AS SHOWN  
**PROJECT:** SREBET  
**NO. OF SHEETS:** 2  
**DRAWING NO.:** 20080001



CITY OF  
LOS ALTO  
OFFICE BDP

SILICON VALLEY MEDIATION GROUP  
141 First Street  
Los Altos, California

Tenant Improvement

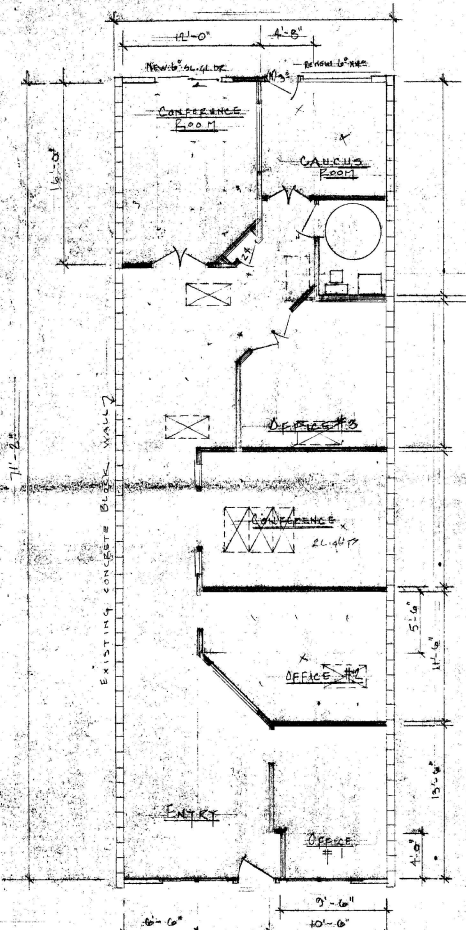
DATE:  
11-20-07

SHEET  
2  
OF  
2


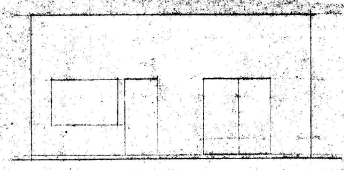
Reference Only!



WALLS:  
EXISTING  
NEW



NEW FLOOR PLAN  
SCALE: 1/4" = 1'-0"



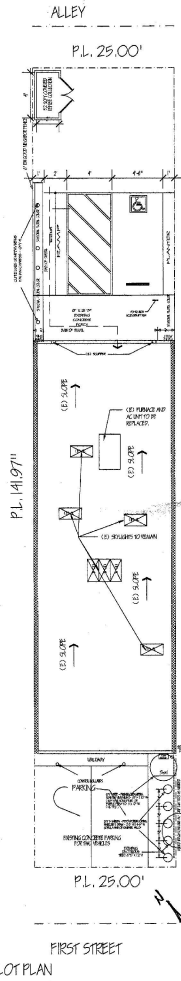
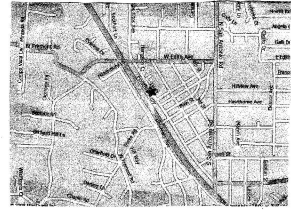
**GENERAL NOTES:**

1. ALL DESIGNS AND MATERIALS SHALL BE IN ACCORDANCE WITH 2007 CALIFORNIA BUILDING CODE, 2007 NATIONAL ELECTRICAL CODE, 2007 THE UNIFORM PLUMBING CODE, 2007 UNIFORM MECHANICAL CODE, 2007 UNIFORM FIRE CODE AND ALL OTHER CODES, CITY OF LOS ALTOS AND ORDINANCES WHICH APPLY.
2. PORTLAND CEMENT PLASTER-EXTERIOR STUCCO SHALL CONFORM TO SECTION 2906A AND TABLE 29-4 AND 29-4 LDC. THE MINIMUM NAIL SIZE FOR FASTEN WOVEN OR VALVED WIRE LATH TO WOODFRAME SHALL BE NO. 10 GAUGE, 1 1/2" LONG WITH 7/16" DIAMETER HEAD NAIL OR NO. 16 GAUGE STAPLES HAVING 7/8" LONG LEGS AND MAXIMUM NAIL SPACING 6" ON SIDES AND TOP AND BOTTOM PLATES.
3. GYPSUM WALLBOARD SHALL CONFORM TO SECTION 29 AND TABLES 29A-H AND 29A-L LDC. THE MINIMUM NAIL SIZE SHALL BE #4 COOLER NAIL (OR WALLBOARD NAIL) AND MAXIMUM NAIL SPACING 7" NEARS AT PANEL EDGES AND INTERGRADE SUPPORTS (UNLOCKED), UNLESS OTHERWISE NOTED.
4. ALL WORK SHALL BE PERFORMED IN ACCORDANCE WITH STRUCTURAL CALCULATIONS, INCLUDING ANY AND ALL ADDENDA PREPARED BY ENGINEER AND APPROVED BY BUILDING DEPARTMENT.
5. ALL REINFORCERS SHALL BE NEAT, CLEAN AND TRUE AND SHALL BE FREE OF ALL LOOSE MATERIAL PRIOR TO PLACING CONCRETE.
6. CONTRACTOR OR SUB-CONTRACTORS SHALL BE RESPONSIBLE FOR PROVING ALL TEMPORARY BRACING, SHORING, RAILING, ETC., NECESSARY TO ENSURE SAFETY OF PERSONS AND PROPERTY.
7. CONTRACTOR AND SUB-CONTRACTORS SHALL CLEAN UP DEBRIS AS THE WORK PROGRESSES. CONTRACTOR AND SUB-CONTRACTORS SHALL PROVIDE FOR DEBRIS REMOVAL FROM SITE. FINAL CLEANING, AFTER SUBSTANTIAL COMPLETION, BUT PRIOR TO FINAL INSPECTION, SHALL INCLUDE A FLOOR COVERING, ETC. ALL TEMPORARY FACILITIES, EXCESS MATERIALS, DEBRIS, TRASH, EQUIPMENT, ETC. SHALL BE REMOVED FROM THE SITE.
8. PRIOR TO COMMENCING CONSTRUCTION, CONTRACTOR AND SUB-CONTRACTORS SHALL REVIEW ALL DRAWINGS SUPPLIED BY ARCHITECT OR DESIGNER AND ENGINEER, VERIFY ALL SITE AND EXISTING JOB CONDITIONS AND DIMENSIONS AND NOTIFY ARCHITECT OR DESIGNER AND ENGINEER OF ANY ERRORS IN DIMENSIONS, DETAILS OR CODE COMPLIANCE. SUCH ERRORS SHALL BE RESOLVED BY DESIGNER, ENGINEER AND CONTRACTOR BEFORE CONTINUING WITH ANY WORK.
9. ALL WORK SHALL BE PLUMB, LEVEL, AND SQUARE. ALL MATERIALS, APPLIANCES, FINISHES, EQUIPMENTS, ETC., SHALL BE NEW AND CONFORM WITH ALL APPLICABLE CODES. WORKMANSHIP SHALL MEET THE BEST PROFESSIONAL STANDARDS OF THE TRADE.
10. PLUMBING AND PROTECTION FOR ALL PENETRATIONS AND OPENINGS AS REQUIRED PER CODE.
11. COLORS OF INTERIOR AND EXTERIOR FINISHES AND PAINTS ARE TO BE OWNER'S CHOICE.
12. INSULATION SCHEDULE AS FOLLOWS: WALL - R-19 ROOF - R-30. PER TITLE 24.

**CALIFORNIA TITLE-24 NOTES:**

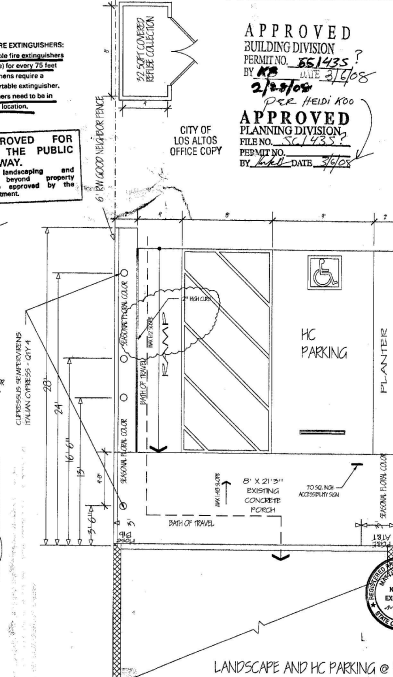
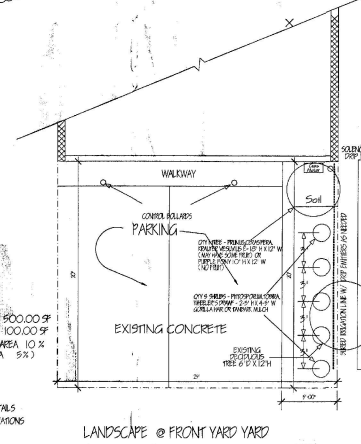
HIGH EFFICACY LIGHTING MUST CONTAIN MEDIUM BASED INCANDESCENT SOCKETS EXCEPT FOR OUTDOOR HIGH INTENSITY DISCHARGE LIGHTING CONTAINING AN HD LAMP W/ FACTORY INSTALLED HARDWARE HD BALLAST, HD RATED SOCKET AND MEETING MIN LUMENS PER WATT. MUST HAVE ELECTRONIC BALLAST FOR LAMPS RATED 15 WATTS OR GREATER & OUTPUT FREQUENCY NO LESS THAN 20 KHZ. HIGH EFFICACY LIGHTING SYSTEM MUST BE OPERATED ON A SEPARATE SWITCH FROM ANY INCANDESCENT OR OTHER LOW EFFICACY LIGHTING SYSTEM. NECESSARY LUMINAIRES IN ALL INSULATED CEILING MUST BE APPROVED FOR ZERO-CLEARANCE INSULATION COVER(CIC) AND BE AIRTIGHT.

**VICINITY MAP**



PROJECT DATA	
APN #	167-29-042
OCCUPANCY GROUP	D
LOT	3,849.00SF
TYPE OF CONSTRUCTION	V-N
FIRE SPRINKLER	N/A

RENDER SHALL BE IN COMPLIANCE WITH CALIFORNIA LOS ALTOS MUNICIPAL CODE AND THE 2007 EDITION OF THE CALIFORNIA BUILDING CODE, CALIFORNIA MECHANICAL CODE, CALIFORNIA PLUMBING CODE, AND THE CALIFORNIA ELECTRICAL CODE AND 2007 CALIFORNIA ENERGY CODE.



**SHEET INDEX**

SHEET NUMBER	SHEET DESCRIPTION
A1	SITE PLAN, GENERAL NOTES, LANDSCAPE PLANS AND HC PARKING
A2	(NO) FLOOR PLAN, BUILDING SECTION, STRUCTURAL DETAILS AND HC DETAILS
A3	ELECTRICAL PLAN, MECHANICAL PLAN, (C) DEMOLITION PLAN AND ELEVATIONS
A4	TITLE 24
A5	BLUE PRINT FOR A CLEAN BAY

CHANGES TO ORIGINAL PLANS SHALL BE APPROVED BY THE CITY BLDG. DIVISION. APPROVED CHANGES ARE REQUIRED ON SITE PRIOR TO REQUESTED INSPECTION.

PORTABLE FIRE EXTINGUISHERS: Provide portable fire extinguishers (minimum 12 lbs) of 2 1/2 gallon of travel. Kitchen requires a 40BC type portable extinguisher. All extinguishers need to be in an accessible location.

NOT APPROVED FOR WORK IN THE PUBLIC RIGHT OF WAY. Driveway, landscaping and maintenance beyond property limits must be approved by the Engineering Department.

**APPROVED BUILDING DIVISION**  
 PERMIT NO. **661435**  
 BY **MS** DATE **2/19/08**  
**APPROVED PLANNING DIVISION**  
 FILE NO. **14333**  
 PERMIT NO. **14333**  
 BY **MS** DATE **2/19/08**

CITY OF LOS ALTOS OFFICE COPY

CITY OF LOS ALTOS OFFICE COPY

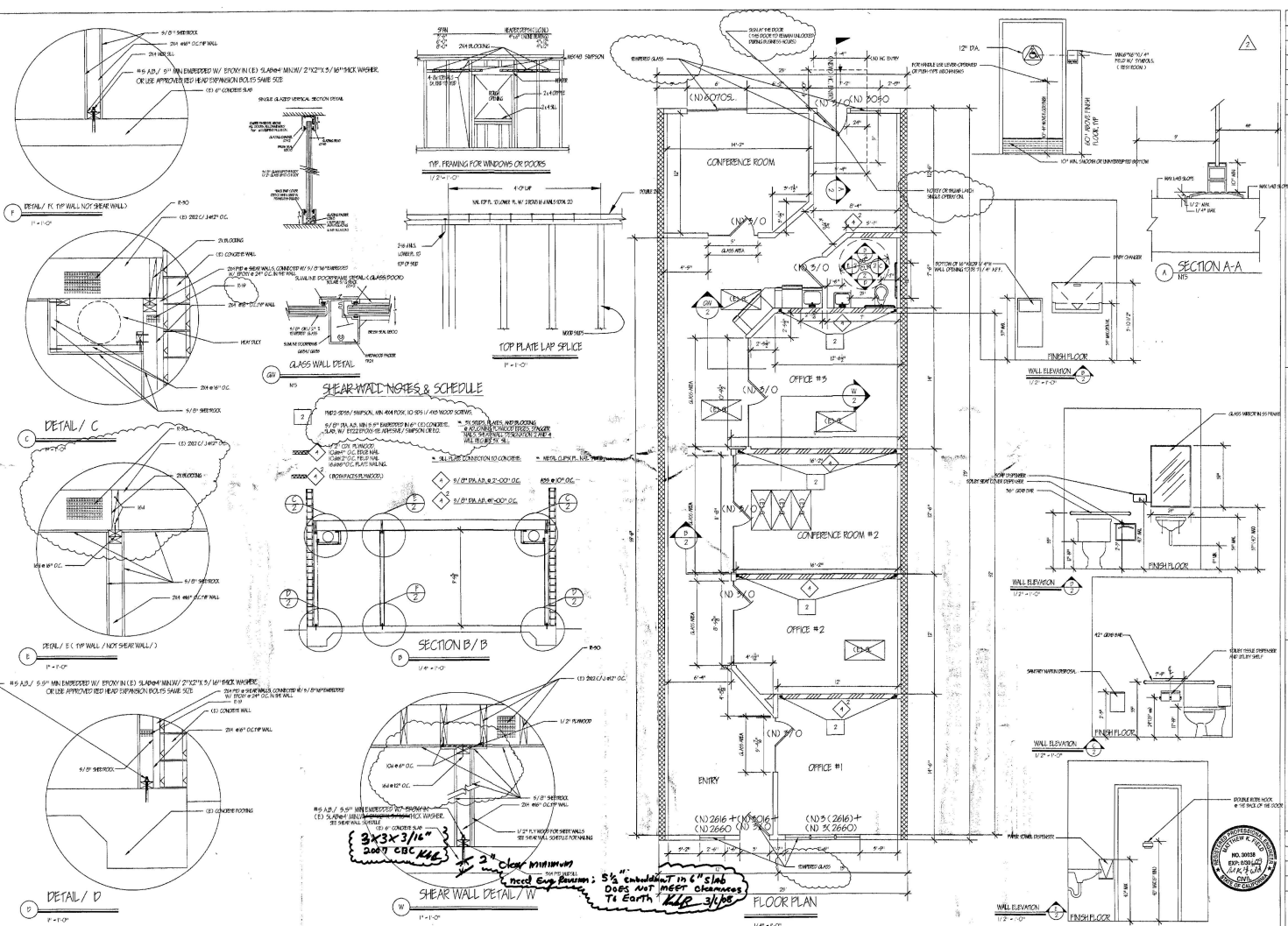


NO.	DATE	REVISION
1		
2		
3		
4		

OWNER: DAVEH CONSTRUCTION  
 1162 FAY ST.  
 REDWOOD CITY, CA. TEL: (650) 365-9908

CONTRACTOR: CAROL MILLIE  
 426 VALENCIA DRIVE  
 LOS ALTOS, CALIFORNIA TEL: (650) 917-4191

TENANT IMPROVEMENT:  
 SILICON VALLEY MEDIATION GROUP  
 141 FIRST STREET, LOS ALTOS, CA.



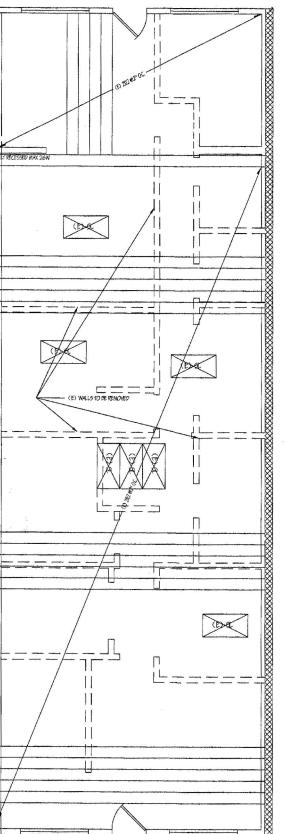
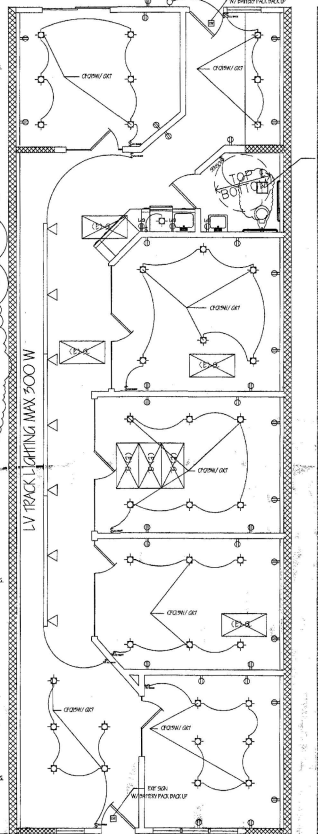
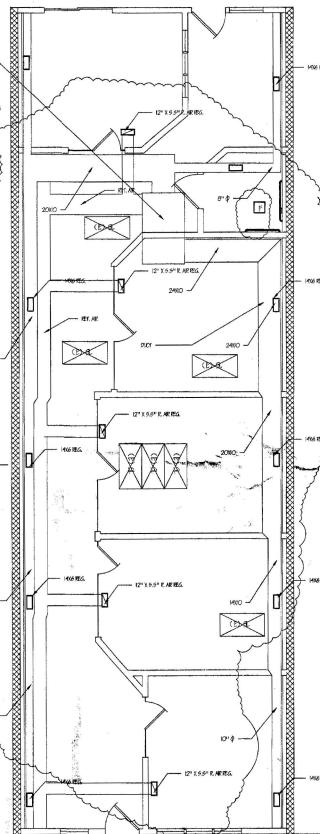
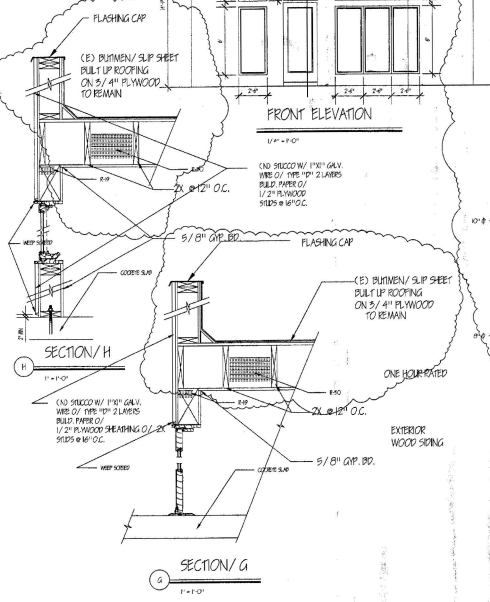
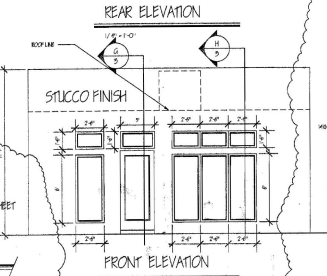
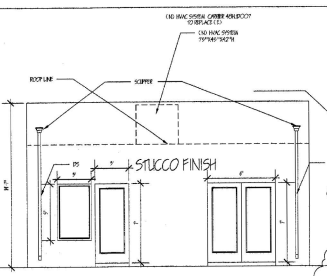
NO.	DATE	DESCRIPTION
1	02/19/05	ISSUED FOR PERMITS
2	05/04/05	ISSUED FOR PERMITS
3	05/04/05	ISSUED FOR PERMITS
4	05/04/05	ISSUED FOR PERMITS

PROJECT: CAROL MILLE  
 4226 VALENCIA DRIVE  
 LOS ALITOS, CALIFORNIA TEL: (650) 917-4191  
 CONTRACTOR: DAVEH CONSTRUCTION  
 1622 FAY ST.  
 REDWOOD CITY, CA. TEL: (650) 365-9508

SEAL: [Professional Engineer Seal]  
 NO. 30318  
 DATE: 05/04/05  
 NAME: CAROL MILLE

**LEGEND OF SYMBOLS**  
Scale: 1/4" = 1'-0"

SW	SINGLE SWITCH
SO	DUPLEX OUTLET
---	END WALLS
---	(E) WALLS TO BE REMOVED
---	STUCCO FINISH
---	5-INCH SWATCH
---	2" O.C. OUTLET
---	2" O.C. / automatic OUTLET
---	12" x 18" PLUMBERS LIGHT / 1" x 1" VENT
---	12" x 18" PLUMBERS LIGHT / 1" x 1" VENT
---	C/O B/W / G/K/T



NO.	0278 / 09
DATE	05/30/08
BY	GP
APP.	2/1/08
REV.	5
REV.	4

DATEH CONSTRUCTION  
1162 FAH ST.  
REDWOOD CITY, CA. TEL: (650) 363-9908

CAROL MILLE  
426 VALENCIA DRIVE  
LOS ALTOS, CALIFORNIA TEL: (650) 917-4191

TENANT IMPROVEMENT:  
SILICON VALLEY MEDIATION GROUP  
141 FIRST STREET, LOS ALTOS CA.



**Receipt #: 1243292**

**Date: 12/11/2007**

**One North San Antonio Road - Los Altos, CA  
94022**

**Project Number: 2007-651184**

**Project Title: Int Demo**

**Address: 141 1ST**

**Applicant: Carol Millie -**

**Amount: \$500.00**

**Contractor: George Dayeh - Dayeh Construction**

**Paid By: George Dayeh**

**Date: 12/11/2007**

**Payment Type: Credit Card Visa - 1135**

**By: Itanguay**



*Handwritten signature*

**COMMERCIAL PLAN CHECK APPLICATION**  
(Commercial, Multi-Family, Tenant Improvements, Additions, Alterations)

DATE: 12-5-07 PLAN CHECK NO. 651184

PROPERTY ADDRESS: 141 FIRST STREET

APPLICANT: CAROL MILLIE Phone No.: (650) 947-9199

APPLICANT'S ADDRESS: 40 MAIN STREET

PROPERTY OWNER: Alan Lambert Phone No.: 941-4141

ADDRESS: 141 FIRST STREET

CONTRACTOR: \_\_\_\_\_ Phone No.: \_\_\_\_\_

CONTRACTOR'S ADDRESS: \_\_\_\_\_

CONTRACTOR'S LICENSE NO.: \_\_\_\_\_ Expires: 2/29/08

DESCRIPTION OF WORK: Remove non-weight bearing walls to prepare for tenant improvements

PROPOSED USE: office TYPE OF CONSTRUCTION: interior OCCUPANCY GROUP: \_\_\_\_\_  
NO. OF TOILETS one NO. OF URINALS 0

TOTAL STORIES: 1 HEIGHT: \_\_\_\_\_ AUTOMATIC FIRE SPRINKLERS: YES \_\_\_\_\_ NO

NEW SQ. FT.: 0 BSMNT/PARKING SQ. FT.: 0 EXISTING SQ. FT.: 1633 TOTAL SQ. FT.: 1633

- AB 3205** Non-residential only:
- 1. Will hazardous materials be on site? Yes  No
  - 2. Is this project within 1000 ft. of a school? Yes  No
  - 3. Has Air Quality Management been notified? Yes  No

**VALUATION OF CONSTRUCTION:**

BUILDING	\$	_____
ELECTRICAL	\$	_____
FIRE	\$	_____
MECHANICAL	\$	_____
PLUMBING	\$	_____
<b>TOTAL</b>	\$	<u>65K</u>

\_\_\_\_\_ List of subcontractor's along with their City of Los Altos Business License numbers must (initials) be submitted prior to sheet rock inspection.

I have read this application and state that the information given is true and correct. Submittal of plans for plan check shall not be construed as approval to begin construction.

APPLICANT'S SIGNATURE: Carol Webster Millie

141 - 1st St. 16739042-

*Handwritten notes:*  
2 ECTS  
\$ 20  
12-10-07

DUNLAP DES.

141 1ST. ST.  
LOS ALTOS

M. K. FIELD CIV. ENGR  
16507 302-0672

ROOF L = 20  
D = 15

SEISMIC ZONE 4  
L. D. F = 1.25

1/10

FLOOR L = 40 p.s.f.  
D = 10 "

CONCRETE  $f'_c = 2500$  p.s.i.

REINFORCING ASTM INT GR. 40

FOUNDATIONS ALLOW = 1,000 p.s.f.

TIMBER HEADER & POSTS D. F #1  
ELSEWHERE D. F #2

ALL SHEARS WALL 1/2" CDX PLY.

DESIGN USE CBC

"SIMPLIFIED STATIC DESIGN (SEE  
SH. 2/10)

WIND EXP IS'

HT 0-15' P = 10.2 psf



22-141 50 SHEETS  
22-142 100 SHEETS  
22-144 200 SHEETS



DUNLAP DES.

141 1ST ST  
LOS ALTOS

MRF

CBC SIMPLIFIED

STATIC DESIGN

21  
10

$$V = \frac{3.0}{R} \cdot C_a \cdot W \quad ; \quad C_a = .44 \times N_a$$
$$R = 5.5 \quad \quad \quad = .44 \times 1.13$$
$$\quad \quad \quad \quad \quad \quad = .572$$

$$V = 3 \times \frac{.572}{5.5} \times W = .312 W$$

SECT. 1612.3.2 USE  $E/1.4$

$$V = \frac{.312}{1.4} \times W = \underline{\underline{.223 W}}$$

22-141 50 SHEETS  
22-142 100 SHEETS  
22-144 200 SHEETS





3/10

CHECK ROOF FOR700~~X~~ AIR CONDITION UNIT

ASSUME SUPPORTED

BY ± 4 RAFTERS (2x12s @ 12")

$$- \frac{700}{4} = 175 \#/\text{RAFTER}$$

- ASSUME NEAR CENTER

$$M = 175 \times \frac{23^2}{4} = 1006 \#'$$

$$f_b = \frac{1006 \times 12}{31.64} = 381 \text{ PSI}$$

-- O.K.

$$\delta = \frac{Pl^3}{48EI} =$$

$$\frac{175 \times 23^3 \times 12^3}{48 \times 1,000,000 \times 178} = .23'' \text{ -- O.K.}$$

∴ - ROOF IS ADEQUATE

DUNLAP DES.

141 1ST ST  
LOS ALTOS CA.

MKF

ROOF FRAM FT 2x12 @ 12" L = 23'-0

4/10

$$W = 35 / 1.25 = 28 \#/'$$

$$M = 28 \times 23^2 / 8 = 1851.5 \#'$$

$$f_b = 1851.5 \times 12 / 31.641 = 702 \text{ ps.i.} \\ \text{--- O.K.}$$

$$S = 23 \times 12 / 240 = 1.15 \\ \text{REQ'D}$$

$$I = \frac{5 \times 28 \times 23^4 \times 12^3}{384 \times 1.8 \times 10^6 \times 1.15} = 85 \text{ in}^4 \\ < 178 \text{ in}^4 \text{ --- O.K.}$$

DUNLAP D.

141 1ST ST  
LOS ANGELES

MKF

FOREGS (LATERAL)

5/10

WIND N-S & E-W  $V = 6 \times 10.2 = 61 \#/'$

SEISMIC

$$\text{ROOF} = 71 \times 23 \times 15 = 24495$$

$$\text{MASONRY} = 148 \times 6 \times 98 = 87024$$

$$\text{PARTITIONS} = 74 \times 6 \times 10 = \frac{1260}{112,959}$$

$$V = .223 \times 112,959 = 25190$$

$$V_{N-S} = \frac{25190}{71} = 355 \#/'$$

$$V_{E-W} = \frac{25190}{23} = 1095 \#/'$$

WALLS

$$V_{\text{MASONRY E-W}} = \frac{1095 \times 11.5}{71} = 177 \#/'$$

22-141 50 SHEETS  
22-142 100 SHEETS  
22-144 200 SHEETS



FORCES ON SHEAR WALLS

16/10

#1/  $V \#1/1 = 355$

$L_1 = 13.5$

$L_2 = 6$

$L = 10$

$V = 692$

$$UPL = 5536 - (144 \times 15 + 700) \times 1.9$$
$$= 2206 \text{ O.K.}$$

$$A.B = \frac{5}{8} \text{ " DIA @ } 1'-0 \text{ HD-24}$$

#2/  $V \#1/1 = 355$

$L_1 = 6$

$L_2 = 6$

$L = 16$

$V = 266$

$$UPL = 2128 - (144 \times 15 + 700) \times 1.9$$
$$= -656 \text{ -- O.K.}$$

$$A.B = \frac{5}{8} \text{ " DIA @ } 2'-0$$

#3/  $V \#1/1 = 355$

$L_1 = 6$

$L_2 = 8.5$

$L = 14$

$V = 367$

$$UPL = 2936 - (144 \times 15 + 700) \times 1.9$$
$$= 362 \text{ O.K.}$$

$$A.B = \frac{5}{8} \text{ " DIA @ } 2'-0$$

#4/  $V \#1/1 = 355$

$L_1 = 8.5$

$L_2 = 13$

$L = 14$

$V = 545$

$$UPL = 4360 - (144 \times 15 + 7 \times 10 \times 10) \times 1.9$$

$$A.B = 1786 < 2565 \text{ -- O.K.}$$
$$\frac{5}{8} \text{ " DIA @ } 1'-0$$

HD24NOTE  
 $\frac{5}{8}$  " A.B'S USED - 5/8 EMBEDA.B =  $\frac{5}{8}$  " A.B SPACING IN FT.

DUNLAP DES

1911ST  
LOS AN

MKF

NOTES

FRONT & REAR OF BUILDING

WANT TO BE PRESERVED &

UNTOUCHED - DIAPHRAGMS ARE USED

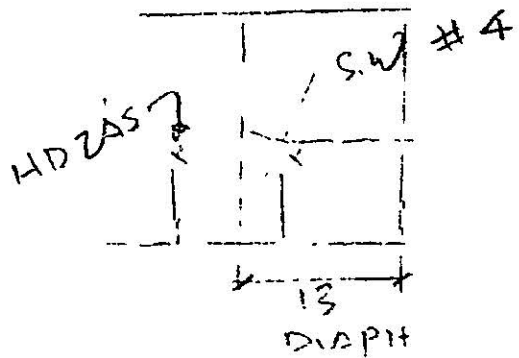
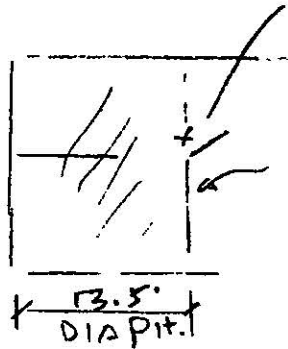
TO TRANSFER SHEARS

7,  
10

AT FRONT

HD2A

AT REAR



EXTERIOR CMU WALLS ARE ASSUMED

TO TAKE E-W LATERAL

GROUND FLOOR SLAB ASSUMED

TO BE 6"

22-141 50 SHEETS  
22-142 100 SHEETS  
22-144 200 SHEETS



DUNLAP

141 1ST ST

M.K.F.

S.W SCHEDULE

8/10

ALL S.W'S TO BE FROM 1/2" CDX PLY  
WITH 10d N'S @ 4" EDGES & 12" FIELD  
(CAP = 460 #/1')

S.W #	5/8" DIA A-307 THREADED ROD @ A, B'S	REMARKS
DBL* 1 + HD 2A 2	1'-0 2'-0	1. ALL A, B'S 5/8" A307 THREADED ROD W/ 2x2x3/16 WASHERS USE SIMPSON ET. EPOXY OR EQUAL 2. MUDSILLS TO BE 3x4 PTDF. 3. A, B'S TO HAVE 5/2" MIN. EMBEDD 4. APPROVED RED HEAD EXPANSION BOLTS MAY BE USED (EXCEPT AT HD'S)
3	2'-0	
DBL A 4 + HD 2A	1'-0	
* INDICATES S.W PLY BOTH FACES		

22-141 50 SHEETS  
22-142 100 SHEETS  
22-144 200 SHEETS



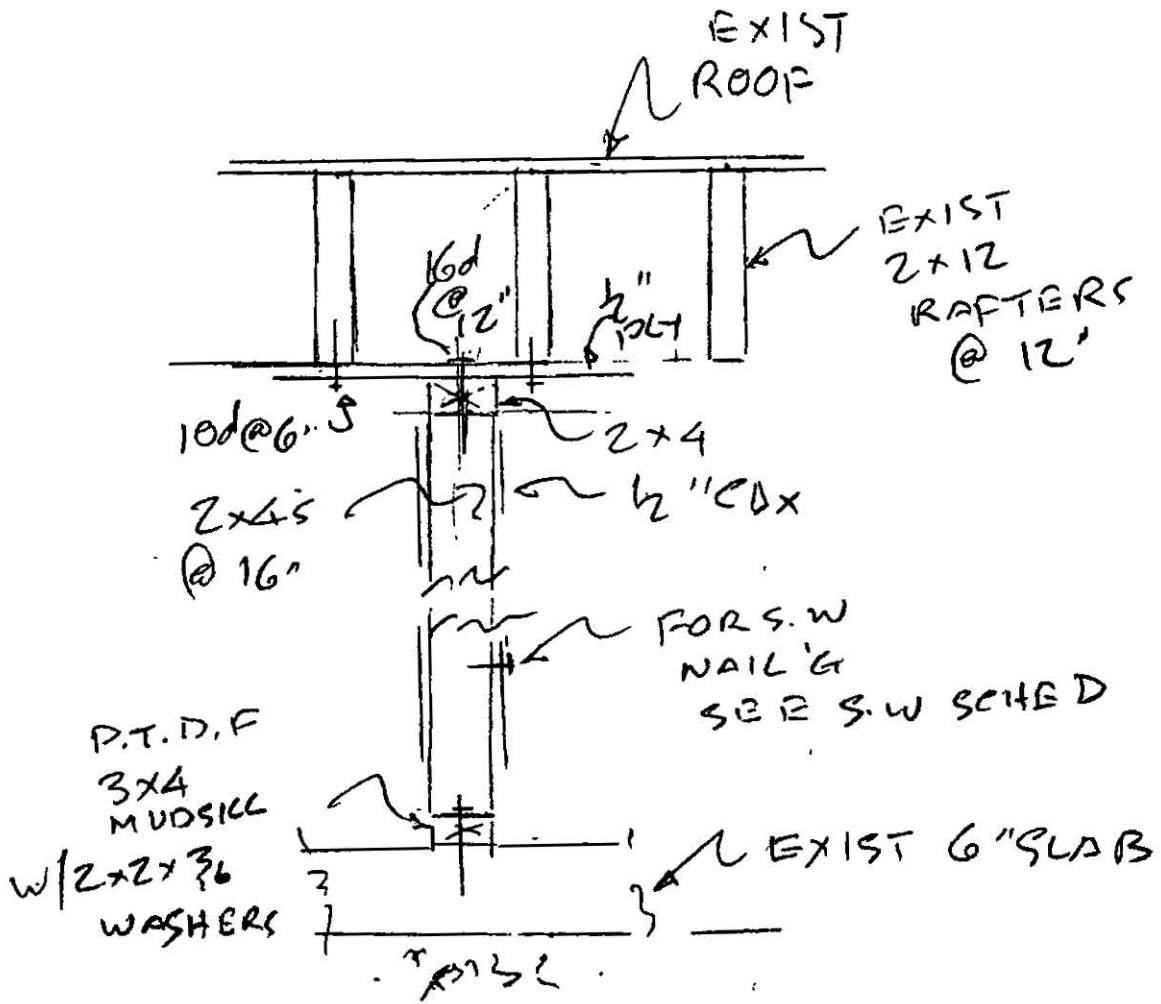
DUNLAP DES.

141 1ST ST.

MKF.

9/10

22-141 50 SHEETS  
22-142 100 SHEETS  
22-144 200 SHEETS



TYP. S.W DET.

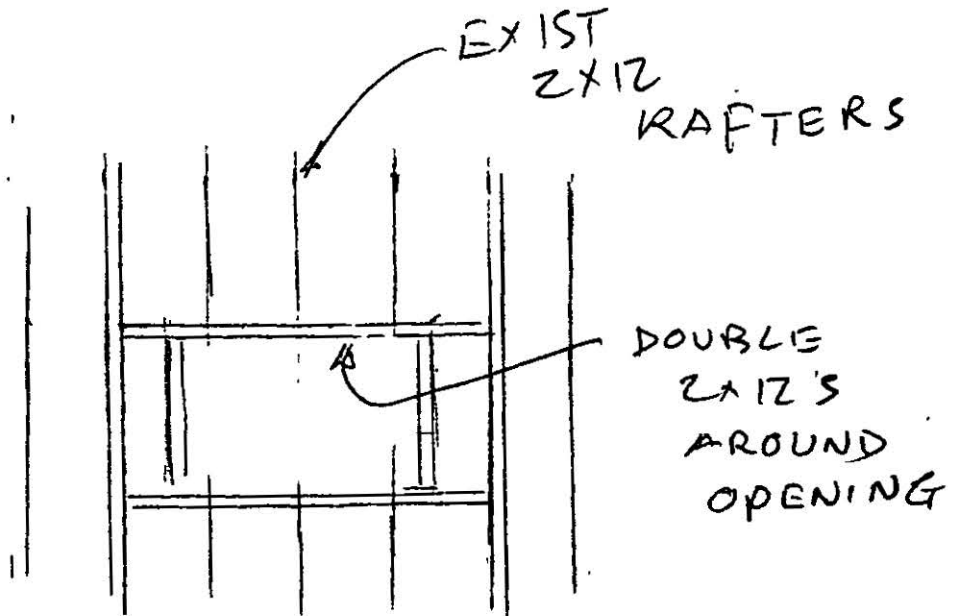
DUNLAP DES

141 1ST ST

MKF

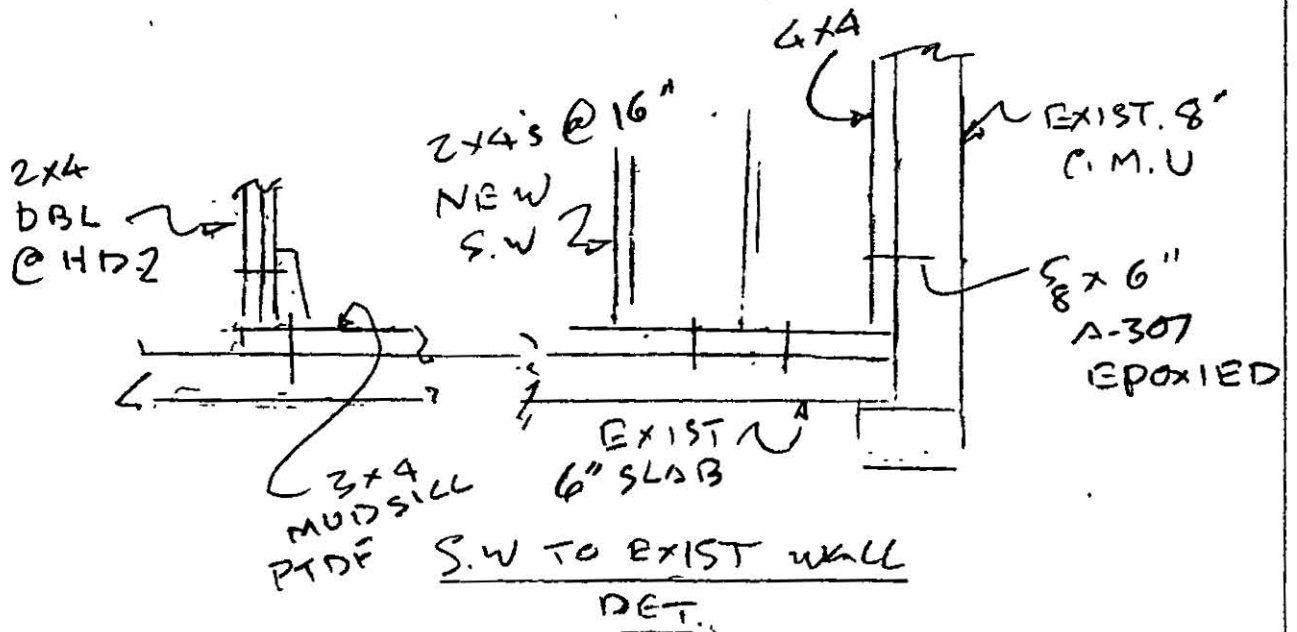
10/10

22-141 50 SHEETS  
22-142 100 SHEETS  
22-144 200 SHEETS  
AMPAD



TYP. FRAMING  
AT SKYLITES

1/2" = 1'-0







COMMERCIAL PLAN CHECK APPLICATION
(Commercial, Multi-Family, Tenant Improvements, Additions, Alterations)

DATE: 2-1-08 PLAN CHECK NO. 651435

PROPERTY ADDRESS: 141 First Street

APPLICANT: CAROL MILLIE Phone No.: (650) 814-9333

APPLICANT'S ADDRESS: 426 Valencia Drive Los Altos

PROPERTY OWNER: SAME Phone No.:

ADDRESS:

CONTRACTOR: Dayeh Construction Phone No.: 408-506-0694

CONTRACTOR'S ADDRESS: 1162 Fay Street Redwood City

CONTRACTOR'S LICENSE NO.: 502165 Expires:

DESCRIPTION OF WORK: Tenant Improvements for Legal/Mediation Office (New walls)

PROPOSED USE: Office TYPE OF CONSTRUCTION: OCCUPANCY GROUP:
NO. OF TOILETS ONE NO. OF URINALS

TOTAL STORIES: 1 HEIGHT: AUTOMATIC FIRE SPRINKLERS: YES NO

NEW SQ. FT.: 0 BSMNT/PARKING SQ. FT.: EXISTING SQ. FT.: 1633 TOTAL SQ. FT.: 1633

- AB 3205 Non-residential only: 1. Will hazardous materials be on site? 2. Is this project within 1000 ft. of a school? 3. Has Air Quality Management been notified?

Table with 2 columns: VALUATION OF CONSTRUCTION and Amount. Rows include BUILDING (\$72,000), ELECTRICAL (\$20,000), FIRE, MECHANICAL (\$18,000), PLUMBING (\$10,000), and TOTAL (\$120,000). Includes handwritten notes for Plan # 91277.66 and Permit \$5184.20.

List of subcontractor's along with their City of Los Altos Business License numbers must (initials) be submitted prior to sheet rock inspection.

I have read this application and state that the information given is true and correct. Submittal of plans for plan check shall not be construed as approval to begin construction.

APPLICANT'S SIGNATURE: Carol Webster Millie



11/18/08  
16739042  
Alan Lambert  
6/5/90

**SUBMITTAL REQUIREMENTS FOR  
COMMERCIAL/MULTI-FAMILY/TENANT  
IMPROVEMENT/ADDITIONS/ALTERATIONS**

DATE: \_\_\_\_\_

PROJECT ADDRESS: \_\_\_\_\_

I am submitting plans prepared according to the SUBMITTAL REQUIREMENTS FOR A BUILDING PERMIT. These plans include, but are not limited to:

- \_\_\_\_\_ 1. General Information /Sheet Index
- \_\_\_\_\_ 2. Plot Plan
- \_\_\_\_\_ 3. Key Plan: Location within building
- \_\_\_\_\_ 4. Architectural Plans: floor plan, elevations, sections, other details
- \_\_\_\_\_ 5. Structural Plans
- \_\_\_\_\_ 6. Plumbing Plan
- \_\_\_\_\_ 7. Mechanical Plan
- \_\_\_\_\_ 8. Electrical Plan
- \_\_\_\_\_ 9. Title 24 – Energy Documentation (Wet Signed)
- \_\_\_\_\_ 10. Blueprint for a Clean Bay Guideline as Sheet No. 2
- \_\_\_\_\_ 11. Separate Plans and Permits (if required)

If any of the above required information is not included in the plan check submission, the plan check will be terminated. The plans will be returned to the applicant, and a \$75.00 fee will be charged at resubmittal. I understand this statement and certify that all required information has been submitted for plan check.

\_\_\_\_\_  
Signature



**FIRE DEPARTMENT  
SANTA CLARA COUNTY**

14700 Winchester Blvd., Los Gatos, CA 95032-1818  
(408) 378-4010 • (408) 378-9342 (fax) • www.sccfd.org



Internationally Accredited  
Agency

PLAN REVIEW NUMBER **08 0286**

BLDG PERMIT NUMBER **2007-1103678**

FILE NUMBER

**DEVELOPMENT REVIEW COMMENTS**

CODE/SEC. SHEET NO. REQUIREMENT

Plans show an existing 1,775 square foot 1 story office/commercial building. The proposed project appears to be an interior remodel of the existing floor plan. It does not appear that any addition or modifications will be made to the size or footprint of the structure. No information is given to indicate any change of use or increased hazard.

Review of this Developmental proposal is limited to acceptability of site access and water supply as they pertain to fire department operations, and shall not be construed as a substitute for formal plan review to determine compliance with adopted model codes. Prior to performing any work the applicant shall make application to, and receive from, the Building Department all applicable construction permits.

**Required Fire Flow:** The fire flow for this project is 1,500 gpm at 20 psi residual pressure. The adjusted fire flow is available from area water mains and fire hydrant(s) which are spaced at the required spacing.

No fire department conditions and requirements.

City	PLANS	SPECS	NEW	RMDL	AS	OCCUPANCY	CONST. TYPE	ApplicantName	DATE	PAGE
LOS	<input checked="" type="checkbox"/>	<input type="checkbox"/>	<input type="checkbox"/>	<input type="checkbox"/>	<input type="checkbox"/>			C. MILLIE	2/6/2008	1 OF 1
SEC./FLOOR	AREA		LOAD	DESCRIPTION			BY			
				Commercial Development			Harding, Doug			
NAME OF PROJECT						LOCATION				
SILICON VALLEY MEDITATION GROUP						141 First Street				

Organized as the Santa Clara County Central Fire Protection District

Serving Santa Clara County and the communities of Campbell, Cupertino, Los Altos, Los Altos Hills, Los Gatos, Monte Sereno, Morgan Hill, and Saratoga



141 First St.

CITY OF LOS ALTOS OFFICE COPY

APPROVED  
MOTION SENSOR  
PERMIT NO. 65/43S  
69  
JAN 2/2/09

November 18, 2008

George Dayeh  
Dayeh Construction  
1162 Fay Street  
Redwood City, CA 94061

Re: Recalculation Silicon Valley Mediation Group, Lighting

Dear George:

Attached is a copy of the revised Title 24 calculations for the above referenced project.

This new report reflects the removal of the track lighting in the corridor and replacing it with three (3) low voltage halogen light fixtures on a 300 transformer.

The recess can lights are shown with one (1) 26 watt compact fluorescent bulb with electronic ballast. These replace the twin 13 watt compact fluorescent bulbs with magnetic ballast as shown in the previous T-24 lighting report.

Motion sensors must remain in use as shown in the original calculations and also shown in this new calculation.

With this change this project remains in compliance.

If you have questions about this report call me.

Sincerely,


Frank A. Iannucci  
CERTIFIED ENERGY ANALYSTS  
NRE-88-1044

RECEIVED  
JAN 26 2009  
CITY OF LOS ALTOS

# TITLE 24 REPORT

## Title 24 Report for:

SILICON VALLEY MEDIATION GROUP LIGHTING  
141 FIRST STREET  
LOS ALTOS, CA



## Project Designer:

DAYEH CONSTRUCTION  
1162 FAY STREET  
REDWOOD CITY, CA 94061  
650-544-7252

## Report Prepared By:

FRANK R. IANNUCCI  
Frank R. Iannucci, Energy Consultant  
21 N. Harrison Street, Suite 210  
Campbell, CA 95124  
(408) 866-1620

## Job Number:

080013

## Date:

11/18/2008

The EnergyPro computer program has been used to perform the calculations summarized in this compliance report. This program has approval and is authorized by the California Energy Commission for use with both the Residential and Nonresidential 2005 Building Energy Efficiency Standards.

This program developed by EnergySoft, LLC - [www.energysoft.com](http://www.energysoft.com).

## TABLE OF CONTENTS

Cover Page	1
Table of Contents	2
Form LTG-1-C Certificate of Compliance	3
Form LTG-2-C Indoor Lighting Schedule	7
Form LTG-4-C Lighting Controls Credit Worksheet	8
Form LTG-5-C Indoor Lighting Power Allowance	9
Form LTG-MM Lighting Mandatory Measures	10


# CERTIFICATE OF COMPLIANCE

(Part 1 of 4) **LTG-1-C**

PROJECT NAME <b>SILICON VALLEY MEDIATION GROUP LIGHTING</b>		DATE <b>11/18/2008</b>
PROJECT ADDRESS <b>141 FIRST STREET LOS ALTOS</b>		Building Permit #
PRINCIPAL DESIGNER - LIGHTING <b>DAYEH CONSTRUCTION</b>	TELEPHONE <b>650-544-7252</b>	
DOCUMENTATION AUTHOR <b>Frank R. Iannucci, Energy Consultant</b>	TELEPHONE <b>(408) 866-1620</b>	Checked by/Date Enforcement Agency Use

<b>GENERAL INFORMATION</b>		
DATE OF PLANS	BUILDING CONDITIONED FLOOR AREA <b>1,734 Sq.Ft.</b>	CLIMATE ZONE <b>4</b>
BUILDING TYPE	<input checked="" type="checkbox"/> NONRESIDENTIAL <input type="checkbox"/> HIGH RISE RESIDENTIAL <input type="checkbox"/> HOTEL/MOTEL GUEST ROOM	<input checked="" type="checkbox"/> CONDITIONED SPACES <input type="checkbox"/> UNCONDITIONED SPACES <input type="checkbox"/> INDOOR & OUTDOOR SIGNS
PHASE OF CONSTRUCTION	<input type="checkbox"/> NEW CONSTRUCTION <input type="checkbox"/> ADDITION	<input checked="" type="checkbox"/> ALTERATION
METHOD OF LIGHTING COMPLIANCE	<input type="checkbox"/> COMPLETE BUILDING <input checked="" type="checkbox"/> AREA CATEGORY <input type="checkbox"/> TAILORED <input type="checkbox"/> PERFORMANCE	<input type="checkbox"/> COMMON LIGHTING

**STATEMENT OF COMPLIANCE**  
This Certificate of Compliance lists the building features and performance specifications needed to comply with Title 24, Parts 1 and 6 of the California Code of Regulations. This certificate applies only to building lighting requirements. The documentation preparer hereby certifies that the documentation is accurate and complete.

DOCUMENTATION AUTHOR <b>FRANK R. IANNUCCI</b>	SIGNATURE 	DATE <b>11/18/08</b>
--	---	-------------------------

The Principal Lighting Designer hereby certifies that the proposed building design represented in this set of construction documents is consistent with the other compliance forms and worksheets, with the specifications, and with any other calculations submitted with this permit application. The proposed building has been designed to meet the lighting requirements contained in Sections 110, 119, 130 - 132, 146, 148 & 149 of Title 24, Part 6.

- The plans & specifications meet the requirements of Part 6 (Sections 10-103a).
- The installation certificates meet the requirements of Part 6 (10-103a 3).
- The operation & maintenance information meet the requirements of Part 6 (10-103c).

Please Check One: (These sections of the Business and Professions Code are printed in full in the Nonresidential Manual.)

- I hereby affirm that I am eligible under the provisions of Division 3 of the Business and Professions Code to sign this document as the person responsible for its preparation; and that I am licensed in the State of California as a civil engineer or electrical engineer, or I am a licensed architect.
- I affirm that I am eligible under the provisions of Division 3 of the Business and Professions Code by Section 5537.2 or 6737.3 to sign this document as the person responsible for its preparation; and that I am a licensed contractor performing this work.
- I affirm that I am eligible under the exemption to Division 3 of the Business and Professions Code to sign this document because it pertains to a structure or type of work described as exempt pursuant to Business and Professions Code Sections 5537, 5538 and 6737.1.

PRINCIPAL LIGHTING DESIGNER - NAME <b>DAYEH CONSTRUCTION</b>	SIGNATURE	DATE	LIC. #
---	-----------	------	--------

## LIGHTING MANDATORY MEASURES

Indicate location on plans of Note Block for Mandatory Measures

## LIGHTING COMPLIANCE FORMS & WORKSHEETS (Check box if worksheet is included)

- LTG-1-C, Parts 1 of 4 and 2 of 4: Certificate of Compliance. Part 1 of 4 and 2 of 4 are required for all submittals
- LTG-1-C, Part 3 of 4: Certificate of Compliance. Part 3 of 4 submittal is required only if Control Credits are claimed
- LTG-1-C, Part 4 of 4: Certificate of Compliance. Part 4 of 4 submittal is required when lighting controls are installed
- LTG-2-C: Indoor Lighting Schedule
- LTG-3-C: Portable Lighting Worksheet
- LTG-4-C: Lighting Controls Credit Worksheet
- LTG-5-C: Indoor Lighting Power Allowance
- LTG-6-C: Tailored Method Worksheet
- LTG-7-C: Room Cavity Ratio Worksheet
- LTG-8-C: Common Lighting Systems Method Worksheet
- LTG-9-C: Line Voltage Track Lighting Worksheet

# CERTIFICATE OF COMPLIANCE

(Part 2 of 4) **LTG-1-C**

<b>PROJECT NAME</b> SILICON VALLEY MEDIATION GROUP LIGHTING	<b>DATE</b> 11/18/2008
--	---------------------------

**INSTALLED INDOOR LIGHTING POWER FOR CONDITIONED AND UNCONDITIONED SPACES**

	INSTALLED WATTS
INSTALLED LIGHTING, CONDITIONED SPACES (From LTG-2-C)	1,908
PORTABLE LIGHTING (From LTG-3-C)	0
LIGHTING CONTROL CREDIT, CONDITIONED SPACES (From LTG-4-C)	174
CONDITIONED SPACE ADJUSTED INSTALLED LIGHTING POWER	1,734
INSTALLED LIGHTING, UNCONDITIONED SPACES (From LTG-2-C)	0
LIGHTING CONTROL CREDIT, UNCONDITIONED SPACES (From LTG-4-C)	0
UNCONDITIONED SPACE ADJUSTED INSTALLED LIGHTING POWER	0

**ALLOWED INDOOR LIGHTING POWER FOR CONDITIONED SPACES**

<input type="checkbox"/> COMPLETE BUILDING METHOD (From LTG-5-C) <input checked="" type="checkbox"/> AREA CATEGORY METHOD (From LTG-5-C) <input type="checkbox"/> TAILORED METHOD (From LTG-5-C)	<b>ALLOWED LIGHTING POWER</b> <table border="1" style="width:100%"> <tr> <td style="text-align:right"><b>ALLOWED WATTS</b></td> </tr> <tr> <td style="text-align:right">1,849</td> </tr> </table>	<b>ALLOWED WATTS</b>	1,849
<b>ALLOWED WATTS</b>			
1,849			

**ALTERNATE COMPLIANCE**

- PERFORMANCE METHOD
- COMMON LIGHTING SYSTEM (From LTG-8-C)

**ALLOWED INDOOR LIGHTING POWER FOR UNCONDITIONED SPACES (From LTG-5-C)** 0

**MANDATORY INDOOR AND DAYLIGHTING AUTOMATIC CONTROLS**

CONTROL LOCATION (Room #)	CONTROL IDENTIFICATION	CONTROL TYPE (Auto Time Switch, Dimming, etc.)	SPACE CONTROLLED	Check if Daylighting	NOTE TO FIELD

**NOTES TO FIELD - For Building Department Use Only**





# CERTIFICATE OF COMPLIANCE

(Part 4 of 4) LTG-1-C

PROJECT NAME SILICON VALLEY MEDIATION GROUP LIGHTING	DATE 11/18/2008
---	--------------------

**Designer:**

This form is to be used by the designer and attached to the plans. Listed below are all the acceptance tests for lighting systems. The designer is required to check the boxes by all acceptance tests that apply and list all equipment that require an acceptance test. If all equipment of a certain type requires a test, list the equipment description and the number of systems to be tested in parentheses. The NJ number designates the Section in the Appendix of the Nonresidential ACM Manual that describes the test. Also indicate the person responsible for performing the tests (i.e. the installing contractor, design professional or an agent selected by the owner). Since this form will be part of the plans, completion of this section will allow the responsible party to budget for the scope of work appropriately.

**Building Departments:**

Before an occupancy permit is granted for a newly constructed building or space, or a new lighting system serving a building or space is operated for normal use, all control devices serving the building or space shall be certified as meeting the Acceptance Requirements for Code Compliance. In addition a Certificate of Acceptance, LTG-1-A, Forms shall be submitted to the building department that

A. Certifies plans, specifications, installation certificates, and operating and maintenance information meet the requirements of #10-103(b) and Title 24 Part 6.

Test Description	Test Performed By:
<input checked="" type="checkbox"/> LTG-2-A: Lighting Control Acceptance Document - Occupancy Sensor Acceptance - Manual Daylight Controls Acceptance - Automatic Time Switch Control Acceptance Equipment requiring acceptance testing <u>Motion sensors &amp;/or</u> <u>automatic shut-off controls.</u>	ALL REQUIRED TESTING TO BE DONE BY INSTALLING CONTRACTOR. ALL HERS INSPECTIONS MUST BE DONE BY A HERS RATER
<input type="checkbox"/> LTG-3-A: Automatic Daylighting Controls Acceptance Document Equipment requiring acceptance testing <u>n/a</u>	
_____ _____	
_____ _____	





# INDOOR LIGHTING POWER ALLOWANCE

# LTG-5-C

PROJECT NAME <b>SILICON VALLEY MEDIATION GROUP LIGHTING</b>	DATE <b>11/18/2008</b>
--	---------------------------

## ALLOWED LIGHTING POWER (Choose One Method)

### COMPLETE BUILDING METHOD - CONDITIONED SPACES

BUILDING CATEGORY (From Section 146 Table 146-B)	WATTS PER SF	COMPLETE BLDG. AREA	ALLOWED WATTS

### AREA CATEGORY METHOD - CONDITIONED SPACES

AREA CATEGORY (From Section 146 Table 146-C)	WATTS PER SF	AREA (SF)	ALLOWED WATTS
Corridor/Restroom/Support	0.60	596	358
Lobby, Main Entry	1.50	160	240
Convention/Conference/Meeting	1.40	390	546
Office	1.20	588	706
PAGE TOTAL		1,734	1,849
BUILDING TOTAL		1,734	1,849
		AREA	WATTS

TAILORED METHOD - CONDITIONED SPACES	TOTAL ALLOWED WATTS (From LTG-6-C or from computer run.)	0
--------------------------------------	--	---

### UNCONDITIONED SPACES

Complete Building and Area Category Methods Category (From Section 146 Table 146-B&C)	WATTS PER SF	AREA (SF)	ALLOWED WATTS
PAGE TOTAL		0	0
BUILDING TOTAL		0	0
		AREA	WATTS

TAILORED METHOD - UNCONDITIONED SPACES	TOTAL UNCONDITIONED SPACES ALLOWED WATTS (From LTG-5-C and LTG-6-C)	0
--	---	---

# LIGHTING MANDATORY MEASURES

LTG-MM

PROJECT NAME SILICON VALLEY MEDIATION GROUP LIGHTING	DATE 11/18/2008
---	--------------------

DESCRIPTION	Designer	Enforcement
<input checked="" type="checkbox"/> § 131(d)1 For every floor, all interior lighting systems shall be equipped with a separate automatic control to shut off the lighting. This automatic control shall meet the requirements of Section 119 and may be an occupancy sensor, automatic time switch, or other device capable of automatically shutting off the lighting.		
<input checked="" type="checkbox"/> § 131(d)2 Override for Building Lighting Shut-off: The automatic building shut-off system is provided with a manual, accessible override switch in sight of the lights. The area of override is not to exceed 5,000 square feet.		
<input checked="" type="checkbox"/> § 119(h) Automatic Control Devices Certified: All automatic control devices specified are certified, all alternate equipment shall be certified and installed as directed by the manufacturer.		
<input checked="" type="checkbox"/> § 111 Fluorescent Ballast and Luminaires Certified: All fluorescent fixtures specified for the project are certified and listed in the Directory. All installed fixtures shall be certified.		
<input checked="" type="checkbox"/> § 131(a) Individual Room/Area Controls: Each room and area in this building is equipped with a separate switch or occupancy sensor device for each area with floor-to-ceiling walls.		
<input checked="" type="checkbox"/> § 131(b) Uniform Reduction for Individual Rooms: All rooms and areas greater than 100 square feet and more than 0.8 watts per square foot of lighting load shall be controlled with bi-level switching for uniform reduction of lighting within the room.		
<input checked="" type="checkbox"/> § 131(c) Daylight Area Control: All rooms with windows and skylights that are greater than 250 square feet and that allow for the effective use of daylight in the area shall have 50% of the lamps in each daylight area controlled by a separate switch; or the effective use of daylight cannot be accomplished because the windows are continuously shaded by a building on the adjacent lot. Diagram of shading during different times of the year is included on plans.		
<input type="checkbox"/> § 131(e) Display Lighting. Display lighting shall be separately switched on circuits that are 20 amps or less.		

**GENERAL NOTES:**

1. ALL DESIGNS AND MATERIALS SHALL BE IN ACCORDANCE WITH 2007 CALIFORNIA BUILDING CODE, 2007 NATIONAL ELECTRICAL CODE, 2007 THE UNIFORM PLUMBING CODE, 2007 UNIFORM MECHANICAL CODE, 2007 UNIFORM FIRE CODE AND ALL OTHER CODES, CITY OF LOS ANGELES AND ORDINANCES WHICH APPLY.
2. PORTLAND CEMENT PLASTER EXTERIOR SIKCO SHALL CONFORM TO SECTION 2506A AND TABLE 25-H AND 25-I, I.D.C. THE MINIMUM NAL SIZE FOR FASTEN WOVEN OR WELDED WIRE LATH TO WOODFRAME SHALL BE NO. 11 GAUGE, 1-1/2" LONG WITH 7/16" SPACING HEAD NAIL OR NO. 16 GAUGE SPIRALS HAVING 7/8" LONG LEGS AND MAXIMUM NAL SPACING 6 INCHES AT SLOPS AND TOP AND BOTTOM PLATES.
3. GYPSUM WALLBOARD SHALL CONFORM TO SECTION 25 AND TABLES 25A-H AND 25A-I, I.D.C. THE MINIMUM NAL SIZE SHALL BE #4 COOLER NAL (OR WALLBOARD NAL) AND MAXIMUM NAL SPACING 7 INCHES AT PANEL EDGES AND INTERMEDIATE SUPPORTS (UNLOCKED), UNLESS OTHERWISE NOTED.
4. ALL WORK SHALL BE PERFORMED IN ACCORDANCE WITH STRUCTURAL CALCULATIONS, INCLUDING ANY AND ALL ADDENDA PREPARED BY ENGINEER AND APPROVED BY BUILDING DEPARTMENT.
5. ALL ELEVATIONS SHALL BE NEAT, CLEAN AND TRUE AND SHALL BE FREE OF ALL LOOSE MATERIAL PRIOR TO PLACING CONCRETE.
6. CONTRACTOR OR SUB-CONTRACTORS SHALL BE RESPONSIBLE FOR PROVIDING ALL TEMPORARY BRACING, SHORING, RAILING, ETC., NECESSARY TO ENSURE SAFETY OF PERSONS AND PROPERTY.
7. CONTRACTOR AND SUB-CONTRACTORS SHALL CLEAN UP DEBRIS AS THE WORK PROGRESSES. CONTRACTOR AND SUB-CONTRACTORS SHALL PROVIDE FOR BRUSH REMOVAL FROM SITE. FINAL CLEANING, AFTER SUBSTANTIAL COMPLETION, BUT PRIOR TO FINAL INSPECTION, SHALL INCLUDE A FLOOR COVERING, ETC. ALL TEMPORARY FACILITIES, EXCESS MATERIALS, DEBRIS, TRASH, EQUIPMENT, ETC. SHALL BE REMOVED FROM THE SITE.
8. PRIOR TO COMMENCING CONSTRUCTION, CONTRACTOR AND SUB-CONTRACTORS SHALL REVIEW ALL DRAWINGS SUPPLIED BY ARCHITECT OR DESIGNER AND ENGINEER, VERIFY ALL SITE AND EXISTING JOB CONDITIONS AND DIMENSIONS AND NOTIFY ARCHITECT OR DESIGNER AND ENGINEER OF ANY ERRORS IN DIMENSIONS, DETAILS OR CODE COMPLIANCE. SUCH ERRORS SHALL BE RESOLVED BY DESIGNER, ENGINEER AND CONTRACTOR BEFORE CONTINUING WITH ANY WORK.
9. ALL WORK SHOULD BE PLUMB, LEVEL AND SQUARE. ALL MATERIALS, APPLIANCES, FIXTURES, EQUIPMENTS, ETC., SHALL BE NEW AND CONFORM WITH ALL APPLICABLE CODES. WORKMANSHIP SHALL MEET THE BEST PROFESSIONAL STANDARDS OF THE TRADE.
10. FLASHING AND PROTECTION FOR ALL PENETRATIONS AND OPENINGS AS REQUIRED PER CODE.
11. COLORS OF INTERIOR AND EXTERIOR FINISHES AND PAINTS ARE TO BE CHOSEN BY OWNER.
12. INSULATION SCHEDULE AS FOLLOWS: WALL - R-19 ROOF - R-30, PER TITLE 24

**CALIFORNIA TITLE-24 NOTES:**

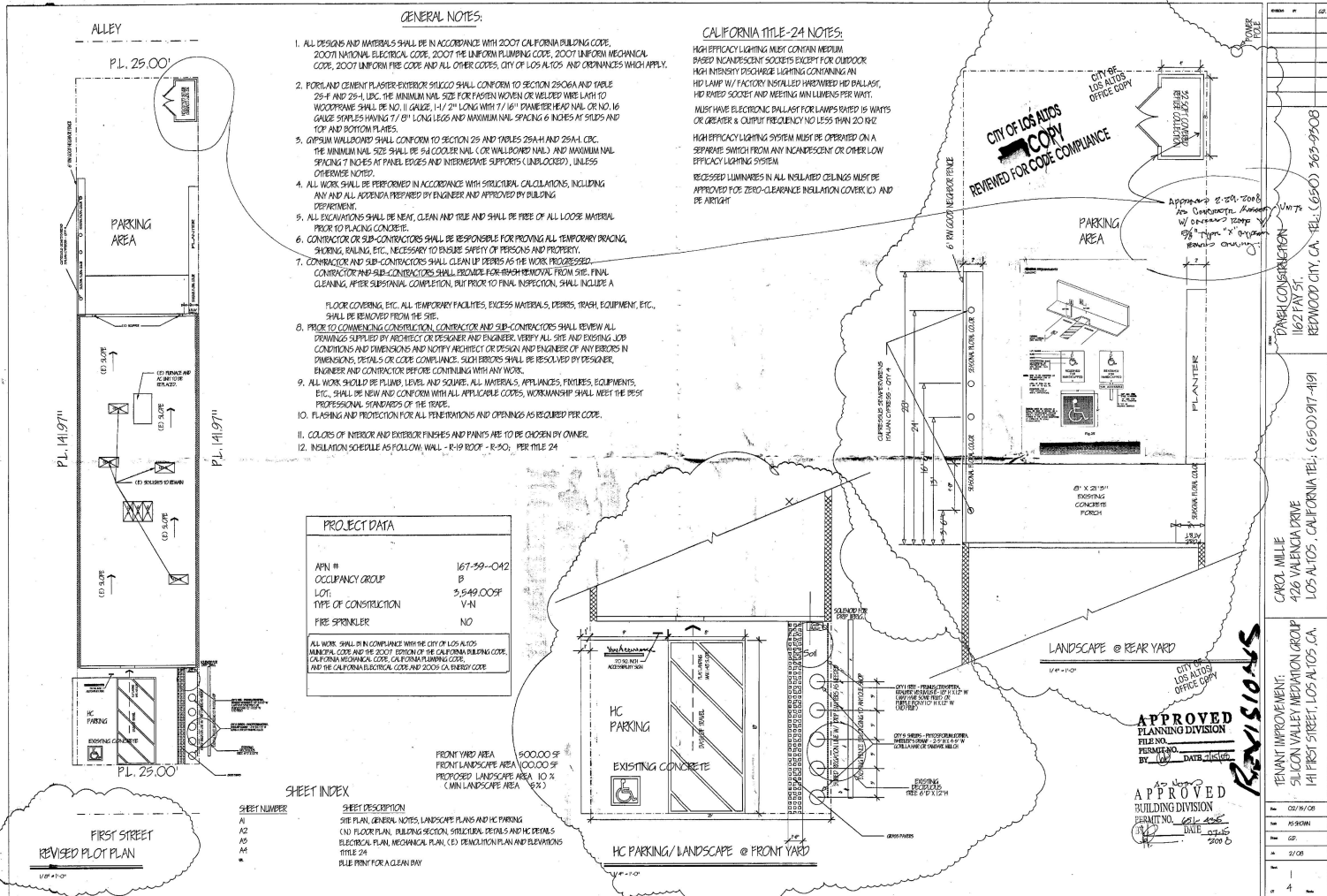
HIGH EFFICACY LIGHTING MUST CONTAIN MEDIUM BASED INCANDESCENT SOCKETS EXCEPT FOR OUTDOOR HIGH INTENSITY DISCHARGE LIGHTING CONTAINING AN HD LAMP W/ FACTORY INSTALLED HARDWIRED HD BALLAST, HD RATED SOCKET AND MEETING MIN LUMENS PER WATT. MUST HAVE ELECTRONIC BALLAST FOR LAMPS RATED 15 WATTS OR GREATER & OUTPUT FREQUENCY NO LESS THAN 20 KHZ. HIGH EFFICACY LIGHTING SYSTEM MUST BE OPERATED ON A SEPARATE SWITCH FROM ANY INCANDESCENT OR OTHER LOW EFFICACY LIGHTING SYSTEM. RECESSED LUMINAIRES IN ALL INSULATED CEILINGS MUST BE APPROVED FOR ZERO-CLEARANCE ILLUMINATION COVER (C) AND BE ARITIGHT.

PROJECT DATA	
APN #	167-59-042
OCCUPANCY GROUP	B
LOT	3,549.00 SF
TYPE OF CONSTRUCTION	V-N
FIRE SPRINKLER	NO
ALL WORK SHALL BE IN COMPLIANCE WITH THE CITY OF LOS ANGELES MUNICIPAL CODE AND THE 2007 EDITION OF THE CALIFORNIA BUILDING CODE, CALIFORNIA MECHANICAL CODE, CALIFORNIA PLUMBING CODE, AND THE CALIFORNIA ELECTRICAL CODE AND 2007 CA ENERGY CODE.	

FRONT YARD AREA 500.00 SF  
FRONT LANDSCAPE AREA 100.00 SF  
PROPOSED LANDSCAPE AREA 10 X (MIN LANDSCAPE AREA 10 X)

**SHEET INDEX**

SHEET NUMBER	SHEET DESCRIPTION
A1	SITE PLAN, GENERAL NOTES, LANDSCAPE PLANS AND HC PARKING
A2	(ND) FLOOR PLAN, BUILDING SECTION, STRUCTURAL DETAILS AND HC DETAILS
A3	ELECTRICAL PLAN, MECHANICAL PLAN, CEILING DETAIL PLAN AND ELEVATIONS
A4	TITLE 24
	BLUE PRINT FOR A CLEAN DAY



**APPROVED**  
PLANNING DIVISION  
FILE NO. \_\_\_\_\_  
PERMIT NO. \_\_\_\_\_  
DATE 03/15/08

**APPROVED**  
BUILDING DIVISION  
PERMIT NO. 041-048  
DATE 03/15/08

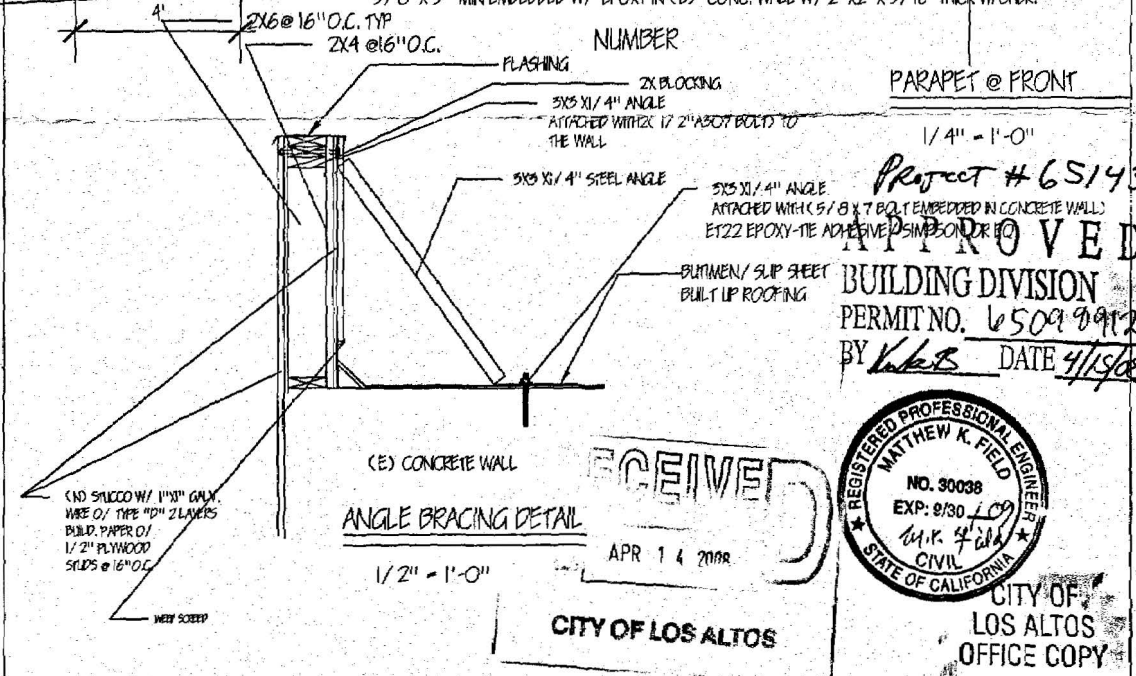
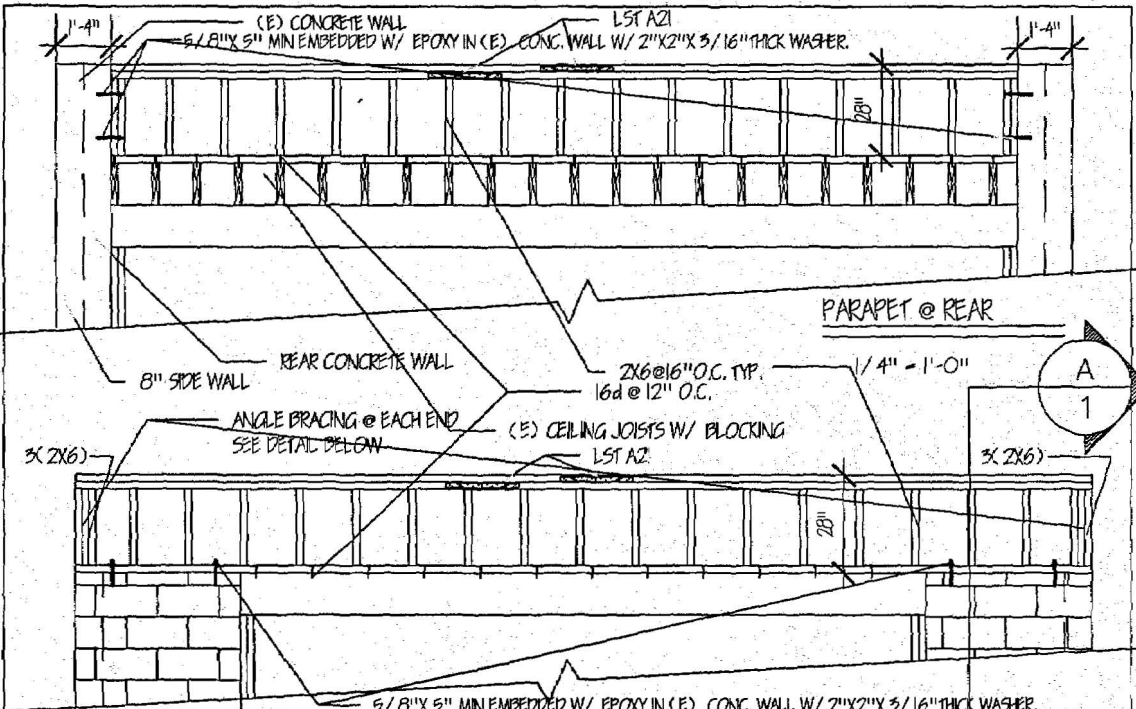
**REVISIONS**

NO.	DATE	DESCRIPTION
1	02/16/08	
2	03/09/08	
3	03/15/08	
4		

DANIEL CONSTRUCTION  
162 FAY ST.  
REDWOOD CITY, CA TEL: (650) 363-9908

CAROL MILLE  
SILICON VALLEY MEDIATION GROUP  
426 VALENCIA DRIVE  
LOS ANGELES, CALIFORNIA TEL: (650) 917-4191

TENANT IMPROVEMENT:  
SILICON VALLEY MEDIATION GROUP  
141 FIRST STREET, LOS ANGELES, CA



LOCATION: 141 FIRST STREET, LOS ALTOS, CA.	DRAWN BY: GEORGE DAVEH	CHECKED BY: G/D
	SCALE: 1/4" = 1'-00"	
	DATE: 04/08/2008	
	JOB NUMBER	SHEET
DESCRIPTION: PARAPET BRACING	CAROL MILLIE	1 OF 1



DAYEIT  
CONSTRUCTION

141 1ST  
LOS ALTOS

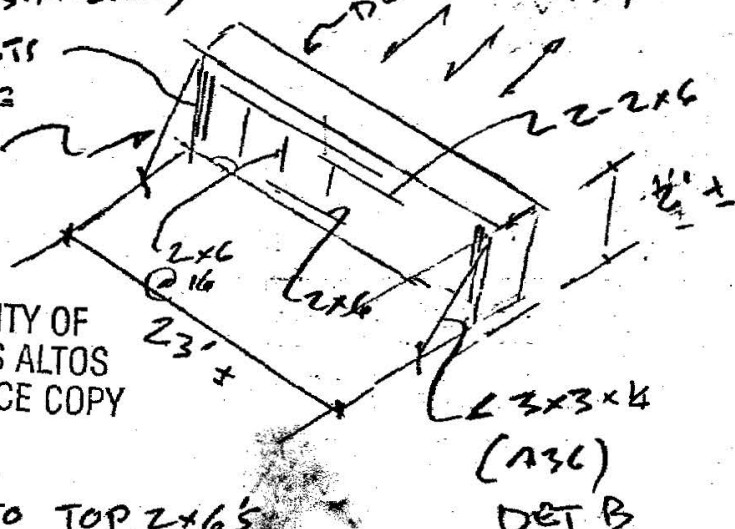
MKF CIV. ENG.

4-10-08 1/2

PARAPET AT FRONT FACE  
(BACK FACE SIMILAR)

3-2x6 END POSTS  
ANGLE  
BRACES  
TO TOP  
OF  
CMU  
WALL

CITY OF  
LOS ALTOS  
OFFICE COPY



WIND 1 TO TOP 2x6'S

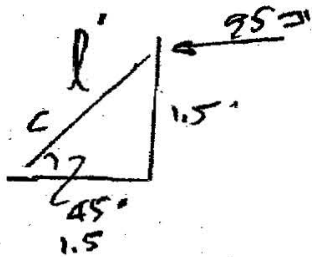
$$W = 11 \times 1.5 / 2 = 8.25 \# /'$$

$$M = 8.25 \times 23^2 / 8 = 545.5 \#'$$

$$f_b = \frac{545.5 \times 12}{2 \times 7.563} = 433 \text{ p.s.i.}$$

-- O.K.

$$R \text{ END REACTIONS} = 8.25 \times 23 / 2 = 95 \#$$



$$l = 1.5 \times 1.44 = 2.16$$

$$\text{COMPRESSION } C = 95 \times 1.44$$

$$F_c = 137 \#$$

$$f_c = \frac{137}{1.5} = 91.3 \text{ p.s.i.}$$

$$f_a = \frac{P}{A} = \frac{137}{1.44} = 95 \text{ p.s.i. (ACTUAL)}$$

$$F_a = 19 \text{ K.S.I. -- O.K. (ALLOWABLE)}$$


22-141 60 SHEETS  
22-142 100 SHEETS  
22-144 200 SHEETS



DAY & H CONST.

K1 1ST

MKF



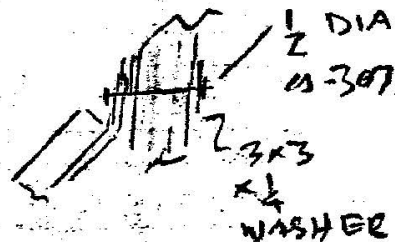

LSTAZI DET. A

AT TOP BEAM - INSTALL LSTAZI'S  
WHERE 2X6'S ARE CUT (N/S & F/S)

- BEAM DEFLECTS HORIZONTALLY  
WILL TEND TO OPEN



AT 3x3 <sup>x 1/4"</sup> L'S



CITY OF  
LOS ALTOS  
OFFICE COPY

2 5" A307  
5" EMBRETS

DET. B

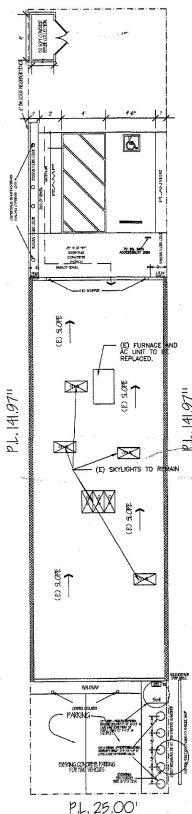
NOTE : MAY BE SUBSTITUTED  
BY EQUIVALENT SUITABLE  
ALTERNATE

50 SHEETS  
22-141 50 SHEETS  
22-142 100 SHEETS  
22-144 200 SHEETS



ALLEY

P.L. 25.00'



P.L. 25.00'

FIRST STREET

PLOT PLAN

GENERAL NOTES:

1. ALL DESIGN AND MATERIALS SHALL BE IN ACCORDANCE WITH 2007 CALIFORNIA BUILDING CODE, 2007 NATIONAL ELECTRICAL CODE, 2007 THE UNIFORM PLUMBING CODE, 2007 UNIFORM MECHANICAL CODE, 2007 UNIFORM FIRE CODE AND ALL OTHER CODES, CITY OF LOS ANGELES AND ORDINANCES WHICH APPLY.
2. PORTLAND CEMENT PLASTER EXTERIOR STUCCO SHALL CONFORM TO SECTION 2506A AND TABLE 25-4 AND 25-4.B.C. THE MINIMUM NAL SIZE FOR FASTEN WOVEN OR WELDED WIRE MESH TO WOODFRAME SHALL BE NO. 11 GAUGE, 14" / 2" LONG WITH 7 / 16" DIAMETER HEAD NAIL OR NO. 16 GAUGE STAPLES HAVING 7 / 8" LONG LEGS AND MAXIMUM NAL SPACING 6 INCHES AT STUDS AND TOP AND BOTTOM FLANGES.
3. Gypsum WALLBOARD SHALL CONFORM TO SECTION 25 AND TABLES 25-4.H AND 25-4.I.C.B.C. THE MINIMUM NAL SIZE SHALL BE 9/4 COOLER NAIL (OR WALLBOARD NAIL) AND MAXIMUM NAL SPACING 7 INCHES AT PANEL EDGES AND INTERMEDIATE SUPPORTS (UNBLOCKED), UNLESS OTHERWISE NOTED.
4. ALL WORK SHALL BE PERFORMED IN ACCORDANCE WITH STRUCTURAL CALCULATIONS, INCLUDING ANY AND ALL APPENDIX PREPARED BY ENGINEER AND APPROVED BY BUILDING DEPARTMENT.
5. ALL EXCAVATIONS SHALL BE NEAT, CLEAN AND TRUE AND SHALL BE FREE OF ALL LOOSE MATERIAL PRIOR TO PLACING CONCRETE.
6. CONTRACTOR OR SUB-CONTRACTORS SHALL BE RESPONSIBLE FOR PROVIDING ALL TEMPORARY BRACING, SHORING, RAILING, ETC., NECESSARY TO ENSURE SAFETY OF PERSONS AND PROPERTY.
7. CONTRACTOR AND SUB-CONTRACTORS SHALL CLEAN UP DEBRIS AS THE WORK PROGRESSES. CONTRACTOR AND SUB-CONTRACTORS SHALL PROVIDE FOR HIGH REMOVAL FROM SITE. FINAL CLEANING, AFTER SUBSANTIAL COMPLETION, BUT PRIOR TO FINAL INSPECTION, SHALL INCLUDE A FLOOR COVERING, ETC. ALL TEMPORARY FACILITIES, EXCESS MATERIALS, DEBRIS, TRASH, EQUIPMENT, ETC., SHALL BE REMOVED FROM THE SITE.
8. PRIOR TO COMMENCING CONSTRUCTION, CONTRACTOR AND SUB-CONTRACTORS SHALL REVIEW ALL DRAWINGS SUPPLIED BY ARCHITECT OR DESIGNER AND ENGINEER, VERIFY ALL SITE AND EXISTING JOB CONDITIONS AND DIMENSIONS AND NOTIFY ARCHITECT OR DESIGNER AND ENGINEER OF ANY ERRORS IN DIMENSIONS, DETAILS OR CODE COMPLIANCE. SUCH ERRORS SHALL BE RESOLVED BY DESIGNER, ENGINEER AND CONTRACTOR BEFORE COMMENCING WITH ANY WORK.
9. ALL WORK SHOULD BE PLUMB, LEVEL, AND SQUARE. ALL MATERIALS, APPLIANCES, FIXTURES, EQUIPMENTS, ETC., SHALL BE NEW AND CONFORM WITH ALL APPLICABLE CODES, WORKMANSHIP SHALL MEET THE BEST PROFESSIONAL STANDARDS OF THE TRADE.
10. FLASHING AND PROTECTION FOR ALL PENETRATIONS AND OPENINGS AS REQUIRED PER CODE.
11. COLORS OF INTERIOR AND EXTERIOR FINISHES AND PAINTS ARE TO BE CHOSEN BY OWNER.
12. INSULATION SCHEDULE AS FOLLOWS: WALL - R-19; ROOF - R-50; FLOOR/CEILING - R-19 PER IBC 24

PROJECT DATA	
APN #	167-59-042
OCCUPANCY GROUP	X B
LOG	3,549,009 SF
TYPE OF CONSTRUCTION	V-N
FIRE SPRINKLER	NO

ALL WORK SHALL BE IN ACCORDANCE WITH THE CITY OF LOS ANGELES MUNICIPAL CODE AND THE 2007 EDITION OF THE CALIFORNIA BUILDING CODE, CALIFORNIA MECHANICAL CODE, CALIFORNIA PLUMBING CODE, AND THE CALIFORNIA ELECTRICAL CODE.

2005 Energy Code

FRONT YARD AREA: 500.00 SF  
 FRONT LANDSCAPE AREA: 100.00 SF  
 PROPOSED LANDSCAPE AREA: 10 X (MIN. LANDSCAPE AREA: 5 X)

SHEET INDEX	
SHEET NUMBER	SHEET DESCRIPTION
A	SITE PLAN, GENERAL NOTES, LANDSCAPE PLANS AND HC PARKING
B	AND FLOOR PLAN, BUILDING SECTION, STRUCTURAL DETAILS AND HC DETAILS
C	ELECTRICAL PLAN, MECHANICAL PLAN, (S) DEMOLITION PLAN AND ELEVATIONS
D	TITLE 24
E	BLUE PRINT FOR A CLEAN COPY

CALIFORNIA TITLE-24 NOTES:

- HIGH EFFICACY LIGHTING MUST CONTAIN MEDIUM PHASE INCANDESCENT SCORERS EXCEPT FOR OUTDOOR HIGH INTENSITY DISCHARGE LIGHTING CONTAINING AN HD LAMP W/ FACTORY INSTALLED HARDWIRE HD BALLAST, HD RATED SOCKET AND MEETING MIN LUMENS PER WATT, MUST HAVE ELECTRONIC BALLAST FOR LAMPS RATED 15 WATTS OR GREATER & OUTPUT FREQUENCY NO LESS THAN 20 KHZ
- HIGH EFFICACY LIGHTING SYSTEM MUST BE OPERATED ON A SEPARATE SWITCH FROM ANY INCANDESCENT OR OTHER LOW EFFICACY LIGHTING SYSTEM
- RECESSED LUMINAIRES IN ALL INSULATED CEILINGS MUST BE APPROVED FOR ZERO-CLEARANCE INSULATION COVER (C) AND BE AIRSEAL
- UNBLOCKED ACCESS TO ALL UNBLOCKED SURFACE SHALL BE MAINTAINED
- PORTABLE FIRE EXTINGUISHERS: Provide suitable fire extinguishers for use in all areas. Provide fire extinguishers in all areas where there are any fire hazards. All extinguishers must be in an accessible location.

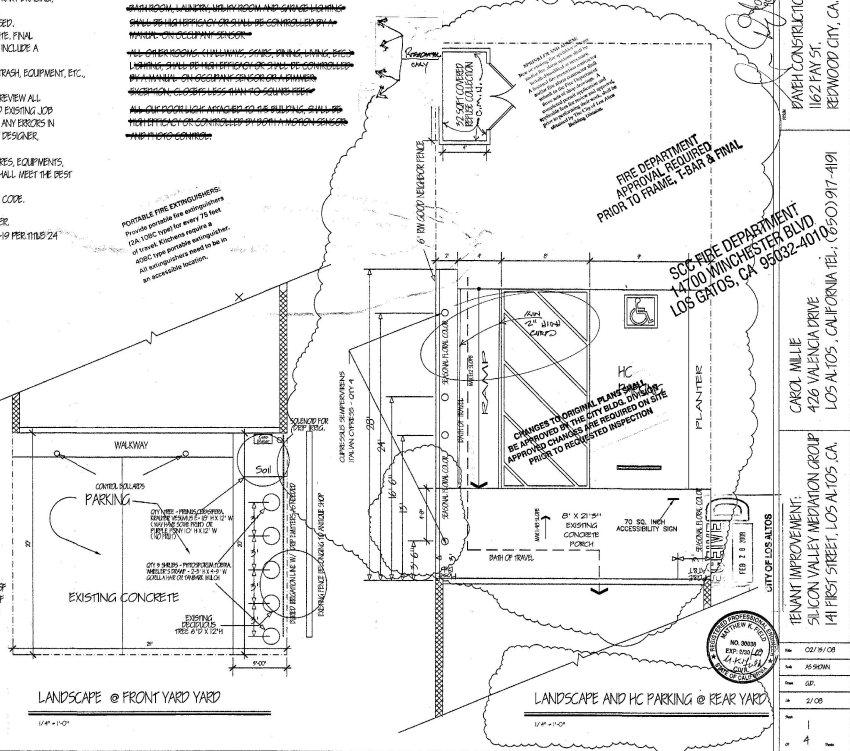


CITY OF LOS ANGELES OFFICE CITY

APPROVED PLANNING DIVISION

DATE: 02/19/08

BY: [Signature]



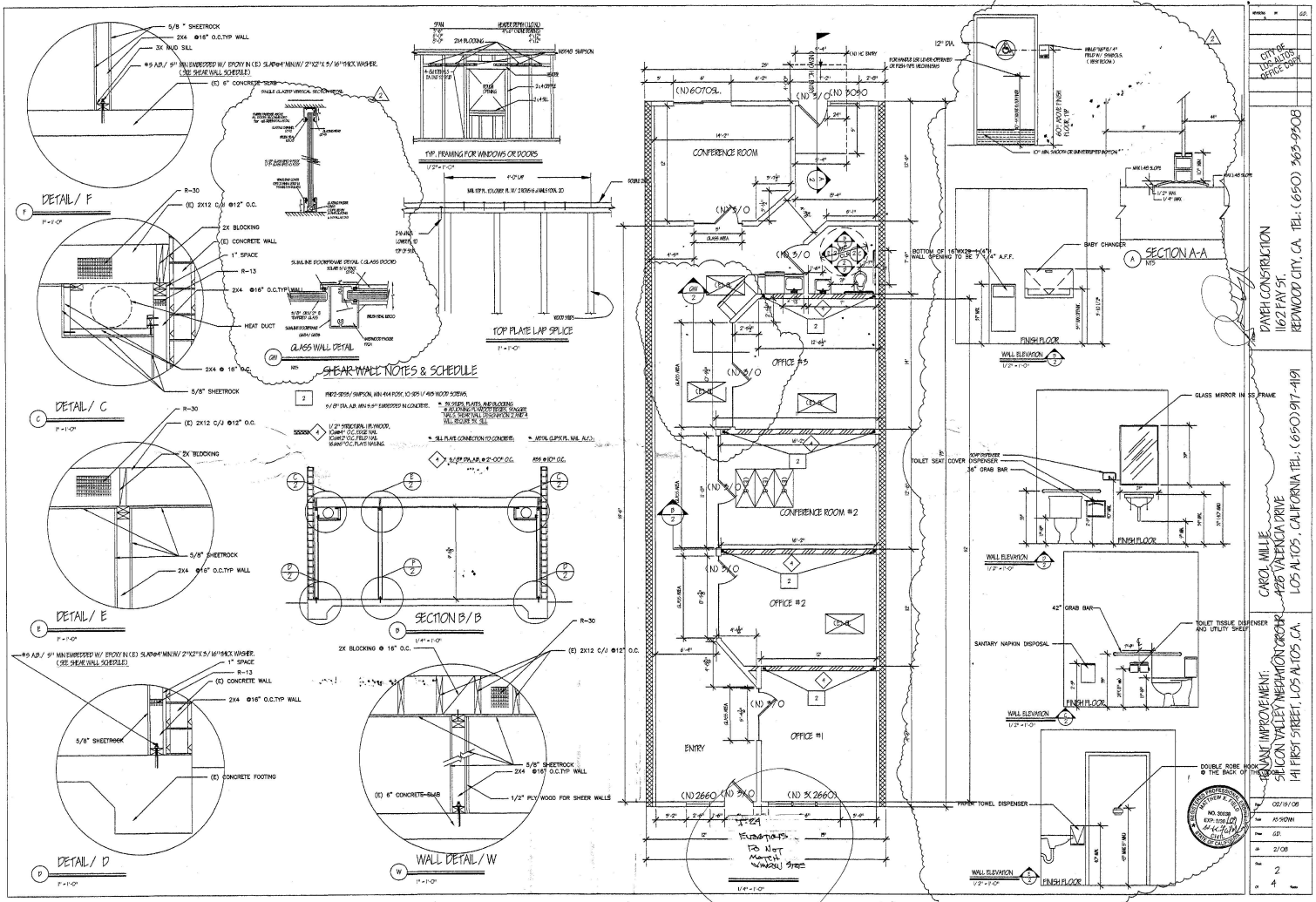
FIRE DEPARTMENT APPROVAL: PRIOR TO FRAME, LEAK & FINAL

SOC FIRE DEPARTMENT: 14700 WINCHESTER BLVD, LOS BRITOS, CA 95032-4070, (850) 917-4191

CAROL MILLE: 428 VALENCIA DRIVE, LOS ANGELES, CALIFORNIA, TEL: (850) 917-4191

TENANT IMPROVEMENT: SILICON VALLEY MEDICATION GROUP, 141 FIRST STREET, LOS ANGELES, CA

NO.	DATE	DESCRIPTION
1	02/19/08	ISSUED
2	02/19/08	ISSUED
3	02/19/08	ISSUED
4	02/19/08	ISSUED



**SHEAR WALL NOTES & SCHEDULE**

- 1. REINFORCED CONCRETE SHEAR WALL WITH 1/2" O.C. 2X12 C/O. @ 12" O.C.
- 2. REINFORCED CONCRETE SHEAR WALL WITH 1/2" O.C. 2X12 C/O. @ 12" O.C.
- 3. REINFORCED CONCRETE SHEAR WALL WITH 1/2" O.C. 2X12 C/O. @ 12" O.C.
- 4. REINFORCED CONCRETE SHEAR WALL WITH 1/2" O.C. 2X12 C/O. @ 12" O.C.
- 5. REINFORCED CONCRETE SHEAR WALL WITH 1/2" O.C. 2X12 C/O. @ 12" O.C.
- 6. REINFORCED CONCRETE SHEAR WALL WITH 1/2" O.C. 2X12 C/O. @ 12" O.C.
- 7. REINFORCED CONCRETE SHEAR WALL WITH 1/2" O.C. 2X12 C/O. @ 12" O.C.
- 8. REINFORCED CONCRETE SHEAR WALL WITH 1/2" O.C. 2X12 C/O. @ 12" O.C.
- 9. REINFORCED CONCRETE SHEAR WALL WITH 1/2" O.C. 2X12 C/O. @ 12" O.C.
- 10. REINFORCED CONCRETE SHEAR WALL WITH 1/2" O.C. 2X12 C/O. @ 12" O.C.
- 11. REINFORCED CONCRETE SHEAR WALL WITH 1/2" O.C. 2X12 C/O. @ 12" O.C.
- 12. REINFORCED CONCRETE SHEAR WALL WITH 1/2" O.C. 2X12 C/O. @ 12" O.C.
- 13. REINFORCED CONCRETE SHEAR WALL WITH 1/2" O.C. 2X12 C/O. @ 12" O.C.
- 14. REINFORCED CONCRETE SHEAR WALL WITH 1/2" O.C. 2X12 C/O. @ 12" O.C.
- 15. REINFORCED CONCRETE SHEAR WALL WITH 1/2" O.C. 2X12 C/O. @ 12" O.C.
- 16. REINFORCED CONCRETE SHEAR WALL WITH 1/2" O.C. 2X12 C/O. @ 12" O.C.
- 17. REINFORCED CONCRETE SHEAR WALL WITH 1/2" O.C. 2X12 C/O. @ 12" O.C.
- 18. REINFORCED CONCRETE SHEAR WALL WITH 1/2" O.C. 2X12 C/O. @ 12" O.C.
- 19. REINFORCED CONCRETE SHEAR WALL WITH 1/2" O.C. 2X12 C/O. @ 12" O.C.
- 20. REINFORCED CONCRETE SHEAR WALL WITH 1/2" O.C. 2X12 C/O. @ 12" O.C.

CITY OF LOS ANGELES  
OFFICE BLDG

DATE: 02/18/06  
BY: [Signature]  
CHECKED: [Signature]  
SCALE: AS SHOWN  
SHEET NO: 2  
TOTAL SHEETS: 4

PROJECT: SEISMIC IMPROVEMENTS  
SILICON VALLEY MEDICAL CENTER  
141 FIRST STREET, LOS ANGELES, CA

CLIENT: DAVEH CONSTRUCTION  
1162 FAY ST.  
REDWOOD CITY, CA. TEL: (650) 365-9508

ARCHITECT: CAROL MULLER  
1000 VALLEJO DRIVE  
LOS ANGELES, CALIFORNIA TEL: (650) 917-4191









# PERMIT APPLICATION

Date: 10-21-08

PROJECT # 652757

PROPERTY ADDRESS 141 FIRST STREET

Applicant: Carol Webster Millie Phone No. (650) 947-1799

Applicant's Address: 141 FIRST STREET

Email Address: Carol@SVmediators.com

Property Owner: Carol Webster Millie Trust Phone No. Same

Property Owner's Address: Same

Contractor: Signs by the Phantom Phone No. (408) 373-5424

Contractor's Address: 757 W. San Carlos ST., San Jose, CA 95126

Contractor's State License No.: Self Employed Class: \_\_\_\_\_

Contractor's Business License No.: \_\_\_\_\_

Workers' Compensation Policy No.: \_\_\_\_\_ Expires: \_\_\_\_\_

DESCRIPTION OF WORK: Ordered and installed letters for sign

Does Residence have Fire Sprinklers? Yes  No

# 2565

VALUATIONS: - Sign Cost - no light

73-

Building: \$ 1756<sup>23</sup>

Electrical: \$ \_\_\_\_\_

Fire: \$ \_\_\_\_\_

Mechanical: \$ \_\_\_\_\_

Plumbing: \$ \_\_\_\_\_

TOTAL: \$ \_\_\_\_\_

**Service Upgrades**

Service currently Overhead \_\_\_\_\_ or Underground \_\_\_\_\_?


Has P.G & E. been contacted? \_\_\_\_\_

I certify that I have read this application and state that the information given is true and correct. I agree to comply to all City ordinances and State laws relating to this construction, remodel or repair, and I make this statement under penalty of law.

Carol Webster Millie  
Applicant's Signature and Agent



CITY OF  
LOS ALTOS  
OFFICE COPY



1/2" thick cutout letters with custom color enamel pain on  
custom painted ply faces with custom color painted aluminum  
framed with custom color painted redwood



12'



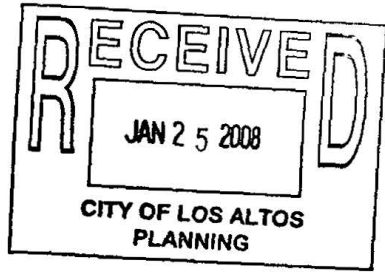
3.25" caps

5.5" caps  
13" logo

48"

APPROVED  
PLANNING DIVISION  
FILE NO. 100266  
BY GRT DATE 10/21/08

APPROVED  
PLANNING DIVISION  
FILE NO. \_\_\_\_\_  
PERMIT NO. \_\_\_\_\_  
BY SC DATE 10/21/08




AWNING

AWNING  
PROJECTION  
2'0"

2'2"

1'4"




4'0" 4'0"

BACK ELEVATION

AWNING

AWNING  
PROJECTION  
2'0"

1'6"  
3'2"



12'0"

24'0"

FRONT ELEVATION


SCALE 1/4" = 1'0"

141 FIRST STREET

Front Awning

24'

3'2"



2'8"

Back Door Awning

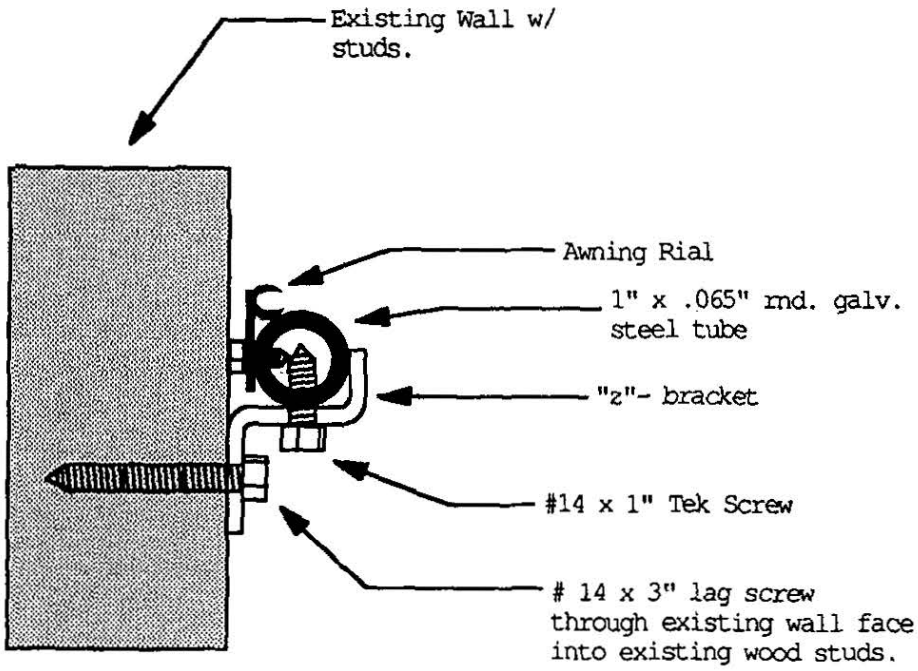
4'

2'2"



2'8"

# Typical Mounting Detail



**PALO ALTO AWNING, INC.**  
**2269 MORA DRIVE**  
**MTN. VIEW, CA 94040**

LOCATION		STREET		NUMBER		DATE		FEE		A 3721		
		First St.		141		8-19-57		400				
LOT						SIZE OF LOT		USE PERMIT		VARIANCE		
USE ZONE		SET BACK	SIDELINE	REAR LINE	NEAREST BLDG.	DESCRIPTION OF BUILDING		WIDTH	DEPTH	HEIGHT	STORIES	FIRE ZONE
												2
TYPE OF CONSTRUCTION			NEW LVNG. UNITS	OCC. GRP.	HOW HEATED		TO BE USED AS		ESTIMATED COST			
							Bus. alter.		450.00			

BUILDER: Raymond W Paulus PHONE \_\_\_\_\_ OWNER: \_\_\_\_\_ PHONE \_\_\_\_\_ NEW

145 Higgins ADNL.

Los Altos, Calif. ALTN.

REP.

ARCHITECT  ADDRESS \_\_\_\_\_ PHONE \_\_\_\_\_

DESIGNER

NOTES: More partitions DATE COMPLETED \_\_\_\_\_


This permit is issued subject to compliance with all applicable City of Los Altos ordinances, all pertinent State Laws, and lawful orders of the Building Inspector.

I affirm that the facts stated by me hereon are true. I agree to be bound by all applicable ordinances of the City of Los Altos and to hold the City of Los Altos harmless from all costs and damages which may accrue from the use or occupancy of the sidewalk, street, or sub-sidewalk space.

BUILDING INSPECTOR \_\_\_\_\_

By [Signature] \_\_\_\_\_

**CITY OF LOS ALTOS**  
 OFFICE OF THE BUILDING INSPECTOR  
 CITY HALL, LOS ALTOS, CALIF.  
 WHITECLIFF 8-6660



Inspections are required as work progresses. Request inspections as scheduled on Inspection Record.

**TREASURER'S COPY**



Regis.los Altos

101-151 First Street

Los Altos, CA 94022

Inquiry Number: 4940437.3

May 23, 2017

## Certified Sanborn® Map Report



6 Armstrong Road, 4th floor  
Shelton, CT 06484  
Toll Free: 800.352.0050  
[www.edrnet.com](http://www.edrnet.com)

# Certified Sanborn® Map Report

05/23/17

**Site Name:**

Regis.los Altos  
101-151 First Street  
Los Altos, CA 94022  
EDR Inquiry # 4940437.3

**Client Name:**

WEST  
711 Grand Avenue  
San Rafael, CA 94901  
Contact: Peter Morris



The Sanborn Library has been searched by EDR and maps covering the target property location as provided by WEST were identified for the years listed below. The Sanborn Library is the largest, most complete collection of fire insurance maps. The collection includes maps from Sanborn, Bromley, Perris & Browne, Hopkins, Barlow, and others. Only Environmental Data Resources Inc. (EDR) is authorized to grant rights for commercial reproduction of maps by the Sanborn Library LLC, the copyright holder for the collection. Results can be authenticated by visiting [www.edrnet.com/sanborn](http://www.edrnet.com/sanborn).

The Sanborn Library is continually enhanced with newly identified map archives. This report accesses all maps in the collection as of the day this report was generated.

### Certified Sanborn Results:

**Certification #** 9220-4E2D-A017

**PO #** NA

**Project** Regis.Los Altos

**Maps Provided:**

- 1932
- 1926



Sanborn® Library search results

Certification #: 9220-4E2D-A017

The Sanborn Library includes more than 1.2 million fire insurance maps from Sanborn, Bromley, Perris & Browne, Hopkins, Barlow and others which track historical property usage in approximately 12,000 American cities and towns. Collections searched:

- Library of Congress
- University Publications of America
- EDR Private Collection

*The Sanborn Library LLC Since 1866™*

### Limited Permission To Make Copies

WEST (the client) is permitted to make up to FIVE photocopies of this Sanborn Map transmittal and each fire insurance map accompanying this report solely for the limited use of its customer. No one other than the client is authorized to make copies. Upon request made directly to an EDR Account Executive, the client may be permitted to make a limited number of additional photocopies. This permission is conditioned upon compliance by the client, its customer and their agents with EDR's copyright policy; a copy of which is available upon request.

### Disclaimer - Copyright and Trademark Notice

This Report contains certain information obtained from a variety of public and other sources reasonably available to Environmental Data Resources, Inc. It cannot be concluded from this Report that coverage information for the target and surrounding properties does not exist from other sources. NO WARRANTY EXPRESSED OR IMPLIED, IS MADE WHATSOEVER IN CONNECTION WITH THIS REPORT. ENVIRONMENTAL DATA RESOURCES, INC. SPECIFICALLY DISCLAIMS THE MAKING OF ANY SUCH WARRANTIES, INCLUDING WITHOUT LIMITATION, MERCHANTABILITY OR FITNESS FOR A PARTICULAR USE OR PURPOSE. ALL RISK IS ASSUMED BY THE USER. IN NO EVENT SHALL ENVIRONMENTAL DATA RESOURCES, INC. BE LIABLE TO ANYONE, WHETHER ARISING OUT OF ERRORS OR OMISSIONS, NEGLIGENCE, ACCIDENT OR ANY OTHER CAUSE, FOR ANY LOSS OF DAMAGE, INCLUDING, WITHOUT LIMITATION, SPECIAL, INCIDENTAL, CONSEQUENTIAL, OR EXEMPLARY DAMAGES. ANY LIABILITY ON THE PART OF ENVIRONMENTAL DATA RESOURCES, INC. IS STRICTLY LIMITED TO A REFUND OF THE AMOUNT PAID FOR THIS REPORT. Purchaser accepts this Report "AS IS". Any analyses, estimates, ratings, environmental risk levels or risk codes provided in this Report are provided for illustrative purposes only, and are not intended to provide, nor should they be interpreted as providing any facts regarding, or prediction or forecast of, any environmental risk for any property. Only a Phase I Environmental Site Assessment performed by an environmental professional can provide information regarding the environmental risk for any property. Additionally, the information provided in this Report is not to be construed as legal advice.

Copyright 2017 by Environmental Data Resources, Inc. All rights reserved. Reproduction in any media or format, in whole or in part, of any report or map of Environmental Data Resources, Inc., or its affiliates, is prohibited without prior written permission.


Environmental Data Resources, Inc. is a registered trademark of Environmental Data Resources, Inc. All other trademarks are the property of their respective owners.

## Sanborn Sheet Key

This Certified Sanborn Map Report is based upon the following Sanborn Fire Insurance map sheets.



### 1932 Source Sheets



Volume 1, Sheet 2  
1932

### 1926 Source Sheets



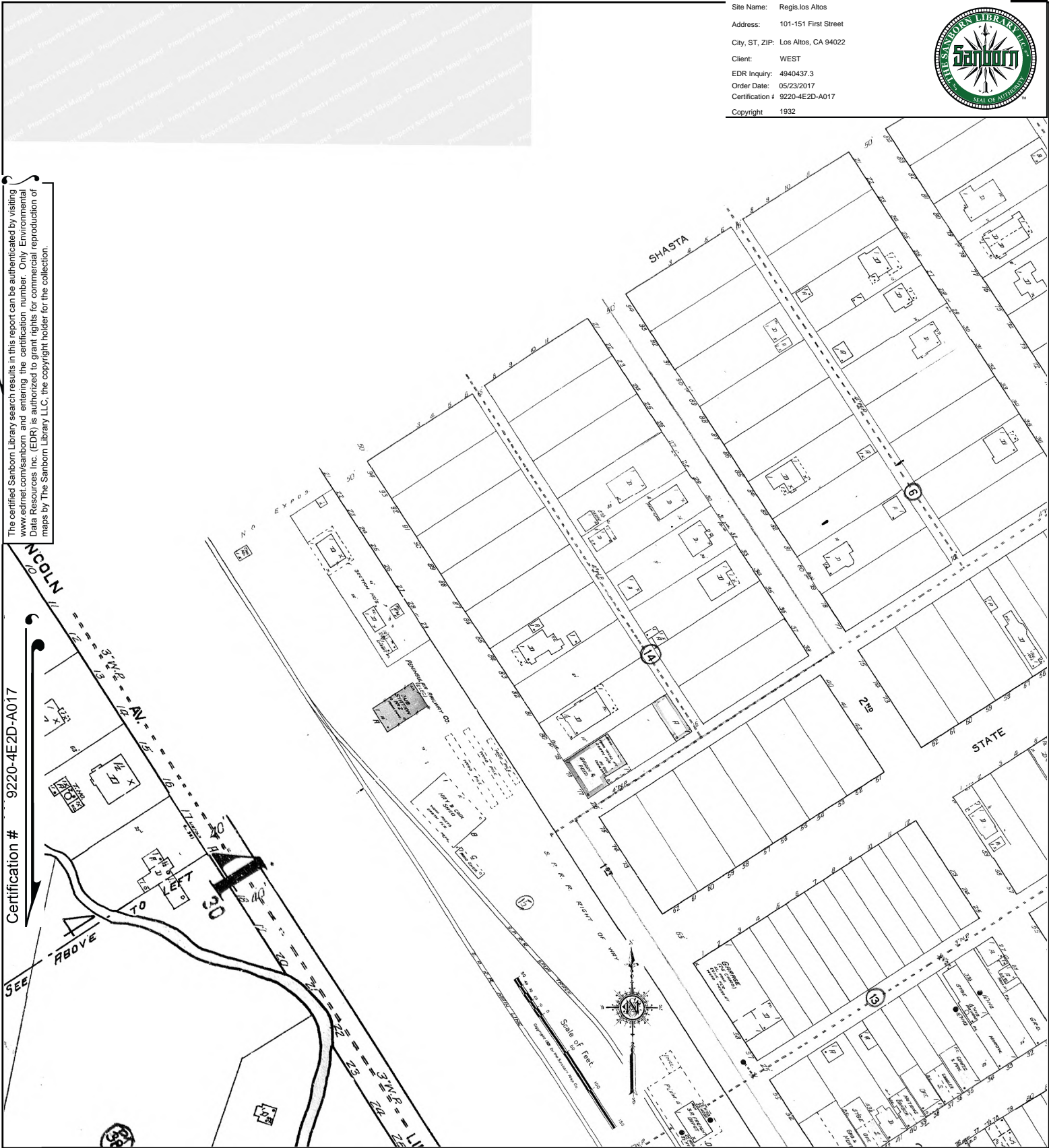
Volume 1, Sheet 2  
1926



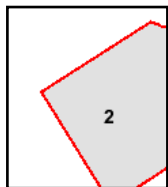
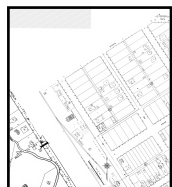
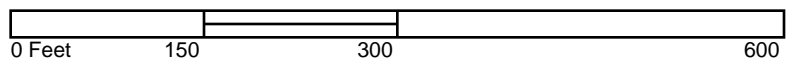
Site Name: Regis Los Altos  
 Address: 101-151 First Street  
 City, ST, ZIP: Los Altos, CA 94022  
 Client: WEST  
 EDR Inquiry: 4940437.3  
 Order Date: 05/23/2017  
 Certification #: 9220-4E2D-A017  
 Copyright: 1932



The certified Sanborn Library search results in this report can be authenticated by visiting [www.edrnet.com/sanborn](http://www.edrnet.com/sanborn) and entering the certification number. Only Environmental Data Resources Inc. (EDR) is authorized to grant rights for commercial reproduction of maps by The Sanborn Library LLC, the copyright holder for the collection.



This Certified Sanborn Map combines the following sheets. Outlined areas indicate map sheets within the collection.



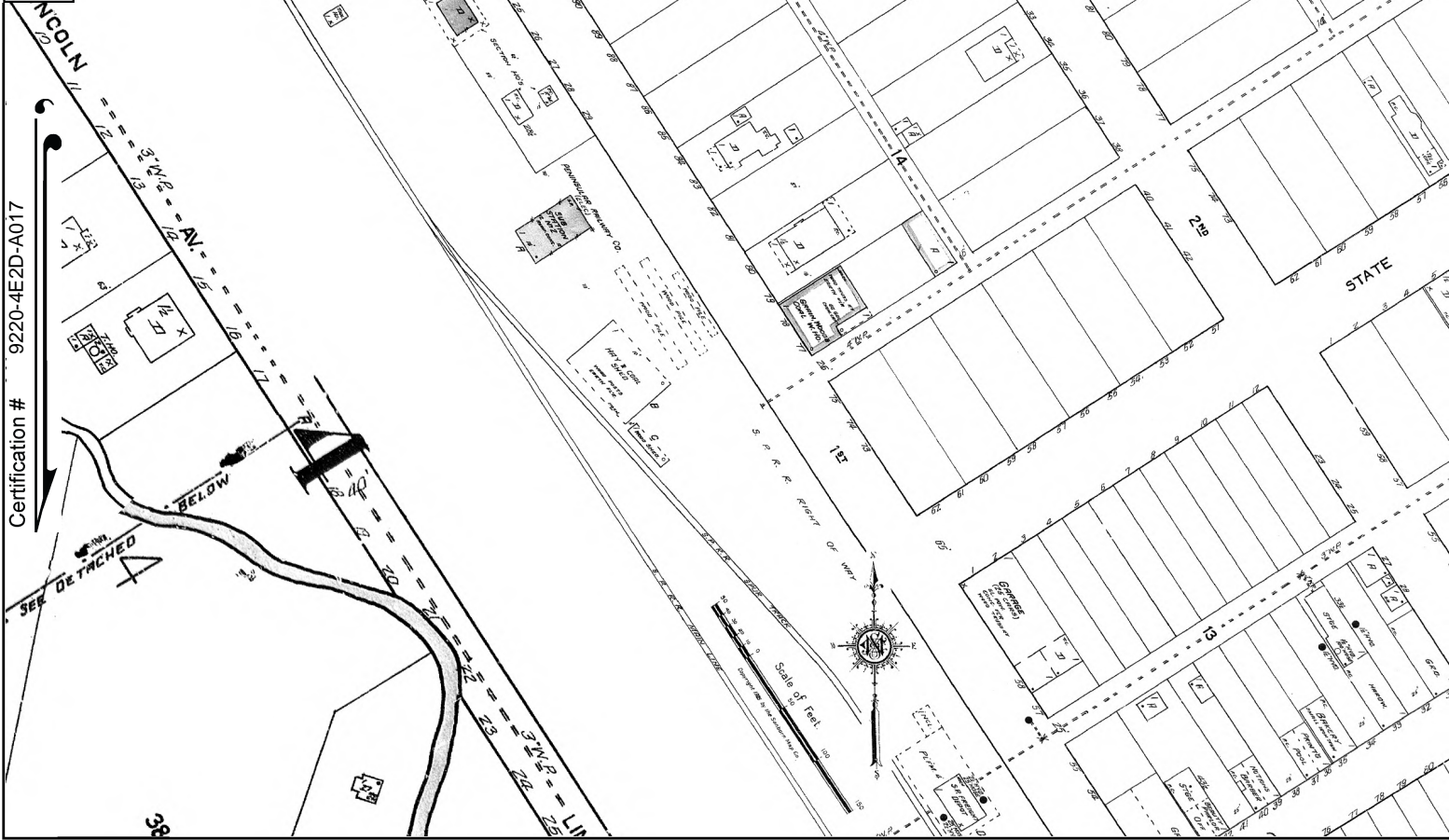
Volume 1, Sheet 2



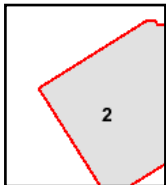
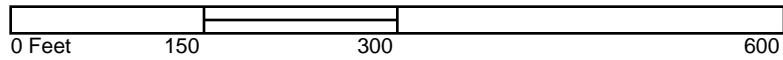
Site Name: Regis.Ios Altos  
 Address: 101-151 First Street  
 City, ST, ZIP: Los Altos, CA 94022  
 Client: WEST  
 EDR Inquiry: 4940437.3  
 Order Date: 05/23/2017  
 Certification #: 9220-4E2D-A017  
 Copyright: 1926



The certified Sanborn Library search results in this report can be authenticated by visiting [www.edrnet.com/sanborn](http://www.edrnet.com/sanborn) and entering the certification number. Only Environmental Data Resources Inc. (EDR) is authorized to grant rights for commercial reproduction of maps by The Sanborn Library LLC, the copyright holder for the collection.



This Certified Sanborn Map combines the following sheets. Outlined areas indicate map sheets within the collection.



Volume 1, Sheet 2



**Regis.los Altos**

101-151 First Street  
Los Altos, CA 94022

Inquiry Number: 4940437.5  
May 23, 2017

# The EDR-City Directory Image Report

## TABLE OF CONTENTS

### SECTION

Executive Summary

Findings

City Directory Images

*Thank you for your business.*  
Please contact EDR at 1-800-352-0050  
with any questions or comments.

#### **Disclaimer - Copyright and Trademark Notice**

This Report contains certain information obtained from a variety of public and other sources reasonably available to Environmental Data Resources, Inc. It cannot be concluded from this Report that coverage information for the target and surrounding properties does not exist from other sources. **NO WARRANTY EXPRESSED OR IMPLIED, IS MADE WHATSOEVER IN CONNECTION WITH THIS REPORT. ENVIRONMENTAL DATA RESOURCES, INC. SPECIFICALLY DISCLAIMS THE MAKING OF ANY SUCH WARRANTIES, INCLUDING WITHOUT LIMITATION, MERCHANTABILITY OR FITNESS FOR A PARTICULAR USE OR PURPOSE. ALL RISK IS ASSUMED BY THE USER. IN NO EVENT SHALL ENVIRONMENTAL DATA RESOURCES, INC. BE LIABLE TO ANYONE, WHETHER ARISING OUT OF ERRORS OR OMISSIONS, NEGLIGENCE, ACCIDENT OR ANY OTHER CAUSE, FOR ANY LOSS OR DAMAGE, INCLUDING, WITHOUT LIMITATION, SPECIAL, INCIDENTAL, CONSEQUENTIAL, OR EXEMPLARY DAMAGES. ANY LIABILITY ON THE PART OF ENVIRONMENTAL DATA RESOURCES, INC. IS STRICTLY LIMITED TO A REFUND OF THE AMOUNT PAID FOR THIS REPORT.** Purchaser accepts this Report "AS IS". Any analyses, estimates, ratings, environmental risk levels or risk codes provided in this Report are provided for illustrative purposes only, and are not intended to provide, nor should they be interpreted as providing any facts regarding, or prediction or forecast of, any environmental risk for any property. Only a Phase I Environmental Site Assessment performed by an environmental professional can provide information regarding the environmental risk for any property. Additionally, the information provided in this Report is not to be construed as legal advice.

Copyright 2017 by Environmental Data Resources, Inc. All rights reserved. Reproduction in any media or format, in whole or in part, of any report or map of Environmental Data Resources, Inc. or its affiliates is prohibited without prior written permission.

EDR and its logos (including Sanborn and Sanborn Map) are trademarks of Environmental Data Resources, Inc. or its affiliates. All other trademarks used herein are the property of their respective owners.

## EXECUTIVE SUMMARY

### DESCRIPTION

Environmental Data Resources, Inc.'s (EDR) City Directory Report is a screening tool designed to assist environmental professionals in evaluating potential liability on a target property resulting from past activities. EDR's City Directory Report includes a search of available city directory data at 5 year intervals.

### RESEARCH SUMMARY

The following research sources were consulted in the preparation of this report. A check mark indicates where information was identified in the source and provided in this report.

<u>Year</u>	<u>Target Street</u>	<u>Cross Street</u>	<u>Source</u>
2013	<input checked="" type="checkbox"/>	<input type="checkbox"/>	Cole Information Services
2008	<input checked="" type="checkbox"/>	<input type="checkbox"/>	Cole Information Services
2003	<input checked="" type="checkbox"/>	<input type="checkbox"/>	Cole Information Services
1999	<input checked="" type="checkbox"/>	<input type="checkbox"/>	Cole Information Services
1995	<input checked="" type="checkbox"/>	<input type="checkbox"/>	Cole Information Services
1992	<input checked="" type="checkbox"/>	<input type="checkbox"/>	Cole Information Services
1986	<input checked="" type="checkbox"/>	<input type="checkbox"/>	Haines Criss-Cross Directory
1980	<input checked="" type="checkbox"/>	<input type="checkbox"/>	Haines Criss-Cross Directory
1975	<input checked="" type="checkbox"/>	<input type="checkbox"/>	Haines Criss-Cross Directory
1970	<input type="checkbox"/>	<input type="checkbox"/>	Haines Criss-Cross Directory

### RECORD SOURCES

EDR is licensed to reproduce certain City Directory works by the copyright holders of those works. The purchaser of this EDR City Directory Report may include it in report(s) delivered to a customer. Reproduction of City Directories without permission of the publisher or licensed vendor may be a violation of copyright.

## FINDINGS

### TARGET PROPERTY STREET

101-151 First Street  
Los Altos, CA 94022

Year

CD Image

Source

### 1ST ST

2013	pg A2	Cole Information Services	
2008	pg A4	Cole Information Services	
2003	pg A7	Cole Information Services	
1999	pg A10	Cole Information Services	
1995	pg A12	Cole Information Services	
1992	pg A14	Cole Information Services	
1986	pg A16	Haines Criss-Cross Directory	
1980	pg A17	Haines Criss-Cross Directory	
1980	pg A18	Haines Criss-Cross Directory	
1975	pg A19	Haines Criss-Cross Directory	
1975	pg A20	Haines Criss-Cross Directory	
1970	-	Haines Criss-Cross Directory	Street not listed in Source

## FINDINGS

### CROSS STREETS

No Cross Streets Identified

## **City Directory Images**





-

**1ST ST 2013**

70 BRUCE ROBERTS  
 95 BREAKWATER CAPITAL MANAGEMENT LLC  
 GEORGE STAFFORD & ASSOCIATES  
 OPTIMAL SYNTHESIS INC  
 VERITOOLS INC  
 WORLEYPARSONS POLESTAR  
 101 ALTOS BUSINESS SERVICES  
 BARBARA BERNIE LANDSCAPE DESIGN  
 BONFIRE MEDIA  
 C & J MANAGEMENT COMPANY  
 CHATHAM GROUP THE  
 CLUB Z INHOME TUTORING  
 EVENTS UNLIMITED  
 HENDERSON VENTURES  
 LOS ALTOS MAIL OFFICE  
 MOFFETT LANDSCAPE SERVICES  
 SONOMA WIRE WORKS  
 110 BAYSHORE PROPERTY MANAGEMENT  
 EVOLVE  
 111 CALIFORNIA EQUITY GROOUP  
 127 ZCASTLE GALLERY  
 129 STYLERS FLOOR COVERING INC  
 139 A PICKETTS CALIFORNIA  
 141 BARBARA MADDEN AMERIPRISE FINANCIA  
 LAI HING ESTER NG AMERIPRISE FINAN  
 SILICONE VALLEY MEDIATION GROUP  
 VASBINDER SUSAN A LAW & MEDIATION OF  
 145 COTTAGE GREEN INC  
 151 AREA 151 DTLA  
 160 SAFEWAY  
 197 ENCORE DESIGNER COLLECTIONS  
 199 BIANCHI S L CO  
 CHAROLETTE OBRIEN  
 DAURA GRACE  
 FOUR SEASONS CARPET CLEANING  
 HARMAN MANAGEMENT INC  
 IKEDA A & ASSOCIATES INC  
 INTERNATIONAL STUDENT PLACEMENT  
 METASPHERE  
 NORV VOGEL  
 NORVIN VOGEL ALLSTATE AGENT  
 RADIO PROPAGATION SERVICES INC  
 TED BROWN  
 TRANSPORTATION DECISION SYSTEMS  
 VINCENT J SHANNON INC  
 VOGEL & ASSOCIATES  
 VOGUE HAIR DESIGN  
 201 CLOGS  
 MR RESCUE PLUMBING & DRAIN CLEANING  
 PLUMBING PATROL OF LOS ALTOS HILLS

Target Street

Cross Street

Source

✓

-

Cole Information Services

**1ST ST 2013**

**(Cont'd)**

227	24 HOUR LOCKSMITH WEBTOWN DRY CLEANERS
235	PAPERWHIRL
249	DAILEY METHOD
299	SKIPS PLACE PIZZA ETC
309	REITMEIRS WERKSTATT INC
317	SKIPS TIRE & AUTO
325	AQUA CLEANERS

## 1ST ST 2008

52 JMT DATA INC  
 70 BRUCE ROBERTS  
 95 ASSV L P  
 DIRECT RESPONSE SPECIALISTS  
 FREEHAND SYSTEMS INC  
 NORWEST EQUITY PARTNERS LLC  
 VERITOOLS INC  
 100 C K INVESTMENTS  
 101 A2IC INC  
 ACQUA PURA POOL SERVICES  
 ANNE RUSSELL  
 AVENIR EQUITIES LLC  
 BONFIRE MEDICAL  
 CENDARA INC  
 CHRISTIANSEN URSULA  
 CORPORATE EVENT  
 DESIGN ASSOCIATES WEST  
 DVA GROUP INC  
 ELATERAL INC  
 ELECTRONIC COMPONENT RESORC  
 HENDERSON VENTURES  
 INTELLECTUAL  
 JORDAN CONSULTING GROUP LLC  
 KILLERSOUND INC  
 LOS ALTOS LANDSCAPING CO INC  
 LUDGUS ASSOCIATES LIMITED  
 MARK ADAMS APPRAISAL  
 MARTINA & SONS LANDSCAPING INC  
 MEDICAL TECHNOLOGY SERVICES INC  
 MEGOS PROPERTIES  
 MOFFETT LANDSCAPE SERVICE  
 MUSICA MUNDI  
 NORTHGATE LTD  
 OAK MOUNTAIN MANAGEMENT LLC  
 OLIVEWOOD BUILDERS INC  
 OLSON KENNETH & ASSOCS  
 PAUL CLOSE ASSOCIATES  
 POWELL PROPERTIES INC  
 PRO TEC DATA  
 RAYMOND E HENDERSON  
 RICHS BUSINESS DIRECTORIES  
 SAVIANO CO INC  
 STEPHANIE E TRIFELOS  
 SUSAN M LA  
 THE CHATHAM GROUP  
 THE SCOTCREST GROUP INC  
 THERALIFE CORP  
 TIMBERLINE BUILDERS INC  
 TRENDFOCUS INC  
 VALITECH COMPLIANCE CORP

## 1ST ST 2008

## (Cont'd)

101	WEST VIEW MARKETING WHITE ROSE ENTERPRISES
103	ARTIST CCAREER TRAINING
110	COLDWELL BANKER DANIEL LAM DENIECE WATKINS DONNELLY KINNE ELLIOTT WOLOWITZ JEAN ERNE MARGE BOSETTI MARINA STEPANYAN PAULA MACHICAO WENDY WOLFE
111	BAY AREA BODY WRAPS
121	LOS ALTOS VAULT &
122	DAVID WILLIAMS
127	HEDI 1 INC
129	MIKE HERBERT
139	A PICKETTS CALIFORNIA AUTOMOTIVE
141	FIRST STREET REALTY
145	COTTAGE GREEN
151	PEGGYS HEALTH CENTER
160	SAFEWAY
197	ENCORE ENCORE DESIGNER COLLECTIONS
199	BIANCHI S L CO DAURA GRACE ENVIRONMENTAL INDUSTRIAL PRODUCTS IN HARMAN MANAGEMENT IKEDA & ASSOCIATES INC JON MICHAELS K F C QUALITY DISTRIBUTING CORP MANSELL ADVERTISING INC MARCH EQUIPMENT MORTON M J D RADIO PROPAGATION SERVICES INC VINCENT J SHANNON CPA VOGUE COIFFEURS
201	EUROPEAN COBBLERY HAPPY FEET MAKE HA PAULS EUROPEAN COBBLERY INC
209	CHRISS FISH & CHIPS
216	ROBERT GREY
227	APPLEWOOD PIZZA
230	CLOSET SHOP THE NIELSEN ONE HOUR MARTINIZING WEBTOWN EXPRESS
235	TOGOS EATERY
249	ADAM KEMIST KEMIST HOLDING CO RUNNERS HIGH THE

Target Street

Cross Street

Source

✓

-

Cole Information Services

**1ST ST 2008**

**(Cont'd)**

249	UP & RUNNING
288	MARIAS ANTIQUE OF LOS GATOS
299	SKIPS PLACE PIZZA ETC
303	OCCUPANT UNKNOWN STANDARD LIQUOR
309	REITMEIRS WERKSTATT INC
317	LOS ALTOS TIRE SERVICE SKIPS TIRE & AUTO CENTERS

## 1ST ST 2003

52 JMT DATA INC  
 93 NIKKO BUSINESS SYSTEMS CO  
 95 EDWRD JONES INVSTMNT LOS ALTOS  
 FREEHAND SYSTEMS INC  
 HELATHE CARE MARKETING SRVC INC  
 JEAN NEWTON PUBLIC RELATIONS  
 KAL EQUITY GROUP LTD  
 KIM LORZ  
 STUDIO EM  
 100 IVAN COURTRIGHT  
 101 A & A CO  
 ABLE POOL MAINTENANCE  
 ASCENSION DEVELOPMENT  
 BEDROCK CAPITAL  
 BOITANO BRIAN ENTERPRISES  
 C & J MANAGEMENT CO  
 CHARLES SMITH  
 CMS CUSTOM HOMES  
 COLE CONSTRUCTION  
 COLIN WHITESIDE  
 CORP EVENTS  
 CUSTOM CAR CRAFT  
 DENNIS DUFFY  
 DESIGN ASSOCS WEST  
 DONALD DOUGHERTY  
 ECR INC  
 EMPREND INC  
 EVENTS UNLIMITED  
 FRANCES BRANDEL  
 GLOBAL OUTSOURCE  
 HENDERSON VENTURES  
 INTELLECTUAL PROPERTY CREATORS  
 INTELLECTUS  
 JAMES A RICHARDS  
 JAMES DORRIAN  
 JAMES SCHLOSSER INTERNATIONAL  
 JOHN JOHNSON  
 JOHN SWAN  
 JOR LAM  
 LANE KLPTRCS TREE CARE OFC  
 LARK SUSAN M MD  
 LAURENT DELAMARE  
 LENORE DEWITT  
 LOS ALTOS LANDSCAPING CO  
 LOS ALTOS MAIL OFFICE  
 LYNDA WINTERBERG  
 MAPLE LEAF DEVELOPMENT  
 MAX TRAFFIC  
 MERIDETH WADA  
 PACIFIC ACTUARIAL CONSULTANTS

## 1ST ST 2003

## (Cont'd)

101 PENINSULA PINNACLE POOLS INC  
 POWELL PROPERTIES INC  
 RAIN GUTTER SRVC OF PALO ALTO  
 ROBERT MICHELET  
 RONALD SCUDDER  
 SHIRLEY CHEN  
 STEPHANIE E TRIFELOS  
 SUSAN ANDERSON  
 THE ABIGAIL CO  
 THERALIFE INC  
 THOMAS JACKSON  
 TIMBERLINE BUILDERS INC  
 UJENA  
 UJENA OUT OF CONTROL SWIMWEAR  
 ULRIKE RIECKMANN  
 WLD OF WORK CNSLTNT LMTD HR  
 ZATKOVICH & ASSOCS  
 110 DANIEL LAM  
 IVY CO  
 JEAN ERNE  
 MARGE BOSETTI  
 MARGOT GOODMAN  
 NORTH AMERICAN TITLE CO  
 PAULA MACHICAO  
 RICHARD D PARKER  
 111 ALLEN KAREN LAW OFFICE  
 119 HARMAN MANAGEMENT CORP  
 121 OCCUPANT UNKNOWN  
 PRILL GRDN CNSTRCTN LOS ALTOS  
 127 ADOBE CREEK RESTAURANT  
 OCCUPANT UNKNOWN  
 139 A PICKETTS CALIFORNIA ATMTV  
 OCCUPANT UNKNOWN  
 141 ALAN LAMBERT  
 145 INSIDE OUT  
 151 OCCUPANT UNKNOWN  
 PEGGYS HEALTH CTR  
 160 OCCUPANT UNKNOWN  
 SAFEWAY STORE 737  
 197 OCCUPANT UNKNOWN  
 PATRICIAN ANTIQUES  
 199 BARBARA W GAZZANO HAIRD  
 ENVIRONMENTAL INDUSTRIAL PRDCT INC  
 GRACE DAURA  
 GROWTH PROCESS GROUP  
 LEON HARMAN  
 MANSELL PUBLISHING  
 SAVINGS ASSOCIATIONS MORTGAGE CO  
 SL BIANCHI CO  
 TAMEME

**1ST ST 2003**

**(Cont'd)**

199 VINCENT J SHANNON CPA  
VOGUE HAIR DESIGN

201 CLOGS AT PAULS ERPN CBLRY  
OCCUPANT UNKNOWN

209 CHRISS FISH & CHIPS  
DJ & ASSOCS  
WON QUICK

227 APPLEWOOD PIZZA

230 CLOSET SHOP  
NIELSENS 1 HOUR DRY CLNNG  
WEBTOWN EXPRESS

235 OCCUPANT UNKNOWN  
PRESTONS CANDY & ICE CREAM

249 KEMIST HOLDING CO  
OCCUPANT UNKNOWN  
THE RUNNERS HIGH

288 MARIAS ANTQ OF LOS GATOS

299 OCCUPANT UNKNOWN  
SKIPS PLACE PIZZA ETC

303 ALLSTATE INSURANCE CO  
AVANT GUARD SEC CONSULTING  
OCCUPANT UNKNOWN

309 OCCUPANT UNKNOWN  
REITMEIRS WERKSTATT INC

317 OCCUPANT UNKNOWN

325 BLAIR PHILP  
LOS ALTOS GOLF CO  
PHILP VAN BRONKHORST GOLF CO



**1ST ST 1999**

70	BRUCE ROBERTS
95	HEALTH CARE MARKETING SERVICE INSTITUTE OF INVESTMENT TECHNOLOGY JACOBI & NEJAD ATTORNEYS JEAN NEWTON PUBLIC RELATIONS MD ALERT NEJAD CATHERINE PAIGE ATTORNEY NIKKO FINANCIAL TECHNOLOGIES INCORPORATED NIKKO SYSTEM CENTER LIMITED PHARM ALERT STUDIO EM
99	OCCUPANT UNKNOWN
100	UNITED STATES GOVERNMENT POSTAL SERVICE
101	ANNE RUSSELL BOITANO BRIAN ENTERPRISES BORIS & SLY ASSOCIATES CRISTOPHER DESIGN OFFICE CTS MANAGEMENT DESIGN ASSOCIATES WEST JUDY A SIMES ASID OFFICE KILPATRICKS TREE CARE OFFICE LEAD TECHNOLOGY LOS ALTOS MAIL OFFICE MAGIC 7 SOFTWARE OFFICE MENTES ASSOCIATES INCORPORATED WAM WEB ACCESS MARKETING
110	DENIECE WATKINS DONNELLY KINNE ELLIOTT WOLOWITZ IVY COMPANY THE JEAN ERNE MARINA STEPANYAN
111	ALLEN KAREN TIETJEN ATTORNEY AT LAW
121	GARDEN EQUIP CLINIC OCCUPANT UNKNOWN
122	DAVID WILLIAMS OCCUPANT UNKNOWN
127	BURCH INVESTMENTS DAZZLE SALON & GALLERY HOUSE OF TREASURES JEWELRY REPAIR LADY NAILS LADIES NAILS LOLONTINO LOS ALTOS GLASS & MIRROR COMPANY PRIMA STRATA
139	CALIFORNIA AUTOMOTIVE SERVICE OCCUPANT UNKNOWN
141	GERARD DEVELOPMENT CORPORATION GERARD DEVELOPMENT CORPORATION CONSTRUCTION DEPARTMENT
145	CASA DEBELLE COSE
147	OCCUPANT UNKNOWN

**1ST ST 1999****(Cont'd)**

151	PEGGY C BOYD MS CNC
160	SAFEWAY STORES
	SAFEWAY STORES LOS ALTOS
	SAFEWAY STORES MENLO PARK
	SAFEWAY STORES MOUNTAIN VIEW
	SAFEWAY STORES PALO ALTO
197	PATRICIAN ANTIQUES
199	BIANCHI S L COMPANY
	CHAROLETTE OBRIEN
	DISCOVERY FUNDING
	GAZZANO BARBARA W HAIRDRSR
	GEORGE OLSEN
	HARMAN MANAGEMENT INCORPORATED
	MANSELL GRAPHICS
	MECHANICAL APPLICATIONS CONSULTANTS
	NORV VOGEL
	S L BIANCHI COMPANY
	SHANNON VINCENT J
	VOGUE HAIR DESIGN
	WESTATES PACIFIC COMPANY
201	BEAD SHOP THE
	PAULS EUROPEAN COBBLERY
209	CLOGS
	EUROPEAN COBBLERY
	FRESH SQUEEZE
227	APPLEWOOD PIZZA
230	CLOSET SHOP THE
	NIELSENS MARTINIZING DRY CLEANING
	ONE HOUR MARTINIZING
235	SUZANNES MUFFINS
249	RUNNERS HIGH THE
288	MARIAS ANTIQUES OF LOS ALTOS
299	SKIPS PLACE PIZZA ETC
303	PLAZA CORK N BOTTLE
309	OCCUPANT UNKNOWN
	REITMEIRS WERKSTATT INCORPORATED
317	LOS ALTOS TIRE SERVICE
325	CIRCA ANTIQUES OF THE FUTURE

## 1ST ST 1995

95 ALLSTATE INSURANCE  
 HEALTH CARE MARKETING SVC  
 OUTBOUND TECHNOLOGIES  
 SHINDO, H  
 WILLIAM F SHARPE & ASSOC  
 WILLIAM KAUFMANN INC  
 100 US POST OFFICE  
 101 ABIGAIL CO  
 ABLE POOL MAINTENANCE  
 ACUPRESSURE CLINIC  
 ALPHA CONSULTING GROUP  
 BRIAN BOITANO ENTERPRISES  
 COASTAL MORTGAGE CO  
 CON GINNY AL TOURS  
 COWART, BROOKS E  
 DECATHLON CLUB  
 DESIGN ASSOCIATES WEST  
 DOEPFNER, BOBBY  
 HENDERSON VENTURES  
 IMAGE ARCHITECTS  
 JUDITH WOOD WORKS  
 LOS ALTOS MAIL OFFICE  
 MAHN COMPUTER CONSULTANCY INC  
 MEDALLION SERVICES INC  
 MENTES ASSOCIATES INC  
 MIKE SMITH & ASSOC  
 MONARCH BENEFIT SVC  
 PERFECTION PLUS  
 PMS SELF HELP CTR  
 RAIN GUTTER SVC OF PALO ALTO  
 SAVIANO CO  
 SCOTT TRAINING ASSOC  
 STARNET CONNECTIONS  
 THIN WITHIN  
 VISUAL EDGE SOFTWARE LTD  
 W W POSEY CO  
 WES CONSULTING INC  
 111 DUFFY, DENNIS  
 KAITEK MEDIA INC  
 SCHWARTZMAN DISTRIBUTING INC  
 121 GARDEN EQUIPMENT CLINIC  
 127 AMERICAN HOMES REALTY  
 ANDREWS, WALTER  
 HOUSE TREASURES JEWELRY REPAIR  
 LADIES NAILS  
 LANGUAGE QUEST SOFTWARE  
 LOS ALTOS GLASS & MIRROR CO  
 PEREIRA PRODUCTIONS  
 ROD INCERPI CONSTRUCTION  
 ULTRA RELAXATION

**1ST ST 1995**

**(Cont'd)**

- 127 UNIQUE WEDDINGS
- 139 CALIFORNIA AUTOMOTIVE SVC
- 141 GERARD DEVELOPMENT CORP  
OCCUPANT UNKNOWNN
- 145 WILLIAM R LARSON CONSULTANT
- 151 PEGGY, C  
PEGGYS HEALTH CTR
- 160 SAFEWAY STORES INC
- 197 PATRICIAN ANTIQUES
- 199 ALL CALIFORNIA MORTGAGE INC  
DESINGCO  
ENERGY ENVIRONMENTAL MGMT INC  
FOUR SEASONS CARPET CLEANING  
FRANK BURKHARD CO  
HARMAN MANAGEMENT CORP  
MANSELL GRAPHICS  
RUTH E MC CUTCHEON  
S L BIANCHI CO  
SHANNON, VINCENT J  
SILICON VALLEY TECH NEWS  
VOGUE HAIR DESIGN  
WESTATES PACIFIC CO
- 201 BEAD SHOP
- 209 PAULS EUROPEAN COBBLERY
- 227 APPLEWOOD PIZZA
- 230 CLOSET SHOP  
NIELSENS MARTINIZING DRY
- 235 SUZANNES MUFFINS
- 249 ALL AMERICAN FITNESS
- 288 MARIAS ANTIQUES OF LOS ALTOS
- 299 SKIPS PLACE PIZZA ETC
- 303 PLAZA CORK N BOTTLE
- 309 REITMEIRS WERKSTATT INC
- 317 LOS ALTOS TIRE SVC
- 323 BASEBALL DIAMOND  
STAMPS IN THE ATTIC
- 327 YAT SING RESTAURANT



-

**1ST ST 1992**

95	ALLSTATE INS SALES
	CRISP PUBLICITNS INC
	HEALTH CARE MKTG SV
	KAUFMANN WM INC
	SHARPE WM F ASSOCTS
100	US POSTAL SRV
101	ABLE POOL MNTNC
	ACCESS EMP BNFT SYS
	ALPHA CONSULTNG GRP
	BOITANO BRIAN ENTPS
	CHATHAM GROUP THE
	COASTAL MORTGAGE CO
	DESIGN ASSOCS WEST
	F M W ASSOCIATES
	HENDERSON VENTURES
	HOME SWEET HM PNTNG
	KILPATRICS TREE CRE
	LOS ALTOS MAIL OFC
	MAGIC 7 SOFTWRE OFC
	MEDALLION SERVS INC
	MENTES ASSOCTS INC
	QUAKEPREP
	SCOTT TRAINING ASC
	SMITH MIKE&ASSOCTS
	SOMNUS CORP
	UTILITY AUDIT SLTNS
	VISUAL EDGE SOFTWRE
	W E S CONSULTING
	WOOD JUDITH WORKS
111	KAITEK MEDIA INC
	SCHWARTZMAN DISTB
121	GARDEN EQUIP CLINIC
127	AMER HOMES
	ANDREWS, WALTER
	HOUSE OF TREAS RPR
	LADIES NAILS
	LOS ALTOS GLASS CO
	PEREIRA PRODUCTIONS
	ROD INCERPI CONST
	ULTRA RELAXATION
	UNIQUE WEDDINGS
139	CA AUTOMOTIVE SERV
141	GERARD DEVL P FIELD
145	LARSON WM R CNSLT
151	PEGGY C BOYD CNC MS
160	SAFEWAY STORES
197	PATRICIAN ANTIQUES
199	BIANCHI S L CO
	BROWN FINANCIAL GRP
	BURKHARD FRANK CO

**1ST ST 1992**

**(Cont'd)**

- 199 DESIGNCO  
ELEMENTS GRPHC DSGN  
HARMAN MANAGEMENT  
JONES BRUCE A CS  
MCCUTCHEON RUTH E  
SHANNON VINCENT J  
VOGUE HAIR DESIGN  
WESTATES PAC CO
- 201 BEAD SHOP THE
- 209 EUROPEAN COBBLERY
- 227 APPLEWOOD PIZZA
- 230 CLOSET SHOP THE  
ONE HOUR MARTINIZNG
- 235 SUZANNES MUFFINS
- 249 SPORTS LOFT
- 299 SKIPS PLACE PIZZA
- 303 PLAZA CORK N BOTTLE
- 309 REITMEIRS WERKSTATT
- 317 LOS ALTOS TIRE SERV
- 323 BASEBALL DIAMOND  
STAMPS IN THE ATTIC
- 327 YAT SING RSTRNT

## 1ST ST 1986

1ST 94022 LOS ALTOS		
1	*ADVANCED ENGR DSGN	949-3088 2
	*CARBIDE INSERTS	948-5900
	*CENTRAL VLY CHRPRCTC	949-2020 +6
	*COMPACTION ENGRG	948-5900
	*CONLISK R L	948-1471 7
	*FIREWATER CO THE	948-5900
	*FORRESTER JUDY DC	949-2020 +6
	*GETTINS FNCL GROUP	941-9321 +6
	*PENINSLA FNCL SERV	941-9321 +6
	*RECTEC INC	941-4210 7
	*WANKTECH	941-3339
	*WATERWELL CHEMICALS	948-5900
20	RAMSEY GEO	948-4660
95	*CRISP PUBLICITNS INC	949-4888 +6
	*KAUFMANN WILLIAM	948-5810 2
	*MORGAN K PUBLISHERS	941-4960 5
	*R R C EDTNG&PRDCTN	941-6351 1
	*THOMPSON ASSOCIATES	941-2550 9
100	*US POSTAL SRV	948-6000 1
101.....	BUILDING	
	*ALPHA CONSULTNG GRP	949-2322 +6
	*ALTOS ART PBLSHNG	941-1680 +6
	*AVCOM CORPORATION	948-5320 5
	*BLUE SPARKLE POOL	948-3515 +6
	*BULLINGER T R DSGNS	327-2203 +6
	*CORPORATE ART SALES	969-6181 5
	*FINE LINE INTERIORS	948-5320 5
	*GENTRY AVIATION SRV	964-1485 +6
	*LOS ALTOS MAIL OFC	948-5110 4
	*R A S A MANGMNT INC	948-5499 5
	*SAN FRAN BUSNS SYST	949-4212 +6
	*SOLUTION FINDERS	730-1330 +6
	*TIMOTHY R BULLINGER	327-2203 +6
	*TRANSITION STRATGYS	941-9922 +6
	*VOLPE ASSOCIATES	949-3680 5
101.....		
110	*QUANTIC GRAPHIC CTR	941-6000
	*QUANTYPE WORD GRPHC	941-6005 +6
111	*KAITEK MEDIA INC	948-1770 4
	*RANDALL AND COMPANY	941-3020 5
121	*GARDEN EQUIP CLINIC	948-7950
127	*LOS ALTOS GLASS CO	948-1044 8
	*TERRA STONE CO	941-1012 +6
139	*CASEYS AUTO REPAIR	948-2433
141	*GERARD DEVL P FIELD	948-1146
	*GERARD DEVL P OFC	941-4141
	*GERARD HOMES INC	941-4141
	*GERARD HOMES SALES	948-3056 1
145	*WORLD OF LEGENDS	949-1373 3
147	XXXX	00
151	BOYD PEGGY C	948-9027 5
	*BOYD PEGGY C MS CNC	948-9191 +6
	*PEGGY C BOYD CNC MS	948-9191
160	*SAFEBAY STORES STRE	941-1208 0
197	*ANNEX THE	948-4129 9
	*LOS ALTOS ANTIQUES	948-4129 1
199.....	LOS ALTOS BLDG	
	*BROWN CAROL CFP	949-1146 3
	*BULLOCK MFG	948-9080 0
35	*BURKHARD FRANK CO	941-1663
30	*CONTL CONNECTOR	948-0211
	*DOWLING ANN CS	949-3079 1
	*FINANCL RESOURCE TM	949-1146 3
	*FOUR SEASONS CARPET	737-9730 +6
	*FRANK BURKHARD CO	941-1663 1
	*HARMAN MANAGEMENT	941-5681 5
	*KELLY MICHAEL J INS	941-4927 3
	*MCCUTCHEON RUTH E	948-9297
	*MUELLER BUSINESS SV	948-7015 1
	*PRIVATE LEDGER FNCL	949-1146 3
	*SILICON VLY TCH NWS	941-1663 4
	*TRIMBLE CHARMAINE	941-1933 +6
	*VOGUE COIFFEURS	948-8263 3
	*WESTATES PAC CO	948-9694
199.....		
201	XXXX	00
230	*CLOSET SHOP THE	949-1875 2
	*DAHL DESIGNS	948-6100
	*DAHL JOHN F PLUMBNG	948-6100
	*NIELSENS MRTNZG DRY	949-0880 2
	*ONE HOUR MARTINIZNG	949-0880 2
288	*MERCURY SAVINGS	948-9011 3

## 1ST ST 1980

1ST 94022 LOS ALTOS		
1.....	BUILDING	
	A&F ASSOC	941-7865+0
	APOLLO TECH INC	854-1236 9
	BLAKE F H ASSOC	948-2188+0
	BLAKE FREDRICH H	948-2188+0
	BROESAMLE D J CO	948-2765
	CASEY JOHNSTON INC	941-6892 4
	CHONG MOON LEE&CO	948-1100+0
	CLIFTON PRECISION	941-6427+0
	COMPACTION ENGRG	948-5900 2
	CONLISK R L	948-1471 7
	CONSLDTD FINANCING	948-5822+0
1	DATAMATIC BUSNS SV	948-5822 2
1	DATAMATIC TELEX SRV	948-5822+0
	FIREWATER CO THE	948-5900
7	GAZETTE PUBLICATNS	941-3823 8
	HYSOL DIV	948-2505 4
	INSTITUTE STUDY HUM	948-9428 9
	INTELLIGENT TERMNLS	948-7033 9
1	KAUFMANN WILLIAM	948-5810 3
	LECOMTE JANE	941-3993 8
	LORD KINEMATICS	941-1154 5
4	LOS ALTOS AQTC CLB	941-5133 8
	MARKETEK INC	941-0882 2
	MERCURY TECHNOLOGY	948-5735 9
	MOVONICS CO	941-5484+0
	NATL TWN&CNTRY JNTR	948-6614+0
	ONE FIRST ST BLDG	948-5999 1
8	PHOENIX RESRCH&CHEM	948-8854 8
	PROF PRCTCE DVLPMNT	941-4664+0
	RECTEC INC	941-4210 7
	ROSENTHAL MARY A	948-5822 8
1C	ROTRON INC	948-6800 6
	SIMINOFF IRVING P	941-5773 3
	SMITH DAVID L	941-4664 7
	SMITH RICHARD L	948-1770 8
	STONE K C	948-0856 9
	T&T DISTRIBUTING	941-3917 9
	VIRTUAL MACHINE	941-0780+0
	WANKTECH	941-3339 6
1	WATERWELL CHEMICALS	948-5900 2
	WHITE SUNSTRND TOOL	941-1055 9
C	MAR SERV INTL INC	948-0622 7
1	.....	
20	RAMSEY GEO	948-4660
95	ABRAMS NED H AIA	941-9400 9
	DESIGN PROD TECH	941-9402 9
	GINN&CO	948-7000 9
	RRC EDTNG&PRDCTN	941-6351+0



## 1ST ST 1980

1ST		94022 CONT..
	THOMPSON JOHN S CO	941-2550 9
100	US PSTL LS ALTS	948-6000
101	LSALTS BLUEPRINT SP	941-6250+0
110	QUANTIC GRAPHIC CTR	941-6000 5
111	DIVERSIFIED PROPERT	948-6300+0
	GABI LALLOS DEVE	948-6300+0
	NINE PAR CO	941-5238 2
	PECOS DVLPMNT CORP	948-0407+0
121	GARDEN EQUIP CLINIC	948-7950 2
127	LOS ALTOS GLASS CO	948-1044 8
	STAINED GLASS WORKS	948-3435+0
139	CASEYS AUTO REPAIR	948-2433
141	GERARD HOMES FIELD	948-1146 5
	GERARD HOMES INC	941-4141 1
145	CAMEOS COBWEBS	948-3747 7
147	XXXX	00
151	PEGGY C BOYD	948-9191+0
	PEGGYS HEALTH STORE	948-9191 5
160	SAFeway STORES	941-1208+0
197	ANNEX THE	948-4129 9
	LSALTS ANTIQUES FRM	948-4129+0
199.....	LOS ALTOS BLDG	
	ADAMS DON&ASSOC	948-1696
305	AMER GEN LIFE INS	941-1494 5
200	BRIGGS ANSWERING SV	948-9355 2
	BULLOCK MFG	948-9080+0
335	BURKHARD FRANK CO	941-1663
330	CONTL CONNECTOR	948-0211
219	CORNELL DUBILIER DV	941-3399
302	FASHION CNTR COIFFR	948-7311
355	GENTRY R Y MRS CS	948-7448 6
212	HARMAN MANAGEMENT	941-5681
203	MCCUTCHEON R CS	948-9297 3
300	TAKAMOTO D AIA&ASC	941-6120 5
204	TIMES MIRROR PRESS	948-7015 9
305	WESTATES PACIFIC	948-9355
305	WESTATES PACIFIC CO	948-9694 2
199.....		
201	PETERSON BRKE&WHEEL	948-8711
	T & K AUTOMOTIVE	941-5597 9
211	CRACKED CROCK ANTQS	948-6044 3
230	DAHL DESIGNRS A DIV	948-6100
	DAHL DESIGNS	948-6100 9
	DAHL DESIGNS	948-4300+0
	DAHL JOHN PLMBG HTG	948-6100 6
	NORGE CLEANERS	948-3348+0
	NORGE LAUNDRY&CLNN	948-9817
288	SANDIEGO FED SVG&LN	948-9011 6

## 1ST ST 1975

1ST 94022 LOS ALTOS

## 1....BUILDING

\*ADAMSON ASSOCIATES 941-7444+5  
 \*ALLIED AUTO RENTAL 941-4009  
 7 \*BOISSEVAIN JAN G J 948-8401  
 \*BROESAMLE D J CO 948-2765  
 \*CAL PROPERTIES 941-2133 3  
 \*CASEY ASSOCIATES 941-6892 4  
 \*COMPACTION ENGRG 948-5900 2  
 1 \*DATAMATIC BUSNS SV 948-5822 2  
 \*FAR WSTRN NATL AGCY 941-4009+5  
 \*FIREWATER CO THE 948-5900  
 \*GENERAL BUSINESS SV 941-1130 3  
 \*GOFORTH CO THE 941-1414+5  
 \*HORNE ASSOCIATES 948-0788+5  
 \*HYSOL DIV 948-2505 4  
 \*I C METALS CORP 941-5520+5  
 \*KAUFMANN WILLIAM 948-5810 3  
 \*LORD KINEMATICS 941-1154+5  
 \*LOS ALTS AQUATIC CB 941-5133+5  
 \*MARKETEK INC 941-0882 2  
 \*MINEAR CO 941-8780 4  
 \*ONE FIRST STREET 948-5999 1  
 \*PARSONS&MEISTER INC 941-4745 4  
 \*PECOS DEVELOPMENT 948-0407 4  
 \*SHANNON ASSOCIATES 941-2217  
 \*SIMINOFF IRVING P 941-5773 3  
 \*SUNDSTRAND MCH TOOL 941-1055  
 \*TURF&TREE SPECLSTS 941-3917+5  
 1 \*WATERWELL CHEMICALS 948-5900 2  
 \*WESTATES SALES 948-0270 3  
 1.....  
 20 RAMSEY GEO 948-4660  
 95 \*DONS GULF SERVICE 968-4000 2  
 \*GULF SERVICE DONS 968-4000 1  
 100 \*US POST OFFICE 948-6000  
 101 XXXX 00  
 110 \*FRAUMAN ASSOCIATES 941-0660 2  
 \*POWERTECH INC 941-6200 3  
 \*QUANTIC ART STUDIOS 941-6000+5  
 \*T C ASSOCIATES 948-8881 2  
 \*WESTEC ELECTRONICS 948-8880  
 \*WESTLAB SALES CORP 948-8885 2  
 111 \*BARRETT&ASSOCIATES 941-8090 2  
 \*NINE PAR CO 941-5238 2  
 121 \*GARDEN EQUIP CLINIC 948-7950 2  
 127 \*DEANE GREGORY H 941-3456 4  
 FALLS CHARLES H 941-5522 4  
 \*GLASS REPLACEMENT 321-5200  
 KORCH LORETTA K 941-1333 4  
 \*LOS ALTOS GLASS CO 948-1044  
 MALLOY KATHLEEN 941-4562+5  
 139 \*CASEYS AUTO REPAIR 948-2433

## 1ST ST 1975

..1ST 94022 CONT..  
 141\*GERARD HMS SPRNTNDT948-1146+5  
     \*GERARD HOMES INC 941-4141 1  
 145\*PUMP HOUSE 948-3747  
 147 BROOKS RONALD S 948-8373+5  
 151\*PEGGYS HEALTH STORE948-9191+5  
 197\*MERIT MC BRIDE RLTR948-8910  
 199....LOS ALTOS BLDG  
     \*ADAMS DON&ASSOC 948-1696  
     \*AMER CAN CO PRINTNG948-7015 4  
     \*AMER GEN LIFE INS 941-1494+5  
 204 \*APPLIED INSTRUMENTS941-5928  
     \*BOSHOLM PAUL W AIA 941-2324+5  
 200 \*BRIGGS ANSWERING SV948-9355 2  
 308 \*BURKHARD FRANK CO 941-1663  
     \*CHILTON CO 941-6655  
     \*CONTINENTAL CNNCTR 948-0211  
 219 \*CORNELL DUBILIER DV941-3399  
 302 \*FASHION CNTR COIFFR948-7311  
     \*FOOTHILL CREDIT SV 941-6333  
     \*HARMAN MANAGEMENT 941-5681  
     \*IM PAC COMPANY 941-1234+5  
     \*INDIAN HERITG FNDTN941-6402 4  
     \*MCCUTCHEON R CS 948-9297 3  
     \*NATL HERITAGE FNDTN941-6400+5  
     \*SAM DICK INDUSTRIES948-9694 4  
     \*TAKAMOTO D AIA&ASC 941-6120+5  
     \*TRANSERVICE CORP 941-6402+5  
     \*VELTEN&PULVER INC 948-1698 3  
 305 \*WESTATES PACIFIC 948-9355  
 305 \*WESTATES PACIFIC CO948-9694 2  
 199.....  
 201\*CROWN AUTO ELECTRIC948-5057  
     \*LOS ALTOS CRWN ELEC948-5057 2  
     \*PETERSON BRKE&WHEEL948-8711  
 211\*CRACKED CROCK ANTQS948-6044 3  
 230\*NORGE EQPD LNDY&CLG948-9817  
 288\*BROCHETTERIE 948-0222 4  
     \*OLD STA HS BRCHTTRE948-0222 4  
     \*STATION HS BRCHTTRE948-0222 4



Regis.los Altos

101-151 First Street

Los Altos, CA 94022

Inquiry Number: 4940437.12

May 23, 2017

## The EDR Aerial Photo Decade Package



6 Armstrong Road, 4th floor  
Shelton, CT 06484  
Toll Free: 800.352.0050  
[www.edrnet.com](http://www.edrnet.com)

**Site Name:**

Regis.los Altos  
 101-151 First Street  
 Los Altos, CA 94022  
 EDR Inquiry # 4940437.12

**Client Name:**

WEST  
 711 Grand Avenue  
 San Rafael, CA 94901  
 Contact: Peter Morris



Environmental Data Resources, Inc. (EDR) Aerial Photo Decade Package is a screening tool designed to assist environmental professionals in evaluating potential liability on a target property resulting from past activities. EDR's professional researchers provide digitally reproduced historical aerial photographs, and when available, provide one photo per decade.

**Search Results:**

<u>Year</u>	<u>Scale</u>	<u>Details</u>	<u>Source</u>
2012	1"=500'	Flight Year: 2012	USDA/NAIP
2010	1"=500'	Flight Year: 2010	USDA/NAIP
2009	1"=500'	Flight Year: 2009	USDA/NAIP
2006	1"=500'	Flight Year: 2006	USDA/NAIP
2005	1"=500'	Flight Year: 2005	USDA/NAIP
1998	1"=500'	Flight Date: August 27, 1998	USDA
1991	1"=500'	Acquisition Date: October 30, 1991	USGS/DOQQ
1982	1"=500'	Flight Date: July 05, 1982	USDA
1974	1"=500'	Flight Date: June 26, 1974	USGS
1968	1"=500'	Flight Date: June 14, 1968	USGS
1963	1"=500'	Flight Date: June 24, 1963	USGS
1956	1"=500'	Flight Date: July 02, 1956	USDA
1950	1"=500'	Flight Date: April 03, 1950	USDA
1948	1"=500'	Flight Date: September 26, 1948	USDA
1939	1"=500'	Flight Date: August 01, 1939	USDA

**When delivered electronically by EDR, the aerial photo images included with this report are for ONE TIME USE ONLY. Further reproduction of these aerial photo images is prohibited without permission from EDR. For more information contact your EDR Account Executive.**

**Disclaimer - Copyright and Trademark Notice**

This Report contains certain information obtained from a variety of public and other sources reasonably available to Environmental Data Resources, Inc. It cannot be concluded from this Report that coverage information for the target and surrounding properties does not exist from other sources. NO WARRANTY EXPRESSED OR IMPLIED, IS MADE WHATSOEVER IN CONNECTION WITH THIS REPORT. ENVIRONMENTAL DATA RESOURCES, INC. SPECIFICALLY DISCLAIMS THE MAKING OF ANY SUCH WARRANTIES, INCLUDING WITHOUT LIMITATION, MERCHANTABILITY OR FITNESS FOR A PARTICULAR USE OR PURPOSE. ALL RISK IS ASSUMED BY THE USER. IN NO EVENT SHALL ENVIRONMENTAL DATA RESOURCES, INC. BE LIABLE TO ANYONE, WHETHER ARISING OUT OF ERRORS OR OMISSIONS, NEGLIGENCE, ACCIDENT OR ANY OTHER CAUSE, FOR ANY LOSS OF DAMAGE, INCLUDING, WITHOUT LIMITATION, SPECIAL, INCIDENTAL, CONSEQUENTIAL, OR EXEMPLARY DAMAGES. ANY LIABILITY ON THE PART OF ENVIRONMENTAL DATA RESOURCES, INC. IS STRICTLY LIMITED TO A REFUND OF THE AMOUNT PAID FOR THIS REPORT. Purchaser accepts this Report "AS IS". Any analyses, estimates, ratings, environmental risk levels or risk codes provided in this Report are provided for illustrative purposes only, and are not intended to provide, nor should they be interpreted as providing any facts regarding, or prediction or forecast of, any environmental risk for any property. Only a Phase I Environmental Site Assessment performed by an environmental professional can provide information regarding the environmental risk for any property. Additionally, the information provided in this Report is not to be construed as legal advice.

Copyright 2017 by Environmental Data Resources, Inc. All rights reserved. Reproduction in any media or format, in whole or in part, of any report or map of Environmental Data Resources, Inc., or its affiliates, is prohibited without prior written permission.

Environmental Data Resources, Inc. is a registered trademark of Environmental Data Resources, Inc. All other trademarks are the property of their respective owners.



INQUIRY #: 4940437.12

YEAR: 2012

— = 500'





INQUIRY #: 4940437.12

YEAR: 2010

— = 500'





INQUIRY #: 4940437.12

YEAR: 2009

— = 500'







INQUIRY #: 4940437.12

YEAR: 2006

 = 500'





INQUIRY #: 4940437.12

YEAR: 2005

— = 500'





INQUIRY #: 4940437.12

YEAR: 1998

 = 500'





INQUIRY #: 4940437.12

YEAR: 1991

— = 500'





INQUIRY #: 4940437.12

YEAR: 1982

 = 500'





INQUIRY #: 4940437.12

YEAR: 1974

— = 500'





INQUIRY #: 4940437.12

YEAR: 1968

 = 500'





INQUIRY #: 4940437.12

YEAR: 1963

— = 500'








INQUIRY #: 4940437.12

YEAR: 1956

 = 500'





INQUIRY #: 4940437.12

YEAR: 1950

 = 500'





INQUIRY #: 4940437.12

YEAR: 1948

— = 500'



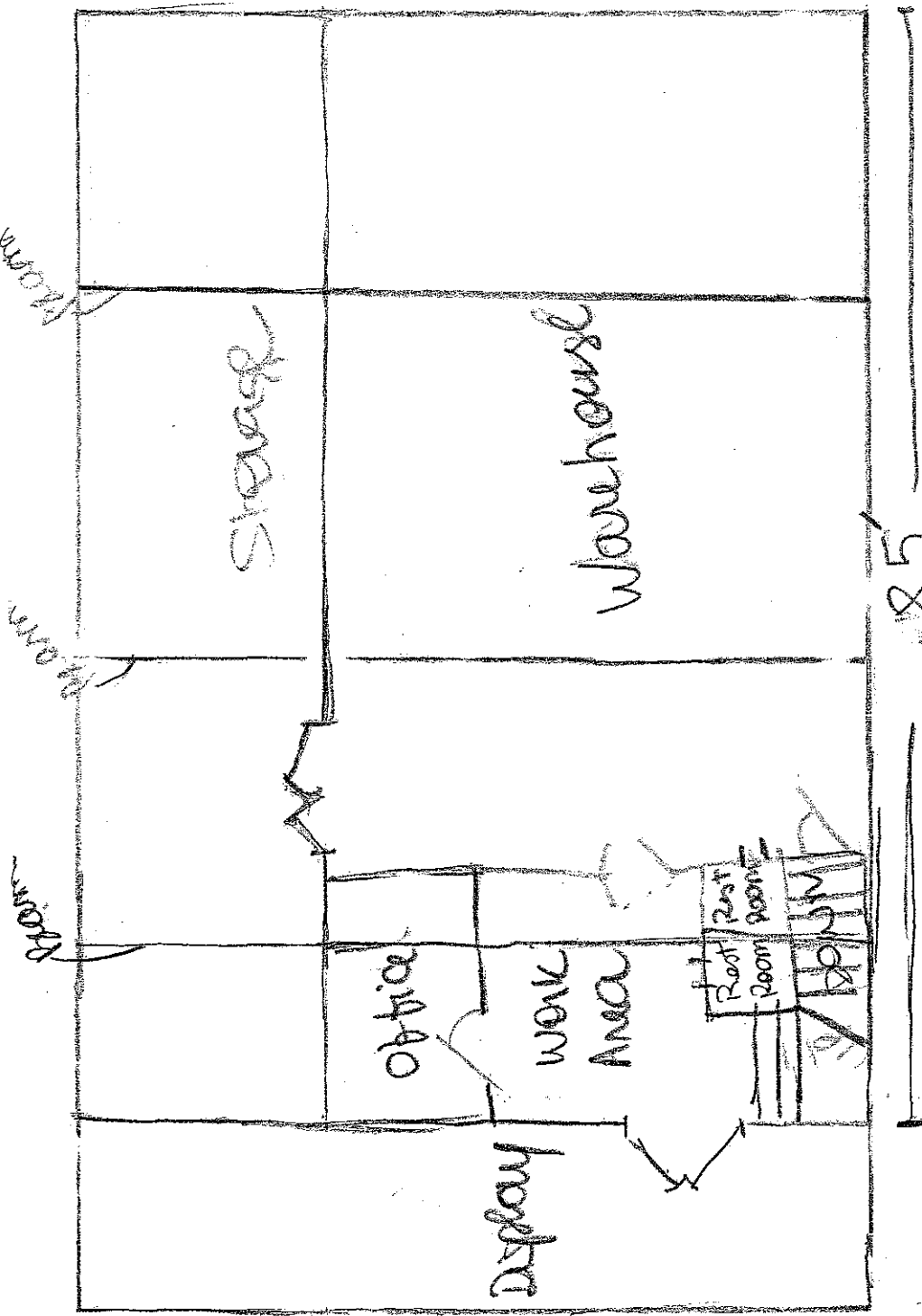


INQUIRY #: 4940437.12

YEAR: 1939

 = 500'

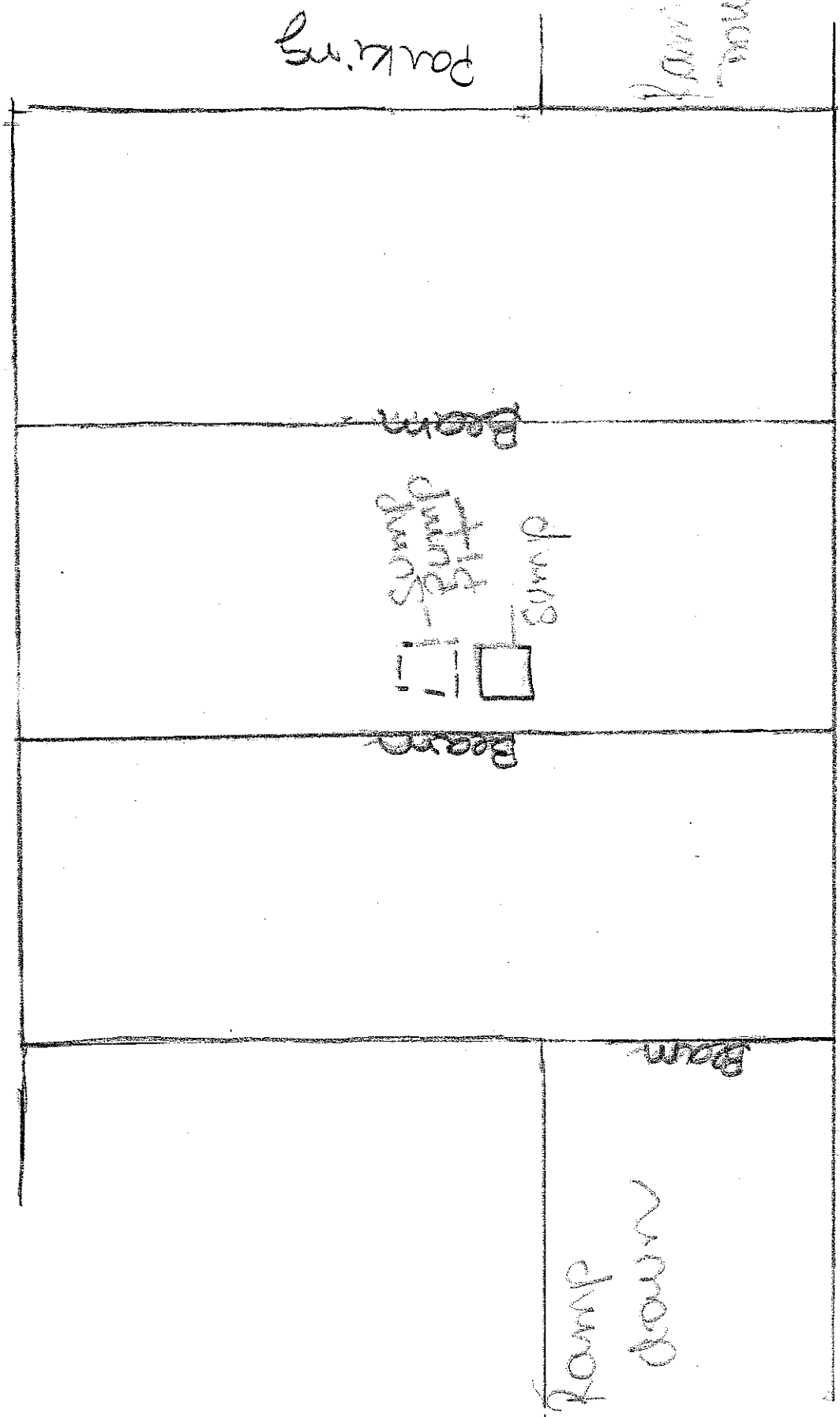




Los Altos Gear  
 First Floor Plan  
 125 1st Street  
 Palo Alto, CA

NTS





Ramp down  
parking

Beam

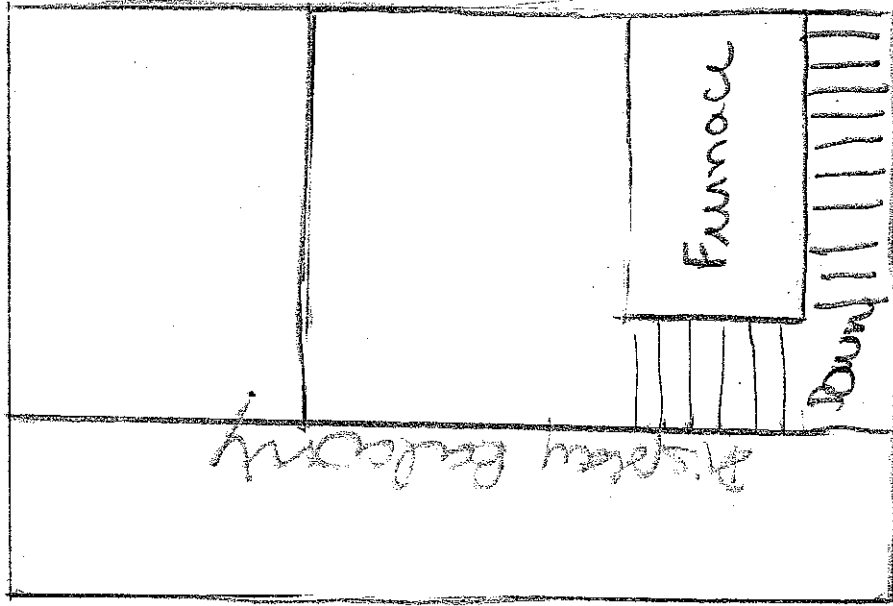
filled drums  
dump

Beam

Beam

Ramp down

Basement found. Plan  
has kitchen stairs on  
121st Street  
991216  
NTS



23.6'

Morganimo Plan

Los Altos Glass Co.

125 1st Street

Los Altos, CA

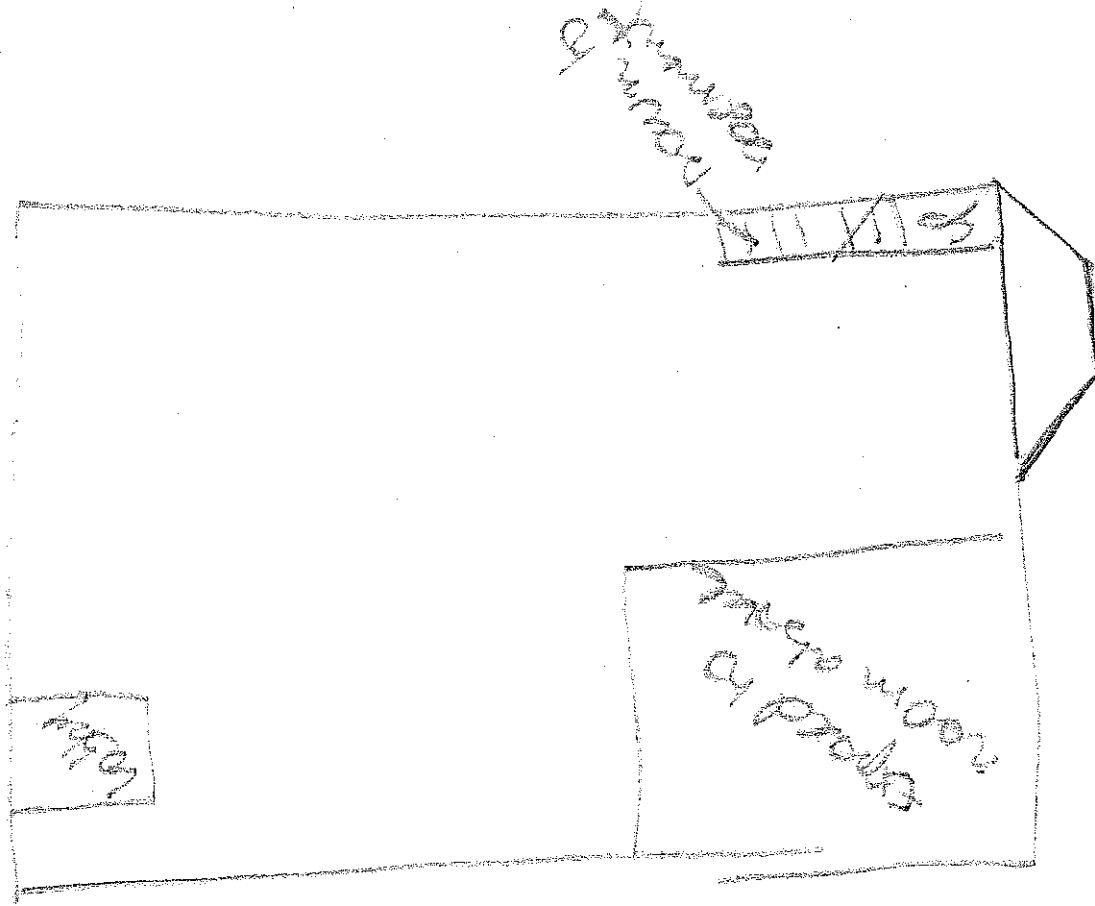
↑ N

NTS

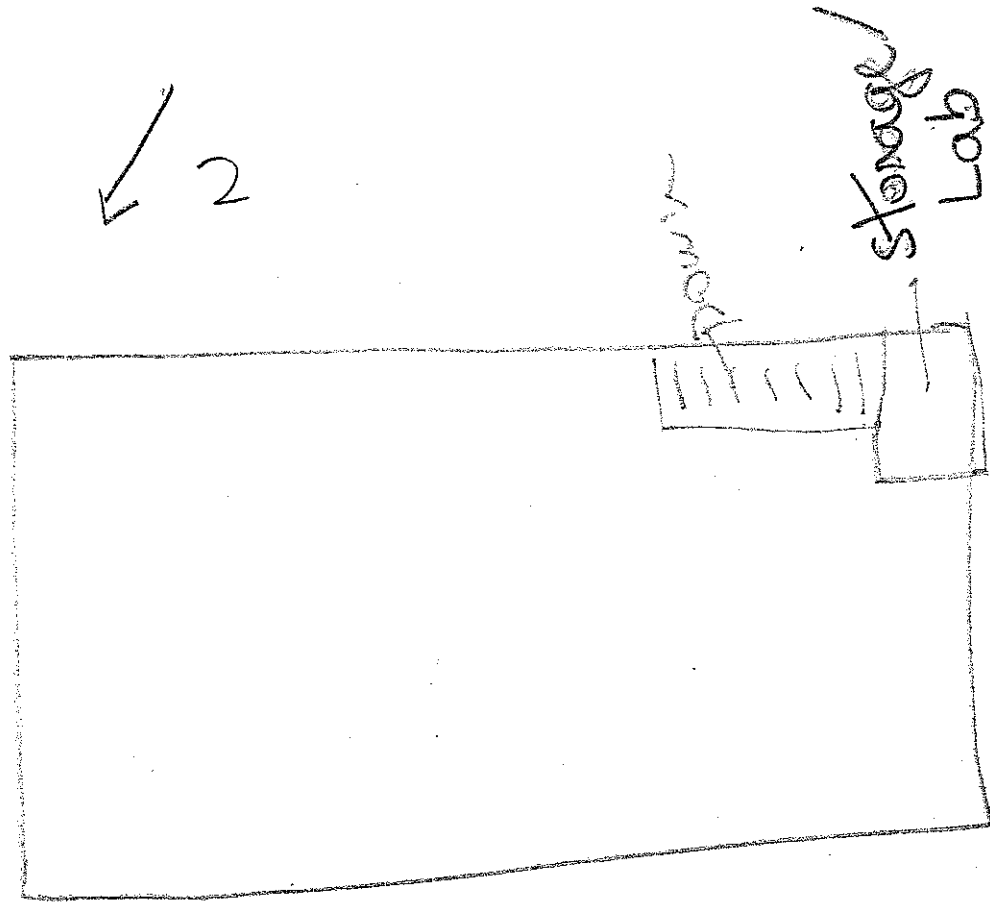
9/11/96

125 1/4 Street, Los Altos, CA  
Los Altos 6200's

Mapleview



Second level



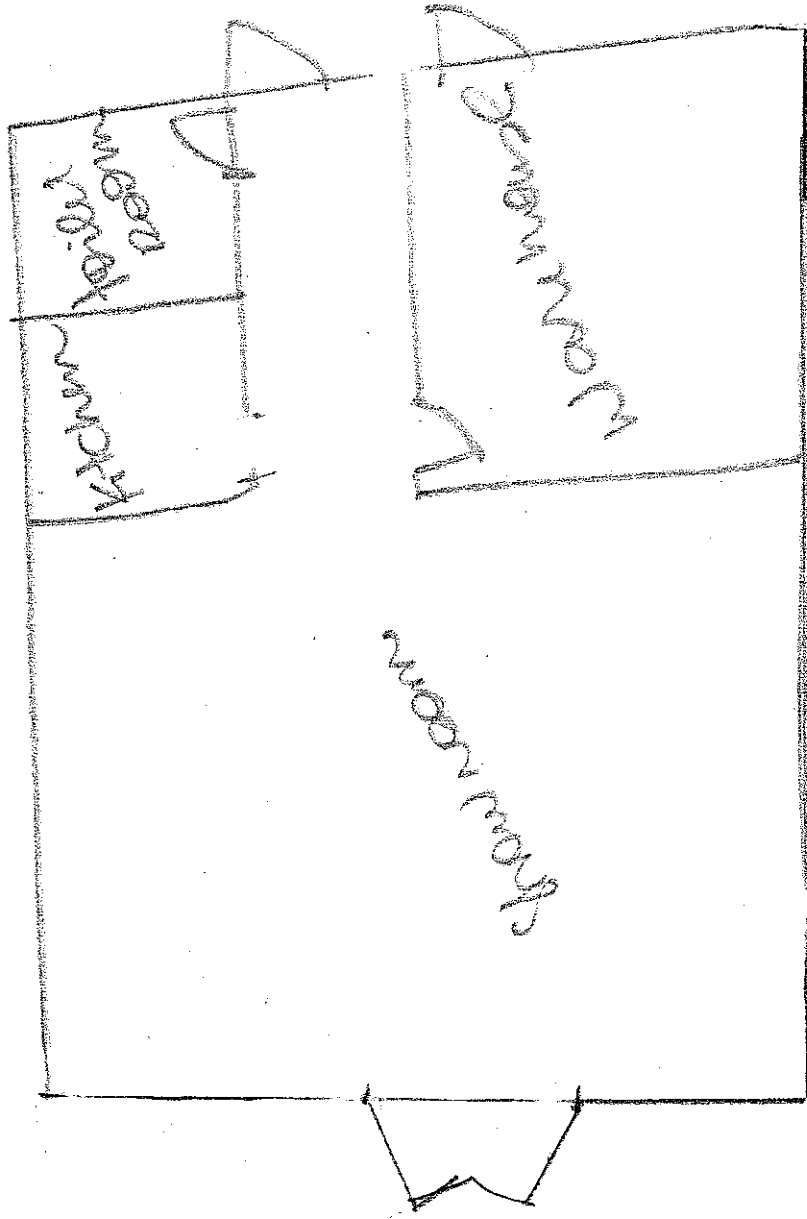
NITS



City Limits Floor Plan

129 First Street

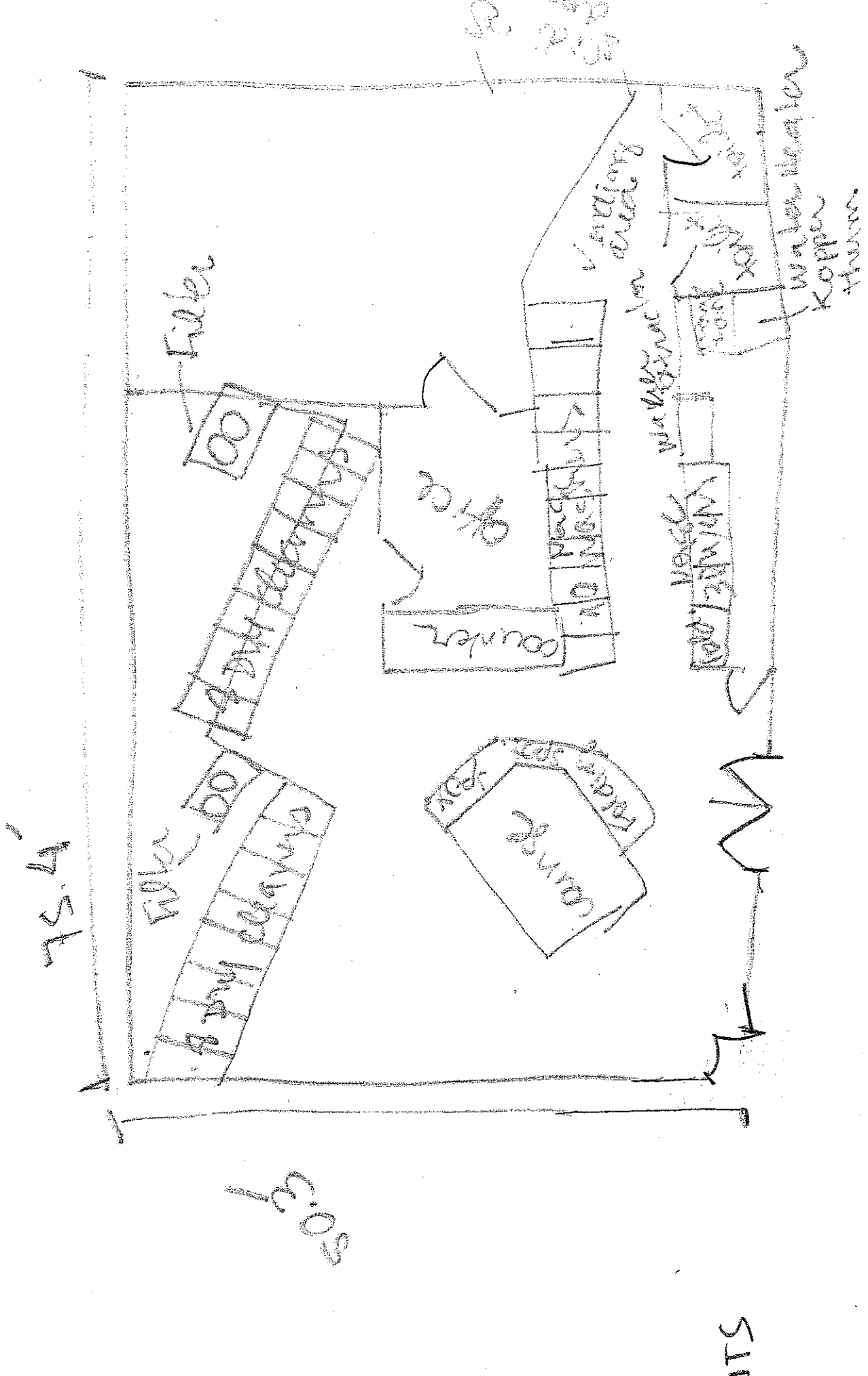
Los Altos, CA

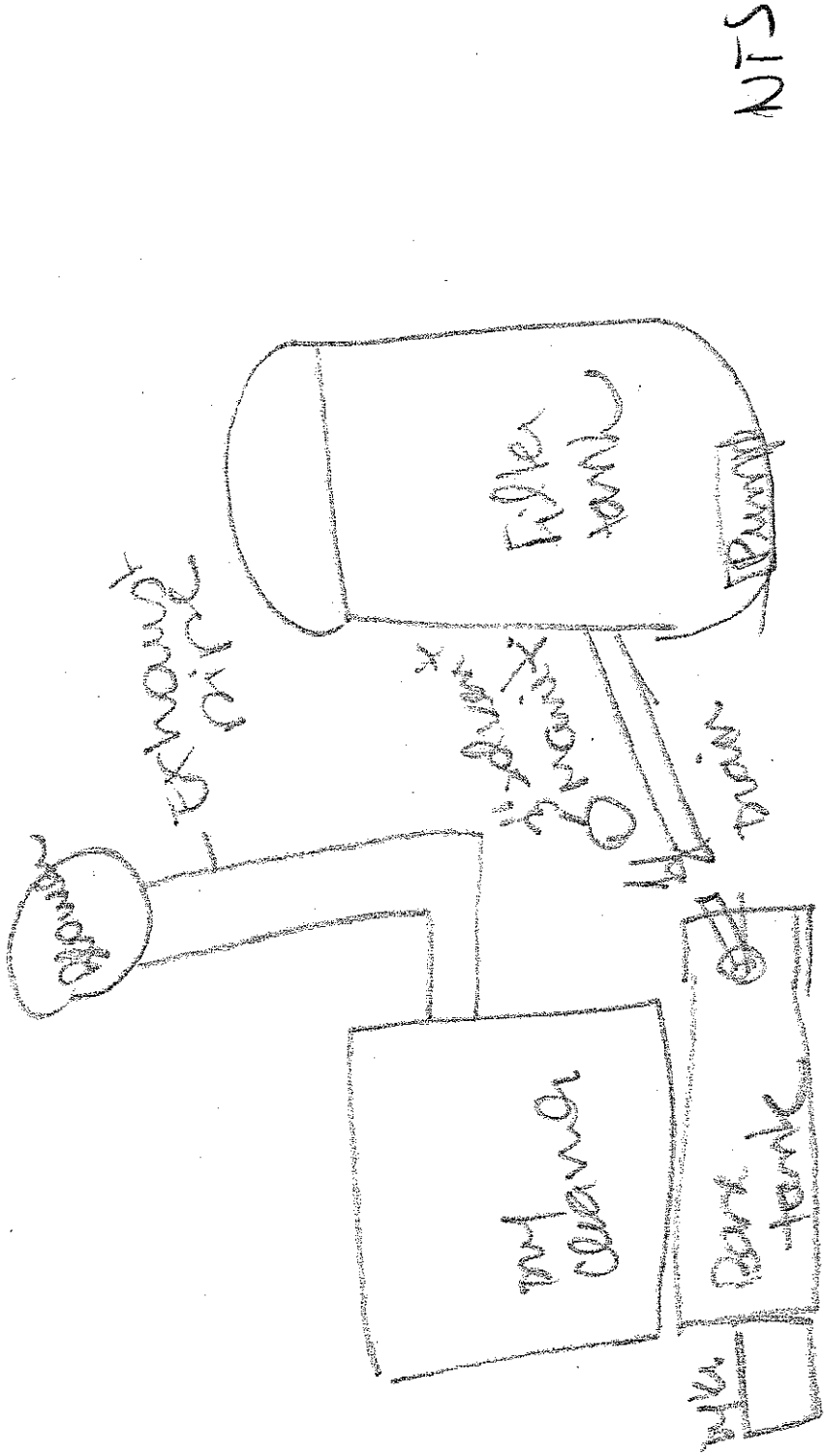


2008

NIS

Village  
 Suvarnabhumi  
 Bangkok  
 10110  
 Thailand





Verge Laundry and Dry cleaning Village  
 230 1st street  
 Los Altos, CA



**Styler's Floor Covering, Inc.**  
2249 Grant Rd.  
Los Altos, CA 94024  
Tel. (650) 961-8910 Fax (650) 961-9586

Fire Department  
Santa Clara County  
14700 Winchester Blvd.  
Los Gatos, Ca 95032

8/11/08



408-378-4010  
408-378-9342 Fax

RE: 129 First Street Los Altos

Per planning review comments, there will be no high pile storage in warehouse. As per fire inspector, items 2 and 3 are removed.

Please call Mike Herbert at 650-814-9157 with any questions.

Shelli Herbert



RECEIVED  
8/11/08  
SANTA CLARA COUNTY  
FIRE DEPT.

**CARPET • VINYL • WINDOW COVERINGS • HARDWOOD • LAMINATES**





# FIRE DEPARTMENT SANTA CLARA COUNTY

14700 Winchester Blvd., Los Gatos, CA 95032-1818  
(408) 378-4010 • (408) 378-9342 (fax) • www.sccfd.org



Internationally Accredited  
Agency

PLAN  
REVIEW  
No.  
BLDG  
PERMIT No.

**07 0404**

## PLAN REVIEW COMMENTS

CODE/SEC.	SHEET	NO.	REQUIREMENT
			<b>The scope of the project consists of a new 2,620.5 square foot Mercantile Occupancy of Type V- N construction.</b>
CBC, Table 5A	A0.1	1.	A site visit was conducted this afternoon and it appears there are several unprotected openings in the existing building to the North (which would not be allowed). There is the possibility that the openings are only a architectural feature on the exterior facade. However, the architect shall provide our Office with documentation on how the openings will be protected or why protection is not required.
CFC, Article 81	A2.1	2.	Since the owner is proposing to install a storage system in excess of 12' in height (proposing 14') the entire warehouse storage area is required to comply with Article 81(High Piled Combustible Storage) of the California Fire Code.
CFC, 8102.4	A2.1/ A0.3	3.	An approved automatic fire-detection system shall be installed throughout the high-piled storage warehouse. The system shall be monitored and shall be in designed in accordance with Section 1006 of the California Fire Code. The proposed smoke detector for HVAC fan shutdown shall be tied into the fire alarm system.
CFC, 8101.6.2.1	A2.1	4.	Approved "NO SMOKING" signs shall be conspicuously posted within the warehouse.
CBC, 1003.1.8	A2.1	5.	Exit doors shall be operable from the inside without the use of a key, thumb turn, or any special knowledge or effort. Manually operated edge-or surface mounted flush bolts and surface bolts shall not be used on exit doors.
UFC 902.4	A2.1	6.	The building shall be equipped with a permanently installed emergency access key box (Knox-Box), conforming to Fire Department Standard Detail and Specification K-1. Contact Deputy Fire Marshal Fred Amadkani @ 408-341-4423 to obtain an application. At time of final inspection, access keys shall be provided.

City	PLANS	SPECS	NEW	RMOL	AS	OCCUPANCY	CONST. TYPE	ApplicantName	DATE	PAGE
LOS	<input checked="" type="checkbox"/>	<input type="checkbox"/>	<input checked="" type="checkbox"/>	<input type="checkbox"/>	<input type="checkbox"/>			John Hamblin	2/22/2007	1 OF 2
SEC/FLOOR	AREA		LOAD	DESCRIPTION		BY				
				Commercial Construction		Tomlin, Jake				
NAME OF PROJECT						LOCATION				
STYLER'S FLOOR COVERING						129 First St				

Organized as the Santa Clara County Central Fire Protection District

Serving Santa Clara County and the communities of Campbell, Cupertino, Los Altos, Los Altos Hills, Los Gatos, Monte Sereno, Morgan Hill, and Saratoga



# FIRE DEPARTMENT SANTA CLARA COUNTY

14700 Winchester Blvd., Los Gatos, CA 95032-1818  
(408) 378-4010 • (408) 378 9342 (fax) • www.sccfd.org



Internationally Accredited  
Agency

PLAN  
REVIEW  
No.  
BLDG  
PERMIT No.

**07 0404**

## PLAN REVIEW COMMENTS

CODE/SEC.	SHEET	NO.	REQUIREMENT
SCCFD Standard		7.	As noted in the DRC conditions all new commercial buildings shall comply with standard specification SI-7 for construction site fire safety.
			<b>Plans are approved, subject to the above comments. OK to issue Building Permit.</b>

City	PLANS	SPECS	NEW	HMDL	AS	OCCUPANCY	CONST. TYPE	ApplicantName	DATE	PAGE
LOS	<input checked="" type="checkbox"/>	<input type="checkbox"/>	<input checked="" type="checkbox"/>	<input type="checkbox"/>	<input type="checkbox"/>			John Hamblin	2/22/2007	2 OF 2
SEC./FLOOR	AREA	LOAD	DESCRIPTION	BY						
			Commercial Construction	Tomlin, Jake						
NAME OF PROJECT								LOCATION		
STYLER'S FLOOR COVERING								129 First St		

Organized as the Santa Clara County Central Fire Protection District  
Serving Santa Clara County and the communities of Campbell, Cupertino, Los Altos,  
Los Altos Hills, Los Gatos, Monte Sereno, Morgan Hill, and Saratoga





Regis.los Altos

101-151 First Street

Los Altos, CA 94022

Inquiry Number: 4940437.4

May 23, 2017

# EDR Historical Topo Map Report

with QuadMatch™



6 Armstrong Road, 4th floor  
Shelton, CT 06484  
Toll Free: 800.352.0050  
[www.edrnet.com](http://www.edrnet.com)

# EDR Historical Topo Map Report

05/23/17

**Site Name:**

Regis.los Altos  
101-151 First Street  
Los Altos, CA 94022  
EDR Inquiry # 4940437.4

**Client Name:**

WEST  
711 Grand Avenue  
San Rafael, CA 94901  
Contact: Peter Morris



EDR Topographic Map Library has been searched by EDR and maps covering the target property location as provided by WEST were identified for the years listed below. EDR's Historical Topo Map Report is designed to assist professionals in evaluating potential liability on a target property resulting from past activities. EDR's Historical Topo Map Report includes a search of a collection of public and private color historical topographic maps, dating back to the late 1800s.

**Search Results:**

**Coordinates:**

<b>P.O.#</b>	NA	<b>Latitude:</b>	37.379782 37° 22' 47" North
<b>Project:</b>	Regis.Los Altos	<b>Longitude:</b>	-122.118899 -122° 7' 8" West
		<b>UTM Zone:</b>	Zone 10 North
		<b>UTM X Meters:</b>	578006.09
		<b>UTM Y Meters:</b>	4137368.32
		<b>Elevation:</b>	188.11' above sea level

**Maps Provided:**

2012	1948
1997, 1999	1947
1994, 1995	1943
1980, 1981	1902
1973	1899
1968	1897
1961	
1953, 1955	

**Disclaimer - Copyright and Trademark Notice**

This Report contains certain information obtained from a variety of public and other sources reasonably available to Environmental Data Resources, Inc. It cannot be concluded from this Report that coverage information for the target and surrounding properties does not exist from other sources. NO WARRANTY EXPRESSED OR IMPLIED, IS MADE WHATSOEVER IN CONNECTION WITH THIS REPORT. ENVIRONMENTAL DATA RESOURCES, INC. SPECIFICALLY DISCLAIMS THE MAKING OF ANY SUCH WARRANTIES, INCLUDING WITHOUT LIMITATION, MERCHANTABILITY OR FITNESS FOR A PARTICULAR USE OR PURPOSE. ALL RISK IS ASSUMED BY THE USER. IN NO EVENT SHALL ENVIRONMENTAL DATA RESOURCES, INC. BE LIABLE TO ANYONE, WHETHER ARISING OUT OF ERRORS OR OMISSIONS, NEGLIGENCE, ACCIDENT OR ANY OTHER CAUSE, FOR ANY LOSS OF DAMAGE, INCLUDING, WITHOUT LIMITATION, SPECIAL, INCIDENTAL, CONSEQUENTIAL, OR EXEMPLARY DAMAGES. ANY LIABILITY ON THE PART OF ENVIRONMENTAL DATA RESOURCES, INC. IS STRICTLY LIMITED TO A REFUND OF THE AMOUNT PAID FOR THIS REPORT. Purchaser accepts this Report "AS IS". Any analyses, estimates, ratings, environmental risk levels or risk codes provided in this Report are provided for illustrative purposes only, and are not intended to provide, nor should they be interpreted as providing any facts regarding, or prediction or forecast of, any environmental risk for any property. Only a Phase I Environmental Site Assessment performed by an environmental professional can provide information regarding the environmental risk for any property. Additionally, the information provided in this Report is not to be construed as legal advice.

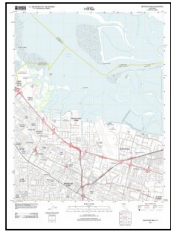
Copyright 2017 by Environmental Data Resources, Inc. All rights reserved. Reproduction in any media or format, in whole or in part, of any report or map of Environmental Data Resources, Inc., or its affiliates, is prohibited without prior written permission.

EDR and its logos including the EDR logo and the EDR logo are trademarks of Environmental Data Resources, Inc. All other trademarks are the property of their respective owners.

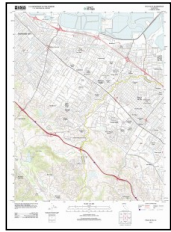
## Topo Sheet Key

Map of Mountain View and Palo Alto showing source sheets for 2012, 1997, 1999, 1994, 1995, 1980, and 1981.

### 2012 Source Sheets



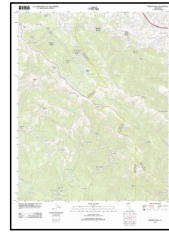
Mountain View  
2012  
7.5-minute, 24000



Palo Alto  
2012  
7.5-minute, 24000

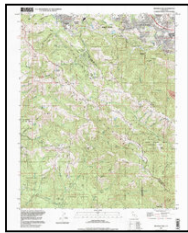


Cupertino  
2012  
7.5-minute, 24000

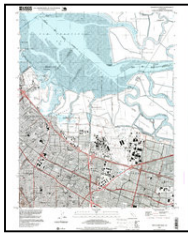


Mindego Hill  
2012  
7.5-minute, 24000

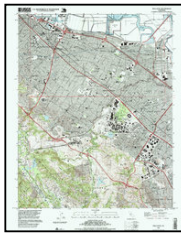
### 1997, 1999 Source Sheets



Mindego Hill  
1997  
7.5-minute, 24000  
Aerial Photo Revised 1991



Mountain View  
1997  
7.5-minute, 24000  
Aerial Photo Revised 1997



Palo Alto  
1999  
7.5-minute, 24000  
Aerial Photo Revised 1999

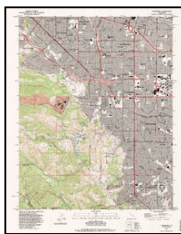
### 1994, 1995 Source Sheets



Palo Alto  
1994  
7.5-minute, 24000  
Aerial Photo Revised 1991



Mountain View  
1995  
7.5-minute, 24000  
Aerial Photo Revised 1991



Cupertino  
1995  
7.5-minute, 24000  
Aerial Photo Revised 1991

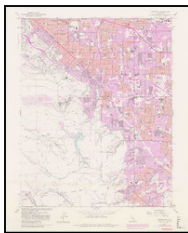


Mindego Hill  
1995  
7.5-minute, 24000  
Aerial Photo Revised 1991

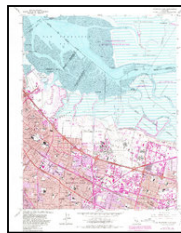
### 1980, 1981 Source Sheets



Mindego Hill  
1980  
7.5-minute, 24000  
Aerial Photo Revised 1978



Cupertino  
1980  
7.5-minute, 24000  
Aerial Photo Revised 1979



Mountain View  
1981  
7.5-minute, 24000  
Aerial Photo Revised 1979

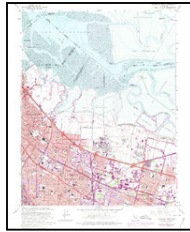
## Topo Sheet Key

Map of Mountain View, California, showing the location of the four source sheets: Mindogo Hill, Mountain View, Palo Alto, and Cupertino.

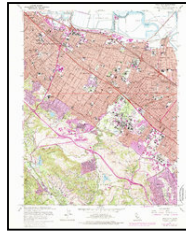
### 1973 Source Sheets



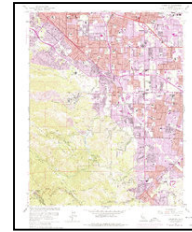
Mindogo Hill  
1973  
7.5-minute, 24000  
Aerial Photo Revised 1968



Mountain View  
1973  
7.5-minute, 24000  
Aerial Photo Revised 1973

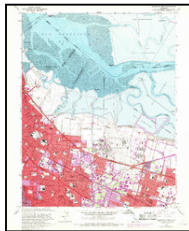


Palo Alto  
1973  
7.5-minute, 24000  
Aerial Photo Revised 1973



Cupertino  
1973  
7.5-minute, 24000  
Aerial Photo Revised 1973

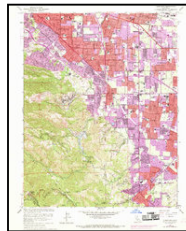
### 1968 Source Sheets



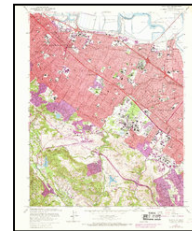
Mountain View  
1968  
7.5-minute, 24000  
Aerial Photo Revised 1968



Mindogo Hill  
1968  
7.5-minute, 24000  
Aerial Photo Revised 1968

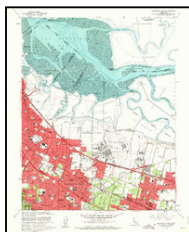


Cupertino  
1968  
7.5-minute, 24000  
Aerial Photo Revised 1968

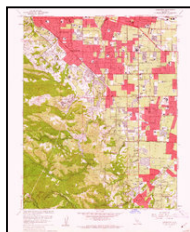


Palo Alto  
1968  
7.5-minute, 24000  
Aerial Photo Revised 1968

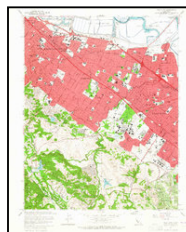
### 1961 Source Sheets



Mountain View  
1961  
7.5-minute, 24000  
Aerial Photo Revised 1960



Cupertino  
1961  
7.5-minute, 24000  
Aerial Photo Revised 1960

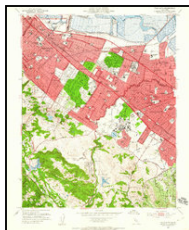


Palo Alto  
1961  
7.5-minute, 24000  
Aerial Photo Revised 1960

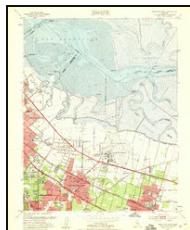


Mindogo Hill  
1961  
7.5-minute, 24000  
Aerial Photo Revised 1960

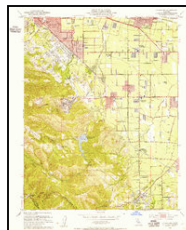
### 1953, 1955 Source Sheets



Palo Alto  
1953  
7.5-minute, 24000  
Aerial Photo Revised 1948



Mountain View  
1953  
7.5-minute, 24000  
Aerial Photo Revised 1948



Cupertino  
1953  
7.5-minute, 24000  
Aerial Photo Revised 1948

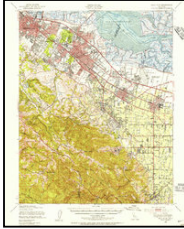


Mindogo Hill  
1955  
7.5-minute, 24000  
Aerial Photo Revised 1953

## Topo Sheet Key

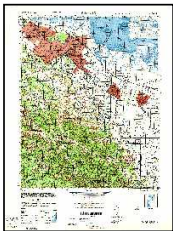
Source Maps of the Mountains and Plateaus of California and Oregon

### 1948 Source Sheets



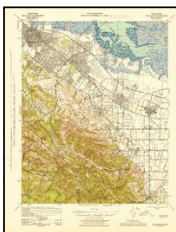
Palo Alto  
1948  
15-minute, 62500  
Aerial Photo Revised 1948

### 1947 Source Sheets



PALO ALTO  
1947  
15-minute, 50000

### 1943 Source Sheets



Palo Alto  
1943  
15-minute, 62500  
Aerial Photo Revised 1940

### 1902 Source Sheets

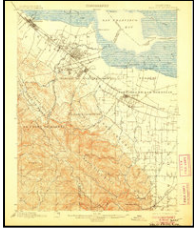


Santa Cruz  
1902  
30-minute, 125000

## Topo Sheet Key

Source Materials and Methods of Derivation of Topographic Maps

### 1899 Source Sheets

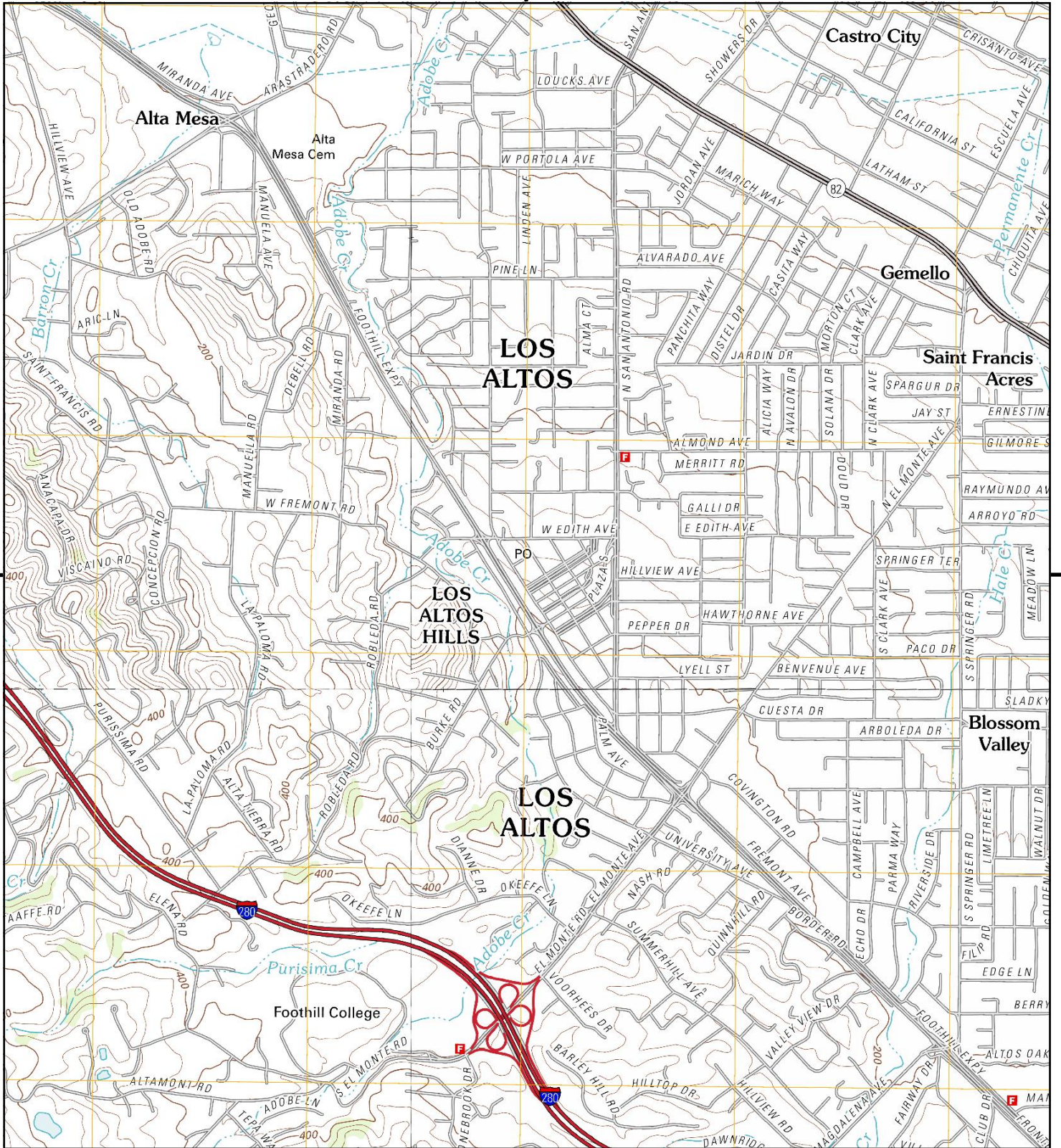


Palo Alto  
1899  
15-minute, 62500

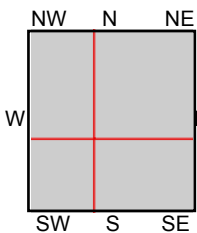
### 1897 Source Sheets



Palo Alto  
1897  
15-minute, 62500



Short  Medium  Standard  Topographic  
 Orange  Streets



TP, Mountain View, 2012, 7.5-minute  
 SE, Cupertino, 2012, 7.5-minute  
 SW, Mindego Hill, 2012, 7.5-minute  
 NW, Palo Alto, 2012, 7.5-minute

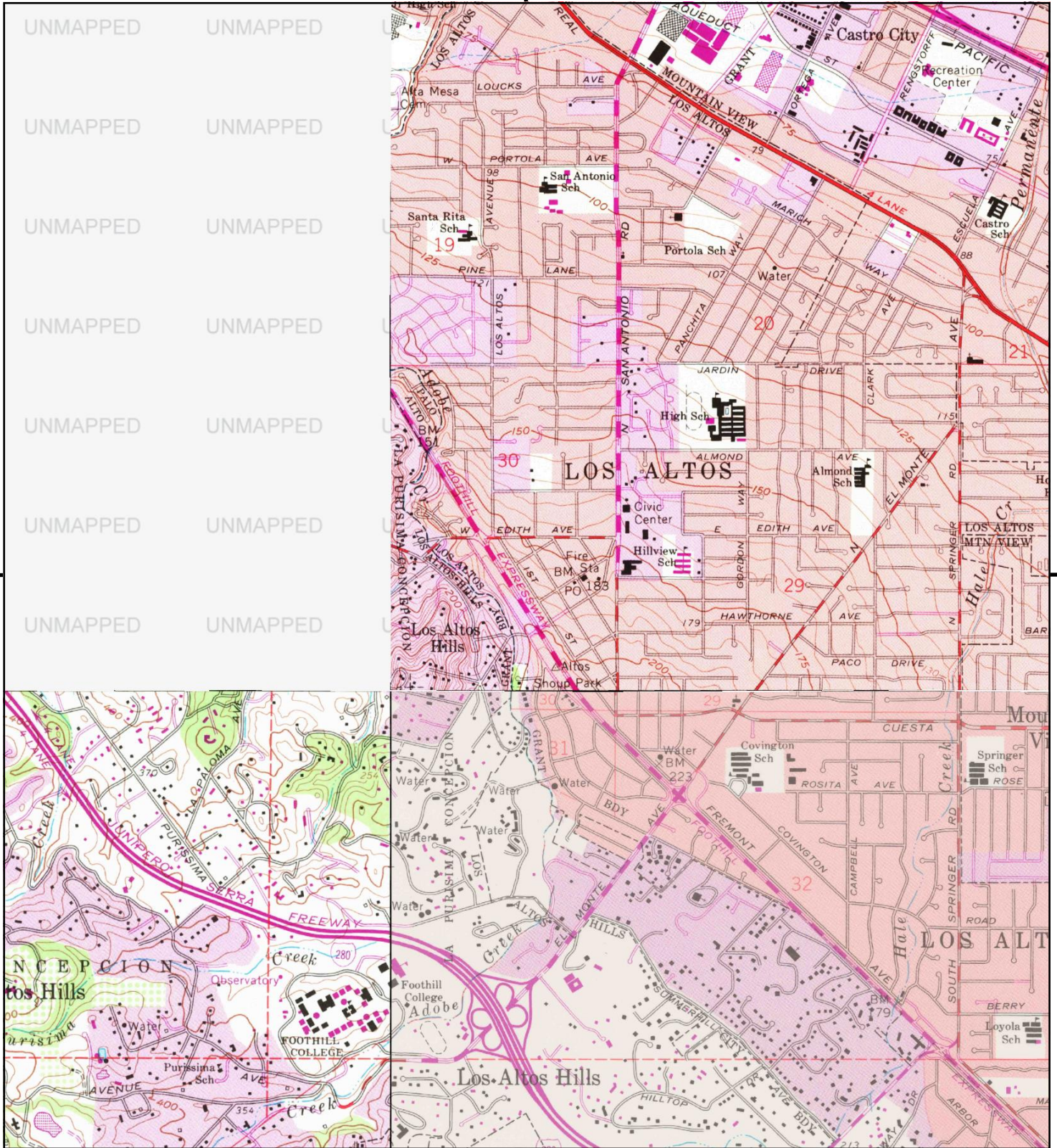
NAM  Regis. Los Altos  
 A  101-151 First Street  
 Los Altos, CA 94022  
 N  WEST



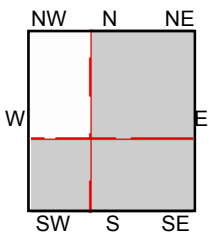








s  r  o  r  t  u  d  s  n  o  r  t  o  n  r  o  f  t   
 o  r  o  n  g   s  s   t  s



TP, Mountain View, 1981, 7.5-minute  
 SE, Cupertino, 1980, 7.5-minute  
 SW, Mindego Hill, 1980, 7.5-minute

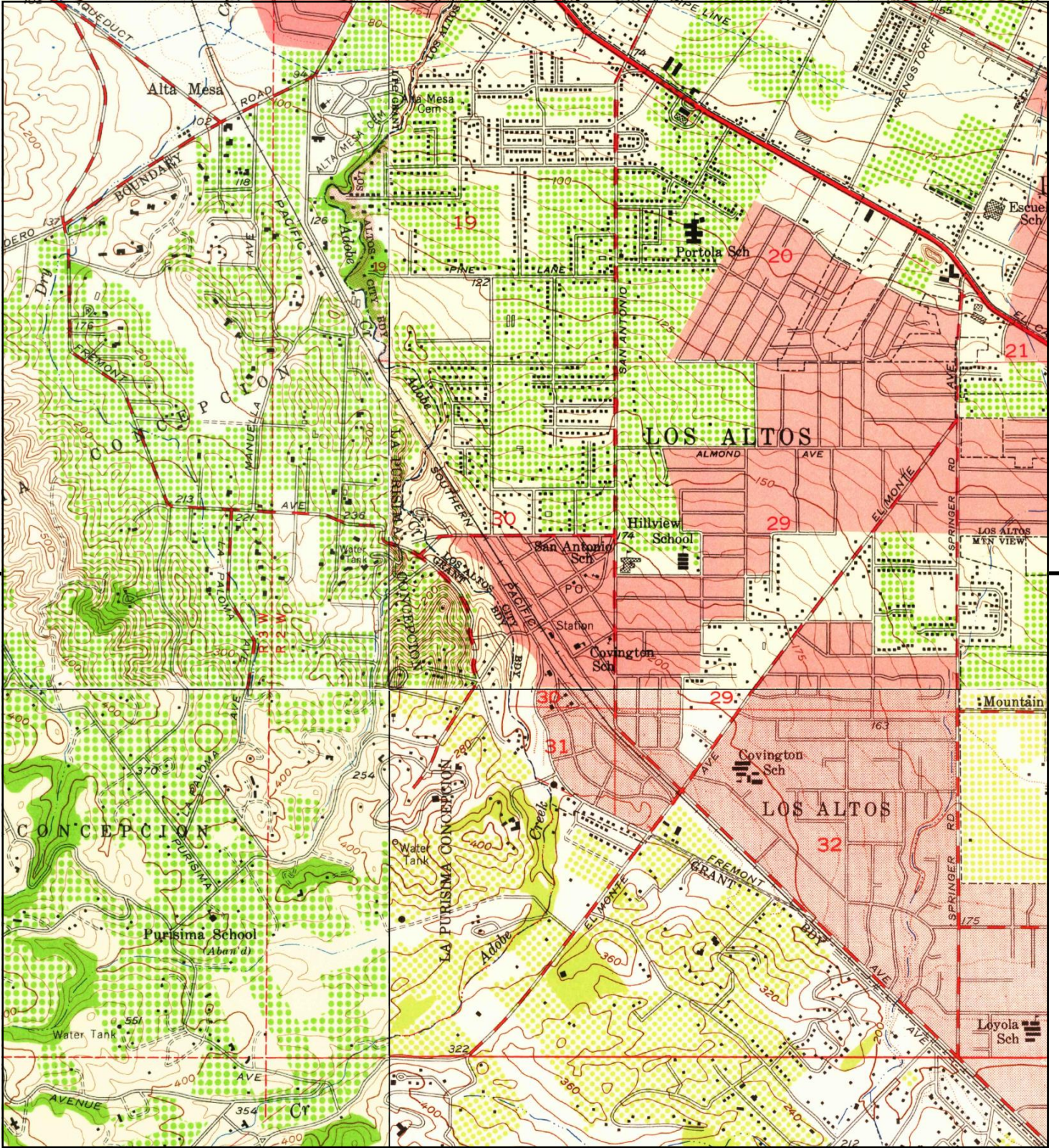
- NAM  Regis.los Altos
- A       101-151 First Street  
Los Altos, CA 94022
- WEST



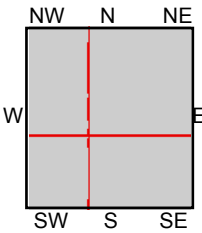
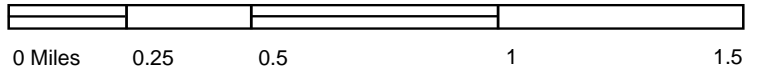








s  r  o  r  t  n  d  s  n  o  r  t  o  n  r  o  f  t   
 o  r  n  g   s  s  t  s



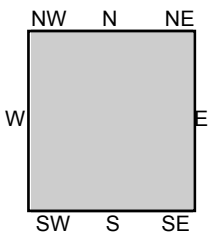
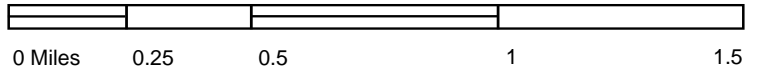
TP, Mountain View, 1953, 7.5-minute  
 SE, Cupertino, 1953, 7.5-minute  
 SW, Mindego Hill, 1955, 7.5-minute  
 NW, Palo Alto, 1953, 7.5-minute

- NAM   Regis. Los Altos
- A          101-151 First Street  
Los Altos, CA 94022
- N   WEST





□□□□□□□□□□ □□□□□□□□□□ □□□□□□□□□□ □□□□□□□□□□  
 □□□□□□□□□□ □□□□□□□□□□ □□□□□□□□□□ □□□□□□□□□□



TP, Palo Alto, 1948, 15-minute

- NAM □□ Regis. Los Altos
- ▲□□□□□□□□□ 101-151 First Street  
Los Altos, CA 94022
- WEST

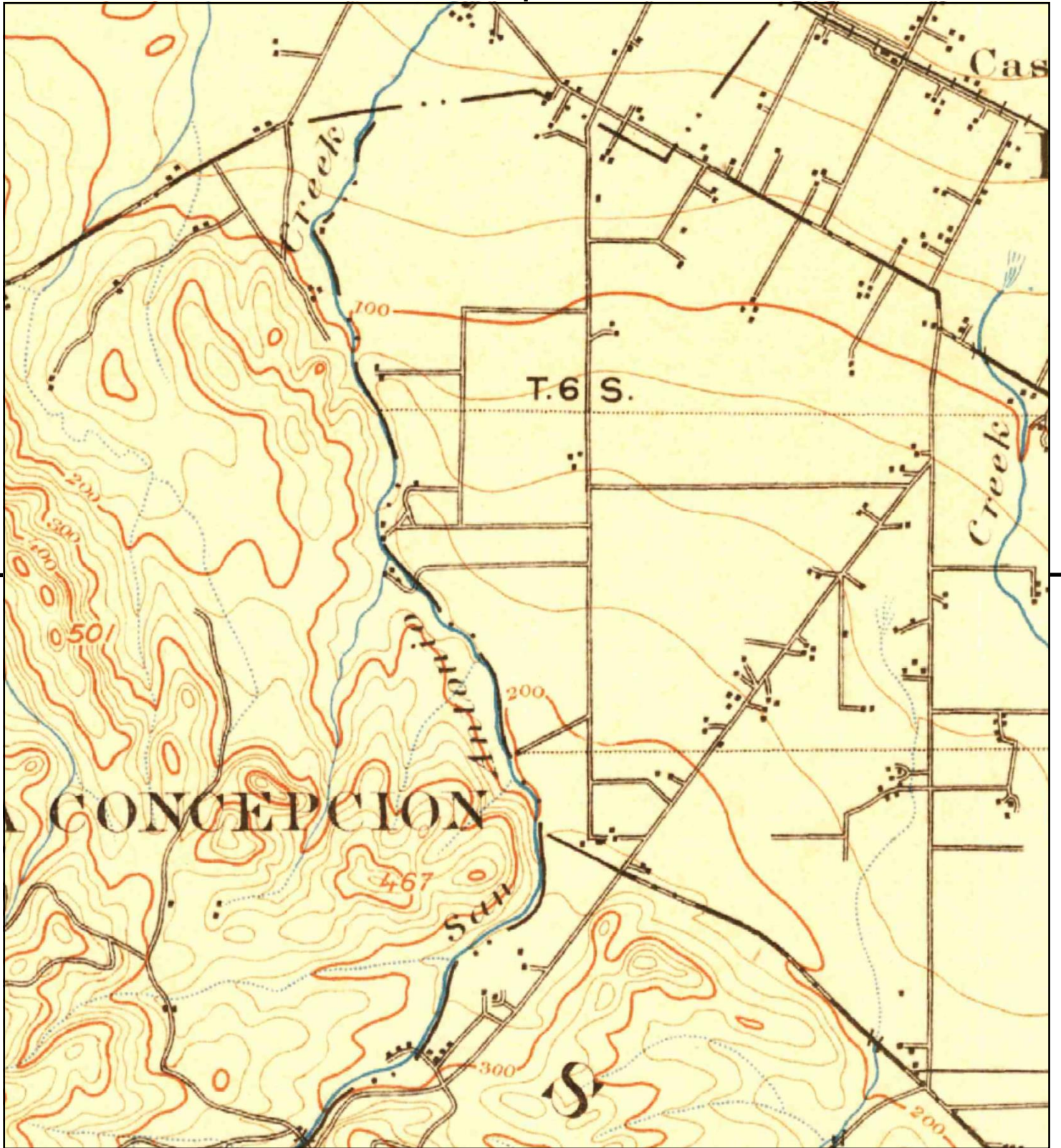




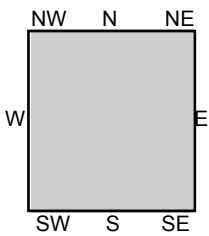
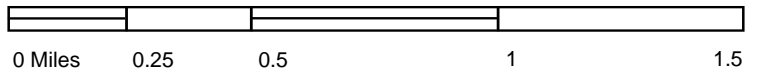








s  r  t  n  d  s  n  o  r  t  o  n  r  o  t  t   
 o  r  n  g   s  s  t  s



TP, Palo Alto, 1899, 15-minute

- NAM   Regis. los Altos
- A       101-151 First Street  
Los Altos, CA 94022
- N   WEST





PHASE I ENVIRONMENTAL SITE ASSESSMENT  
PLAZA PARKING LOT  
LOS ALTOS, CALIFORNIA



**APPENDIX C**  
**SITE PHOTOGRAPHS**

PHASE I ENVIRONMENTAL SITE ASSESSMENT  
APPENDIX C – SITE PHOTOGRAPHS  
PLAZA PARKING LOT  
LOS ALTOS, CALIFORNIA



Photograph 1: View looking west between parking lot (left) and 151 1<sup>st</sup> Street (right).



Photograph 2: View of parking lot looking southwest.

PHASE I ENVIRONMENTAL SITE ASSESSMENT  
APPENDIX C – SITE PHOTOGRAPHS  
PLAZA PARKING LOT  
LOS ALTOS, CALIFORNIA



Photograph 3: View of 1<sup>st</sup> Street from parking lot looking northwest.



Photograph 4: View of rear of 151 1<sup>st</sup> Street.

PHASE I ENVIRONMENTAL SITE ASSESSMENT  
APPENDIX C – SITE PHOTOGRAPHS  
PLAZA PARKING LOT  
LOS ALTOS, CALIFORNIA



Photograph 5: View of alley looking northwest along alley northwest of parking lot.



Photograph 6: View looking southwest toward 160 1<sup>st</sup> along 1<sup>st</sup> Street.



PHASE I ENVIRONMENTAL SITE ASSESSMENT  
APPENDIX C – SITE PHOTOGRAPHS  
PLAZA PARKING LOT  
LOS ALTOS, CALIFORNIA



Photograph 7: View looking east along driveway near parking lot from rear of 151 1<sup>st</sup> Street.



Photograph 8: View of 160 1<sup>st</sup> Street.

PHASE I ENVIRONMENTAL SITE ASSESSMENT  
PLAZA PARKING LOT  
LOS ALTOS, CALIFORNIA



**APPENDIX D**

**PHASE II ESA SUMMARY**

TABLE E-1  
SUMMARY OF SOIL ANALYTICAL RESULTS - METALS  
Plaza Parking Lot  
Los Altos, California

Sample ID	Date	Depth (feet)	Metals																
			Antimony	Arsenic	Barium	Beryllium	Cadmium	Chromium	Cobalt	Copper	Lead	Mercury	Molybdenum	Nickel	Selenium	Silver	Thallium	Vanadium	Zinc
			(mg/kg)	(mg/kg)	(mg/kg)	(mg/kg)	(mg/kg)	(mg/kg)	(mg/kg)	(mg/kg)	(mg/kg)	(mg/kg)	(mg/kg)	(mg/kg)	(mg/kg)	(mg/kg)	(mg/kg)	(mg/kg)	(mg/kg)
WP-1	8/10/17	1	--	--	--	--	--	--	--	--	13.5	--	--	--	--	--	--	--	--
WP-2	8/10/17	1	<2.50	2.84	132	<2.50	<2.50	152	28.2	53.3	19.6	<0.100	<2.50	88.9	<2.50	<2.50	<2.50	154	95.9
WP-3	8/10/17	1	<2.50	<2.50	112	<2.50	<2.50	159	27.7	55.4	6.25	<0.100	<2.50	92.3	<2.50	<2.50	<2.50	161	56.9
WP-4	8/10/17	1	--	--	--	--	--	--	--	--	8.75	--	--	--	--	--	--	--	--
WP-5	8/10/17	1	--	--	--	--	--	--	--	--	<2.50	--	--	--	--	--	--	--	--
WP-6	8/10/17	1	--	--	--	--	--	--	--	--	5.36	--	--	--	--	--	--	--	--
WP-7	8/10/17	1	<2.50	<2.50	130	<2.50	<2.50	160	28.7	44.3	4.02	<0.100	<2.50	99.3	<2.50	<2.50	<2.50	149	57.1
ESLs-Tier 1			31	bg	15,000	150	39	120,000	23	3,100	80	13	390	820	390	390	0.78	390	23,000

Notes:

mg/kg: milligrams per kilogram

--: Not analyzed

<2.50: Less than the laboratory-reporting limit of 2.50

ESLs: California Regional Water Quality Control Board - San Francisco Bay Region Environmental Screening Levels, Rev. 3

TABLE E-2  
SUMMARY OF SOIL GAS ANALYTICAL RESULTS  
Plaza Parking Lot  
Los Altos, California

Sample ID	Depth (feet)	Date	Benzene	Toluene	Ethyl Benzene	Xylenes	1,3,5-TMB	1,2,4-TMB	PCE	DCDFM
			( $\mu\text{g}/\text{m}^3$ )	( $\mu\text{g}/\text{m}^3$ )	( $\mu\text{g}/\text{m}^3$ )	( $\mu\text{g}/\text{m}^3$ )	( $\mu\text{g}/\text{m}^3$ )	( $\mu\text{g}/\text{m}^3$ )	( $\mu\text{g}/\text{m}^3$ )	( $\mu\text{g}/\text{m}^3$ )
WP-1	5	8/10/17	3.96	6.41	<4.34	<4.34	<4.92	<4.92	<6.78	<4.95
WP-4	5	8/10/17	<3.19	<3.77	<4.34	<4.34	<4.92	<4.92	<6.78	7.07
WP-5	5	8/10/17	13.4	46.3	10.5	65.8	87.4	128	<6.78	<4.95
WP-6	5	8/10/17	11.1	38	7.51	25.17	<4.92	<4.92	9.56	<4.95
ESLs- Tier 1			48	1.6E+05	560	5.2E+04	--	--	240	--

Notes:

$\mu\text{g}/\text{m}^3$ : micrograms per meter cubed

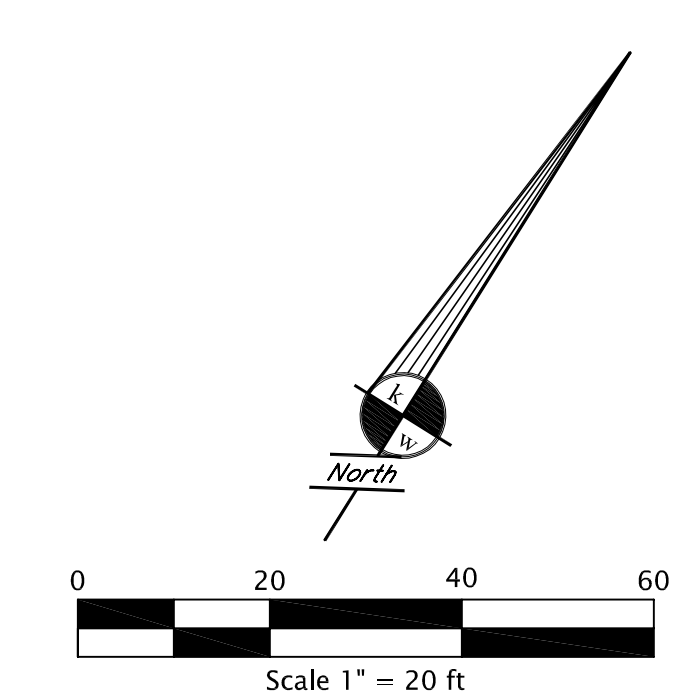
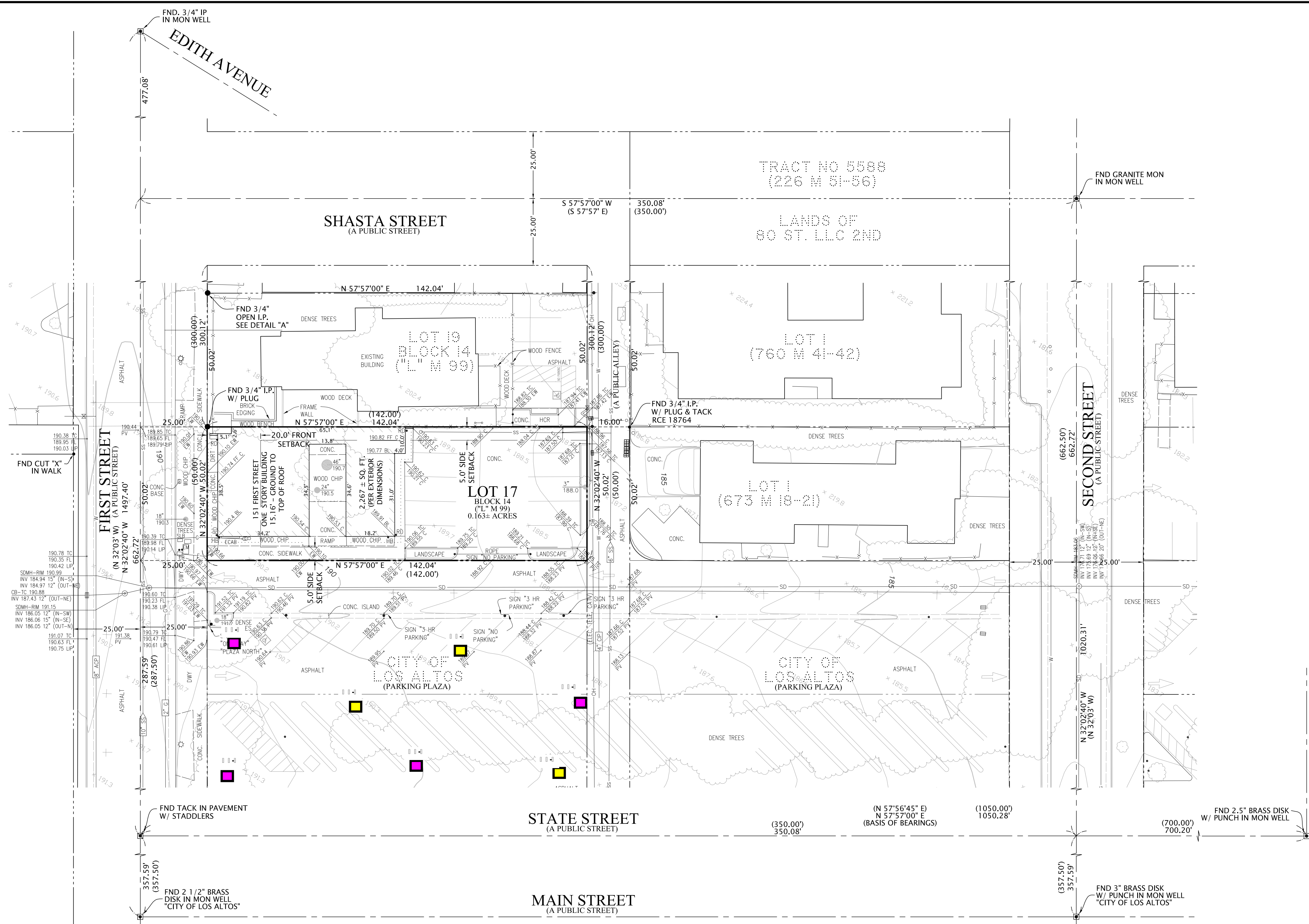
<4.34 Less than the laboratory-reporting limit of 4.34  $\mu\text{g}/\text{m}^3$

--: Not available

ESLs: California Regional Water Quality Control Board - San Francisco Bay Region Environmental Screening Levels (Rev. 3)

PCE: Tetrachloroethene

DCDFM: Dichlorodifluoromethane



- ### NOTES
- This survey was prepared from information furnished in a Preliminary Title Report, prepared by First American Title Insurance Company, dated February 17, 2012 Order No. NCS-529613-SC. No liability is assumed for matters of record not stated in said Preliminary Title Report that may affect the boundary lines, exceptions, or easements affecting the property.
  - The types, locations, sizes and/or depths of existing underground utilities as shown on this topographic and boundary survey were obtained from sources of varying reliability. The contractor is cautioned that only actual excavation will reveal the types, extent, sizes, locations and depths of such underground utilities. (A reasonable effort has been made to locate and delineate all known underground utilities.) However, the engineer can assume no responsibility for the completeness or accuracy of its delineation of such underground utilities which may be encountered, but which are not shown on these drawings.
  - Benchmark: BM-C884; Brass disk in the southwest concrete wall located at the intersection of Third Street and State Street at the Los Altos Fire Department. Elevation: 185.40 (Datum) NAVD 1988
  - Flood Zone Note: The subject property is shown on the Federal Emergency Management Agency Flood Insurance Rate Map, Community Panel Number 060341C 0038 H, dated May 18, 2009, as being located in Flood Zone "X". Areas of 0.2% annual chance flood; areas of 1% annual chance flood with average depths of less than 1 foot or with drainage areas less than 1 square mile; and areas protected by levees from 1% annual chance flood. Information was obtained from the FEMA website ([www.fema.gov](http://www.fema.gov)) on April 6, 2012.
  - Basis of Bearings: The bearing of North 57°57'00" East taken on the centerline of State Street as shown on that certain Map entitled "Map No. 1 of the Town of Los Altos" filed for record on October 25, 1907 in Book "L" of Maps at Page 99, Santa Clara County Records was taken as the Basis of all Bearings shown herein.
  - This map was prepared using computer assisted, photogrammetric methods by HJW GeoSpatial, Inc., in Oakland California. In areas of dense vegetation, accuracy of contours may deviate from accepted accuracy standards. The date of Photography was June 25, 2010 as Job No. 10-072.

### ABBREVIATIONS

ACP	ASBESTOS CEMENT PIPE	INV	INVERT ELEVATION
BFP	BACK FLOW PREVENTER	LIP	LIP OF GUTTER
BL	BUILDING LINE	MH	MANHOLE
BW	BACK OF WALK	MON	MONUMENT
CATV	CABLE TELEVISION	NO.	NUMBER
CIP	CAST IRON PIPE	OVHG	OVERHANG
CO	CLEAN OUT	PED	PEDESTAL
DI	DROP INLET	PV	PAVEMENT
DWY	DRIVEWAY	RD	ROOF DRAIN
EB	ELECTRIC BOX	RIM	RIM ELEVATION
EW	EDGE OF WALK	SDMH	STORM DRAIN MANHOLE
FC	FACE OF CURB	SLB	STREET LIGHT BOX
FF	FINISH FLOOR	SSMH	SANITARY SEWER MANHOLE
FL	FLOW LINE	TB	TELEPHONE BOX
FND	FOUND	TC	TOP OF CURB
FS	FIRE SERVICE	TMH	TELEPHONE MANHOLE
GV	GAS VALVE	WB	WATER BOX
HRC	HANDICAP RAMP	WM	WATER METER
I.P.	IRON PIPE		

### REFERENCE

① PARCEL MAP (L M 99)

### LEGEND

	PROPERTY LINE		UTILITY BOX (SIZE VARIES)		SINGLE TREE
	ADJACENT PROPERTY LINE		FIRE DEPARTMENT CONNECTION		TREES AND BRUSH
	CENTERLINE		BACK FLOW PREVENTER		SANITARY SEWER
	BUILDING LINE		SIGN		STORM DRAIN
	BUILDING OVERHANG		BOLLARD		WATER
	FOUND MONUMENT AS NOTED		TREE W/ SIZE AND ELEVATION		GAS
	FOUND IRON PIPE OR AS NOTED		SPOT ELEVATION		OVERHEAD
	STREET LIGHT		AERIAL SPOT ELEVATION		RECORD INFORMATION
	FIRE HYDRANT		CONTOUR		
	STORM DRAIN MANHOLE		INDEX CONTOUR		
	MANHOLE		CURB		
	GAS METER		CURB & GUTTER		
	UTILITY POLE		CONCRETE		
	VALVE		EDGE OF PAVEMENT		
	CATCH BASIN / DROP INLET		FENCE		
	WATER METER				

DATE	APRIL 2012
SCALE	1" = 20'
DESIGNER	RA
DRAFTER	MJA
JOB	A10062-5
SHEET	1
OF	1 SHEETS

**TOPOGRAPHIC SURVEY**  
FOR: PASSERELLE INVESTMENT

151 FIRST STREET  
LOS ALTOS  
CALIFORNIA

**KIER & WRIGHT**  
CIVIL ENGINEERS & SURVEYORS, INC.  
3350 Scott Boulevard, Building 22 • (408) 727-6665  
Santa Clara, California 95054 • (408) 727-5641

# K PRIME, Inc.

CONSULTING ANALYTICAL CHEMISTS

3621 Westwind Blvd.  
Santa Rosa CA 95403  
Phone: 707 527 7574  
FAX: 707 527 7879

## TRANSMITTAL

**DATE:** 8/14/2017

**TO:** MR. PETER MORRIS  
WEST ENVIRONMENTAL S&T  
711 GRAND AVENUE, SUITE 220  
SAN RAFAEL, CA 94901

Phone: 415-460-6770  
Fax: 415-460-6771  
Email: main@westenvironmental.com

**ACCT:** 9946  
**PROJ:** REGIS.LOSALTOS (17.04  
TASK 1.0)

**FROM:** Richard A. Kagel, Ph.D.  
Laboratory Director

*RAK/m ck  
8/14/2017*

**SUBJECT:** LABORATORY RESULTS FOR YOUR PROJECT

REGIS.LOSALTOS (17.04 TASK 1.0)

Enclosed please find K Prime's laboratory reports for the following samples:

SAMPLE ID	TYPE	DATE	TIME	KPI LAB #
WP-1-1	SOIL	08/10/17	10:15	157384
WP-2-1	SOIL	08/10/17	11:35	157385
WP-3-1	SOIL	08/10/17	11:30	157386
WP-4-1	SOIL	08/10/17	11:15	157387
WP-5-1	SOIL	08/10/17	10:35	157388
WP-6-1	SOIL	08/10/17	10:55	157389
WP-7-1	SOIL	08/10/17	11:50	157390

The above listed sample group was received on 08/10/17 and tested as requested on the chain of custody document.

Please call me if you have any questions or need further information.  
Thank you for this opportunity to be of service.

**K PRIME, INC.**  
LABORATORY REPORT

METHOD: TOTAL LEAD  
REFERENCE: EPA 3050B/6020A

K PRIME PROJECT: 9946  
CLIENT PROJECT: REGIS.LOSALTOS (17.04 TASK 1.0)

SAMPLE TYPE: SOIL  
UNITS: mg/kg

SAMPLE ID	LAB ID	BATCH #	DATE SAMPLED	DATE ANALYZED	REPORTING LIMIT	SAMPLE CONC
WP-1-1	157384	081117S1	08/10/2017	08/14/2017	2.50	13.5
WP-4-1	157387	081117S1	08/10/2017	08/14/2017	2.50	8.75
WP-5-1	157388	081117S1	08/10/2017	08/14/2017	2.50	ND
WP-6-1	157389	081117S1	08/10/2017	08/14/2017	2.50	5.36

**NOTES:**

ND - NOT DETECTED AT OR ABOVE THE STATED REPORTING LIMIT  
NA - NOT AVAILABLE OR APPLICABLE

APPROVED BY: 

DATE: 08/14/17

**K PRIME, INC.**  
LABORATORY REPORT

K PRIME PROJECT: 9946  
CLIENT PROJECT: REGIS.LOSALTOS (17.04 TASK 1.0)

METHOD: TOTAL METALS BY ICP/MS  
REFERENCE: EPA 3050B/6020A

SAMPLE ID: WP-2-1  
LAB NO: 157385  
DATE SAMPLED: 08/10/2017  
TIME SAMPLED: 11:35  
BATCH ID: 080917S1

SAMPLE TYPE: SOIL  
UNITS: mg/kg

ELEMENT NAME		DATE ANALYZED	REPORTING LIMIT	SAMPLE CONC
ANTIMONY	Sb	08/14/2017	2.50	ND
ARSENIC	As	08/14/2017	2.50	2.84
BARIUM	Ba	08/14/2017	2.50	132
BERYLLIUM	Be	08/14/2017	2.50	ND
CADMIUM	Cd	08/14/2017	2.50	ND
CHROMIUM	Cr	08/14/2017	2.50	152
COBALT	Co	08/14/2017	2.50	28.2
COPPER	Cu	08/14/2017	2.50	53.3
LEAD	Pb	08/14/2017	2.50	19.6
MERCURY	Hg	08/14/2017	0.100	ND
MOLYBDENUM	Mo	08/14/2017	2.50	ND
NICKEL	Ni	08/14/2017	2.50	88.9
SELENIUM	Se	08/14/2017	2.50	ND
SILVER	Ag	08/14/2017	2.50	ND
THALLIUM	Tl	08/14/2017	2.50	ND
VANADIUM	V	08/14/2017	2.50	154
ZINC	Zn	08/14/2017	2.50	95.9

**NOTES:**

ND - NOT DETECTED AT OR ABOVE THE STATED REPORTING LIMIT  
NA - NOT AVAILABLE OR APPLICABLE

APPROVED BY:   
DATE: 08/14/17



**K PRIME, INC.**  
**LABORATORY REPORT**

**K PRIME PROJECT: 9946**  
**CLIENT PROJECT: REGIS.LOSALTOS (17.04 TASK 1.0)**

**METHOD: TOTAL METALS BY ICP/MS**  
**REFERENCE: EPA 3050B/6020A**

**SAMPLE ID: WP-3-1**  
**LAB NO: 157386**  
**DATE SAMPLED: 08/10/2017**  
**TIME SAMPLED: 11:30**  
**BATCH ID: 080917S1**

**SAMPLE TYPE: SOIL**  
**UNITS: mg/kg**

ELEMENT NAME		DATE ANALYZED	REPORTING LIMIT	SAMPLE CONC
ANTIMONY	Sb	08/14/2017	2.50	ND
ARSENIC	As	08/14/2017	2.50	ND
BARIUM	Ba	08/14/2017	2.50	112
BERYLLIUM	Be	08/14/2017	2.50	ND
CADMIUM	Cd	08/14/2017	2.50	ND
CHROMIUM	Cr	08/14/2017	2.50	159
COBALT	Co	08/14/2017	2.50	27.7
COPPER	Cu	08/14/2017	2.50	55.4
LEAD	Pb	08/14/2017	2.50	6.25
MERCURY	Hg	08/14/2017	0.100	ND
MOLYBDENUM	Mo	08/14/2017	2.50	ND
NICKEL	Ni	08/14/2017	2.50	92.3
SELENIUM	Se	08/14/2017	2.50	ND
SILVER	Ag	08/14/2017	2.50	ND
THALLIUM	Tl	08/14/2017	2.50	ND
VANADIUM	V	08/14/2017	2.50	161
ZINC	Zn	08/14/2017	2.50	56.9

**NOTES:**

ND - NOT DETECTED AT OR ABOVE THE STATED REPORTING LIMIT  
NA - NOT AVAILABLE OR APPLICABLE

APPROVED BY:   
DATE: 08/14/17

**K PRIME, INC.**  
LABORATORY REPORT

K PRIME PROJECT: 9946  
CLIENT PROJECT: REGIS.LOSALTOS (17.04 TASK 1.0)

METHOD: TOTAL METALS BY ICP/MS  
REFERENCE: EPA 3050B/6020A

SAMPLE ID: WP-7-1  
LAB NO: 157390  
DATE SAMPLED: 08/10/2017  
TIME SAMPLED: 11:50  
BATCH ID: 080917S1

SAMPLE TYPE: SOIL  
UNITS: mg/kg


ELEMENT NAME		DATE ANALYZED	REPORTING LIMIT	SAMPLE CONC
ANTIMONY	Sb	08/14/2017	2.50	ND
ARSENIC	As	08/14/2017	2.50	ND
BARIUM	Ba	08/14/2017	2.50	130
BERYLLIUM	Be	08/14/2017	2.50	ND
CADMIUM	Cd	08/14/2017	2.50	ND
CHROMIUM	Cr	08/14/2017	2.50	160
COBALT	Co	08/14/2017	2.50	28.7
COPPER	Cu	08/14/2017	2.50	44.3
LEAD	Pb	08/14/2017	2.50	4.02
MERCURY	Hg	08/14/2017	0.100	ND
MOLYBDENUM	Mo	08/14/2017	2.50	ND
NICKEL	Ni	08/14/2017	2.50	99.3
SELENIUM	Se	08/14/2017	2.50	ND
SILVER	Ag	08/14/2017	2.50	ND
THALLIUM	Tl	08/14/2017	2.50	ND
VANADIUM	V	08/14/2017	2.50	149
ZINC	Zn	08/14/2017	2.50	57.1

**NOTES:**

ND - NOT DETECTED AT OR ABOVE THE STATED REPORTING LIMIT  
NA - NOT AVAILABLE OR APPLICABLE

APPROVED BY:

DATE:

  
08/14/17

**K PRIME, INC.**  
**LABORATORY BATCH QC REPORT**

**SAMPLE ID:** L081117S1  
**DUPLICATE ID:** D081117S1  
**METHOD BLANK ID:** B081117S1  
**BATCH #:** 081117S1  
**DATE ANALYZED:** 08/14/2017

**METHOD:** TOTAL METALS BY ICP/MS  
**REFERENCE:** EPA 3050B/6020A

**SAMPLE TYPE:** SOIL  
**UNITS:** mg/kg

ELEMENT		MB mg/kg	SA mg/kg	SR mg/kg	SP mg/kg	SPD mg/kg	SP %R	RPD %
LEAD	Pb	<2.50	25.0	0.0	26.4	26.4	105	0.0

**NOTES:**

ND: NOT DETECTED  
MB: METHOD BLANK  
SA: SPIKE ADDED  
SR: SAMPLE RESULT  
SP: SPIKE RESULT  
SPD: SPIKE DUPLICATE RESULT  
SP(%R): SPIKE % RECOVERY  
RPD: RELATIVE PERCENT DIFFERENCE

**K PRIME, INC.**  
**LABORATORY BATCH QC REPORT**

**SAMPLE ID:** L080917S1  
**DUPLICATE ID:** D080917S1  
**METHOD BLANK ID:** B081117S1  
**BATCH #:** 080917S1  
**DATE ANALYZED:** 08/10/2017

**METHOD:** TOTAL METALS BY ICP/MS  
**REFERENCE:** EPA 3050B/6020A

**SAMPLE TYPE:** SOIL  
**UNITS:** mg/kg

ELEMENT		MB mg/kg	SA mg/kg	SR mg/kg	SP mg/kg	SPD mg/kg	SP %R	RPD %
ANTIMONY	Sb	<2.50	25.0	0.0	24.2	24.3	97	0.5
ARSENIC	As	<2.50	25.0	0.0	22.6	22.6	90	0.0
BARIUM	Ba	<2.50	25.0	0.0	24.3	24.3	97	0.2
BERYLLIUM	Be	<2.50	25.0	0.0	21.0	20.7	84	1.2
CADMIUM	Cd	<2.50	25.0	0.0	23.9	24.1	96	0.7
CHROMIUM	Cr	<2.50	25.0	0.0	23.2	23.0	93	0.7
COBALT	Co	<2.50	25.0	0.0	22.5	22.4	90	0.5
COPPER	Cu	<2.50	25.0	0.0	22.6	22.8	91	0.8
LEAD	Pb	<2.50	25.0	0.0	25.5	25.9	102	1.6
MERCURY	Hg	<0.100	1.00	0.0	0.982	0.985	98	0.3
MOLYBDENUM	Mo	<2.50	25.0	0.0	24.0	23.9	96	0.4
NICKEL	Ni	<2.50	25.0	0.0	23.0	23.0	92	0.1
SELENIUM	Se	<2.50	25.0	0.0	22.6	22.4	90	0.6
SILVER	Ag	<2.50	12.5	0.0	11.6	11.9	93	2.6
THALLIUM	Tl	<2.50	25.0	0.0	25.2	25.7	101	2.2
VANADIUM	V	<2.50	25.0	0.0	22.8	22.9	91	0.0
ZINC	Zn	<2.50	25.0	0.0	22.9	22.0	92	3.9

**NOTES:**


ND: NOT DETECTED  
 MB: METHOD BLANK  
 SA: SPIKE ADDED  
 SR: SAMPLE RESULT  
 SP: SPIKE RESULT  
 SPD: SPIKE DUPLICATE RESULT  
 SP(%R): SPIKE % RECOVERY  
 RPD: RELATIVE PERCENT DIFFERENCE



711 Grand Avenue, Suite 220  
 San Rafael, California 94901  
 415.460.6770 • Fax 415.460.6771  
 main@westenvironmental.com

**SAMPLE ANALYSIS/COMPOSITE REQUEST FORM**  
**CHAIN-OF-CUSTODY**

9946





Invoice to: WEST, Inc.		Date: 8/10/17	Page 1 of 1						
Project: Regis.LosAltos (17.04 Task 1.0)		Location: Plaza parking lot, Los Altos, CA							
Project Manager: Peter Morris, WEST, Inc.		Phone: 415/460-6770	Fax: 415/460-6771						
Laboratory: KPrime, Inc, Santa Rosa, CA		Turnaround time (days)	1	2	3	5	7	10	Std.
Sampler Signature: 				X					
Analyses Requested									

Sample ID	KPI #	Date	Time	Type	# Containers	Composite	Title 22 Metals (6000/7000)	Lead (6020)												HOLD
WP-1-1	157384	8/10/17	10:15	S	1	-		X												
WP-2-1	157385	↑	11:35	S	1	-	X													
WP-3-1	157386		11:30	S	1	-	X													
WP-4-1	157387		11:15	S	1	-		X												
WP-5-1	157388		10:35	S	1	-		X												
WP-6-1	157389	↓	10:55	S	1	-		X												
WP-7-1	157390	8/10/17	11:50	S	1	-	X													

NOTES:

EDF      Log Code: WESS

Global ID: \_\_\_\_\_

Relinquished by: (Signature) 	Date/Time 8/10/17 16:35	Received by: (Signature) 	Date/Time 8/10/17 16:35
Relinquished by: (Signature) 	Date/Time 8/10/17 18:20	Received by: (Signature) 	Date/Time 8/10/17 1820

# K PRIME, Inc.

CONSULTING ANALYTICAL CHEMISTS

3621 Westwind Blvd.  
Santa Rosa CA 95403  
Phone: 707 527 7574  
FAX: 707 527 7879

## TRANSMITTAL

**DATE:** 8/14/2017

**TO:** MR. PETER MORRIS  
WEST ENVIRONMENTAL S&T  
711 GRAND AVENUE, SUITE 220  
SAN RAFAEL, CA 94901

**ACCT:** 9946  
**PROJ:** REGIS.LOSALTOS (17.04  
TASK 1.0)

Phone: 415-460-6770  
Fax: 415-460-6771  
Email: main@westenvironmental.com

**FROM:** Richard A. Kage1, Ph.D.  
Laboratory Director

*RPK/mk  
8/14/2017*

**SUBJECT:** LABORATORY RESULTS FOR YOUR PROJECT

REGIS.LOSALTOS (17.04 TASK 1.0)

Enclosed please find K Prime's laboratory reports for the following samples:

SAMPLE ID	TYPE	DATE	TIME	KPI LAB #
WP-1-5	AIR	08/10/17	12:21	157392
WP-4-5	AIR	08/10/17	14:00	157393
WP-5-5	AIR	08/10/17	12:52	157394
WP-6-5	AIR	08/10/17	13:26	157395

The above listed sample group was received on 08/10/17 and tested as requested on the chain of custody document.

Please call me if you have any questions or need further information.  
Thank you for this opportunity to be of service.

**K PRIME, INC.**  
**LABORATORY REPORT**

**K PRIME PROJECT: 9946**  
**CLIENT PROJECT: REGIS.LOSALTOS (17.04 TASK 1.0)**

**METHOD: VOC'S IN AIR**  
**REFERENCE: EPA METHOD TO 15 (GC-MS-SCAN)**

**SAMPLE ID: WP-1-5**  
**LAB NO: 157392**  
**SAMPLE TYPE: AIR**  
**DATE SAMPLED: 8/10/2017**  
**TIME SAMPLED: 12:21**  
**BATCH ID: 081017A1**  
**DATE ANALYZED: 8/11/2017**

COMPOUND NAME	CAS NO.	PPB (V/V)		µg/cu. m	
		RL	SAMPLE CONC	RL	SAMPLE CONC
DICHLORODIFLUOROMETHANE	75-71-8	1.00	ND	4.95	ND
CHLOROMETHANE	74-87-3	1.00	ND	2.07	ND
DICHLOROTETRAFLUROETHANE	76-14-2	1.00	ND	6.99	ND
VINYL CHLORIDE	75-01-4	1.00	ND	2.56	ND
BROMOMETHANE	74-83-9	1.00	ND	3.88	ND
CHLOROETHANE	75-00-3	1.00	ND	2.64	ND
TRICHLOROFLUOROMETHANE	75-69-4	1.00	ND	5.62	ND
1,1-DICHLOROETHENE	75-35-4	1.00	ND	3.97	ND
TRICHLOROTRIFLUOROETHANE	76-13-1	1.00	ND	7.66	ND
METHYLENE CHLORIDE	75-09-2	1.00	ND	3.47	ND
1,1-DICHLOROETHANE	75-34-3	1.00	ND	4.05	ND
CIS-1,2-DICHLOROETHENE	159-59-2	1.00	ND	3.97	ND
CHLOROFORM	67-66-3	1.00	ND	4.88	ND
1,1,1-TRICHLOROETHANE	71-55-6	1.00	ND	5.46	ND
1,2-DICHLOROETHANE	107-06-2	1.00	ND	4.05	ND
BENZENE	71-43-2	1.00	1.24	3.19	3.96
CARBON TETRACHLORIDE	56-23-5	1.00	ND	6.29	ND
1,2-DICHLOROPROPANE	78-87-5	1.00	ND	4.62	ND
TRICHLOROETHENE	79-01-6	1.00	ND	5.37	ND
CIS-1,3-DICHLOROPROPENE	10061-01-5	1.00	ND	4.54	ND
TRANS-1,3-DICHLOROPROPENE	10061-02-6	1.00	ND	4.54	ND
TOLUENE	108-88-3	1.00	1.70	3.77	6.41
1,1,2-TRICHLOROETHANE	79-00-5	1.00	ND	5.46	ND
1,2-DIBROMOETHANE	106-93-4	1.00	ND	7.68	ND
TETRACHLOROETHENE	127-18-4	1.00	1.04	6.78	7.05
CHLOROBENZENE	108-90-7	1.00	ND	4.60	ND
ETHYLBENZENE	100-41-4	1.00	ND	4.34	ND
XYLENE (M+P)	179601-23-1	2.00	ND	8.68	ND
STYRENE	100-42-5	1.00	ND	4.26	ND
XYLENE (O)	95-47-6	1.00	ND	4.34	ND
1,1,2,2-TETRACHLOROETHANE	79-34-5	1.00	ND	6.87	ND
1,3,5-TRIMETHYLBENZENE	108-67-8	1.00	ND	4.92	ND
1,2,4-TRIMETHYLBENZENE	95-63-6	1.00	ND	4.92	ND
1,3-DICHLOROBENZENE	541-73-1	1.00	ND	6.01	ND
1,4-DICHLOROBENZENE	106-46-7	1.00	ND	6.01	ND
1,2-DICHLOROBENZENE	95-50-1	1.00	ND	6.01	ND
1,2,4-TRICHLOROBENZENE	120-82-1	1.00	ND	7.42	ND
HEXACHLOROBUTADIENE	87-68-3	1.00	ND	10.7	ND

**NOTES:**

ND - NOT DETECTED AT OR ABOVE THE STATED REPORTING LIMIT  
 RL - REPORTING LIMIT  
 NA - NOT APPLICABLE OR AVAILABLE  
 µg/cu. m VALUES ARE CALCULATED FROM PPB RESULTS USING NORMAL TEMPERATURE AND PRESSURE (NPT).

APPROVED BY:           ch            
 DATE:           8/11/2017

**K PRIME, INC.**  
**LABORATORY REPORT**

**K PRIME PROJECT: 9946**  
**CLIENT PROJECT: REGIS.LOSALTOS (17.04 TASK 1.0)**

**METHOD: VOC'S IN AIR**  
**REFERENCE: EPA METHOD TO 15 (GC-MS-SCAN)**

**SAMPLE ID: WP-4-5**  
**LAB NO: 157393**  
**SAMPLE TYPE: AIR**  
**DATE SAMPLED: 8/10/2017**  
**TIME SAMPLED: 14:00**  
**BATCH ID: 081017A1**  
**DATE ANALYZED: 8/11/2017**

COMPOUND NAME	CAS NO.	PPB (V/V)		µg/cu. m	
		RL	SAMPLE CONC	RL	SAMPLE CONC
DICHLORODIFLUOROMETHANE	75-71-8	1.00	1.43	4.95	7.07
CHLOROMETHANE	74-87-3	1.00	ND	2.07	ND
DICHLOROTETRAFLUROETHANE	76-14-2	1.00	ND	6.99	ND
VINYL CHLORIDE	75-01-4	1.00	ND	2.56	ND
BROMOMETHANE	74-83-9	1.00	ND	3.88	ND
CHLOROETHANE	75-00-3	1.00	ND	2.64	ND
TRICHLOROFLUOROMETHANE	75-69-4	1.00	ND	5.62	ND
1,1-DICHLOROETHENE	75-35-4	1.00	ND	3.97	ND
TRICHLOROTRIFLUOROETHANE	76-13-1	1.00	ND	7.66	ND
METHYLENE CHLORIDE	75-09-2	1.00	ND	3.47	ND
1,1-DICHLOROETHANE	75-34-3	1.00	ND	4.05	ND
CIS-1,2-DICHLOROETHENE	159-59-2	1.00	ND	3.97	ND
CHLOROFORM	67-66-3	1.00	ND	4.88	ND
1,1,1-TRICHLOROETHANE	71-55-6	1.00	ND	5.46	ND
1,2-DICHLOROETHANE	107-06-2	1.00	ND	4.05	ND
BENZENE	71-43-2	1.00	ND	3.19	ND
CARBON TETRACHLORIDE	56-23-5	1.00	ND	6.29	ND
1,2-DICHLOROPROPANE	78-67-5	1.00	ND	4.62	ND
TRICHLOROETHENE	79-01-6	1.00	ND	5.37	ND
CIS-1,3-DICHLOROPROPENE	10061-01-5	1.00	ND	4.54	ND
TRANS-1,3-DICHLOROPROPENE	10061-02-6	1.00	ND	4.54	ND
TOLUENE	108-88-3	1.00	ND	3.77	ND
1,1,2-TRICHLOROETHANE	79-00-5	1.00	ND	5.46	ND
1,2-DIBROMOETHANE	106-93-4	1.00	ND	7.68	ND
TETRACHLOROETHENE	127-18-4	1.00	ND	6.78	ND
CHLOROBENZENE	108-90-7	1.00	ND	4.60	ND
ETHYLBENZENE	100-41-4	1.00	ND	4.34	ND
XYLENE (M+P)	179601-23-1	2.00	ND	8.68	ND
STYRENE	100-42-5	1.00	ND	4.26	ND
XYLENE (O)	95-47-6	1.00	ND	4.34	ND
1,1,2,2-TETRACHLOROETHANE	79-34-5	1.00	ND	6.87	ND
1,3,5-TRIMETHYLBENZENE	108-67-8	1.00	ND	4.92	ND
1,2,4-TRIMETHYLBENZENE	95-63-6	1.00	ND	4.92	ND
1,3-DICHLOROBENZENE	541-73-1	1.00	ND	6.01	ND
1,4-DICHLOROBENZENE	106-46-7	1.00	ND	6.01	ND
1,2-DICHLOROBENZENE	95-50-1	1.00	ND	6.01	ND
1,2,4-TRICHLOROBENZENE	120-82-1	1.00	ND	7.42	ND
HEXACHLOROBUTADIENE	87-68-3	1.00	ND	10.7	ND

**NOTES:**

ND - NOT DETECTED AT OR ABOVE THE STATED REPORTING LIMIT

RL - REPORTING LIMIT

NA - NOT APPLICABLE OR AVAILABLE

µg/cu. m VALUES ARE CALCULATED FROM PPB RESULTS USING NORMAL TEMPERATURE AND PRESSURE (NPT).

APPROVED BY:           ch            
DATE:           8/14/2017



**K PRIME, INC.**  
**LABORATORY REPORT**

**K PRIME PROJECT: 9946**  
**CLIENT PROJECT: REGIS.LOSALTOS (17.04 TASK 1.0)**

**METHOD: VOC'S IN AIR**  
**REFERENCE: EPA METHOD TO 15 (GC-MS-SCAN)**

**SAMPLE ID: WP-5-5**  
**LAB NO: 157394**  
**SAMPLE TYPE: AIR**  
**DATE SAMPLED: 8/10/2017**  
**TIME SAMPLED: 12:52**  
**BATCH ID: 081017A1**  
**DATE ANALYZED: 8/11/2017**

COMPOUND NAME	CAS NO.	PPB (V/V)		µg/cu. m	
		RL	SAMPLE CONC	RL	SAMPLE CONC
DICHLORODIFLUOROMETHANE	75-71-8	1.00	ND	4.95	ND
CHLOROMETHANE	74-87-3	1.00	ND	2.07	ND
DICHLOROTETRAFLUOROETHANE	76-14-2	1.00	ND	6.99	ND
VINYL CHLORIDE	75-01-4	1.00	ND	2.56	ND
BROMOMETHANE	74-83-9	1.00	ND	3.88	ND
CHLOROETHANE	75-00-3	1.00	ND	2.64	ND
TRICHLOROFLUOROMETHANE	75-69-4	1.00	ND	5.62	ND
1,1-DICHLOROETHENE	75-35-4	1.00	ND	3.97	ND
TRICHLOROTRIFLUOROETHANE	76-13-1	1.00	ND	7.66	ND
METHYLENE CHLORIDE	75-09-2	1.00	ND	3.47	ND
1,1-DICHLOROETHANE	75-34-3	1.00	ND	4.05	ND
CIS-1,2-DICHLOROETHENE	159-59-2	1.00	ND	3.97	ND
CHLOROFORM	67-66-3	1.00	ND	4.88	ND
1,1,1-TRICHLOROETHANE	71-55-6	1.00	ND	5.46	ND
1,2-DICHLOROETHANE	107-06-2	1.00	ND	4.05	ND
BENZENE	71-43-2	1.00	4.20	3.19	13.4
CARBON TETRACHLORIDE	56-23-5	1.00	ND	6.29	ND
1,2-DICHLOROPROPANE	78-87-5	1.00	ND	4.82	ND
TRICHLOROETHENE	79-01-6	1.00	ND	5.37	ND
CIS-1,3-DICHLOROPROPENE	10061-01-5	1.00	ND	4.54	ND
TRANS-1,3-DICHLOROPROPENE	10061-02-6	1.00	ND	4.54	ND
TOLUENE	108-88-3	1.00	12.3	3.77	46.3
1,1,2-TRICHLOROETHANE	79-00-5	1.00	ND	5.46	ND
1,2-DIBROMOETHANE	106-93-4	1.00	ND	7.68	ND
TETRACHLOROETHENE	127-18-4	1.00	ND	6.78	ND
CHLOROBENZENE	108-90-7	1.00	ND	4.60	ND
ETHYLBENZENE	100-41-4	1.00	2.41	4.34	10.5
XYLENE (M+P)	179601-23-1	2.00	9.84	8.68	42.7
STYRENE	100-42-5	1.00	ND	4.26	ND
XYLENE (O)	95-47-6	1.00	5.32	4.34	23.1
1,1,2,2-TETRACHLOROETHANE	79-34-5	1.00	ND	6.87	ND
1,3,5-TRIMETHYLBENZENE	108-67-8	1.00	17.8	4.92	87.4
1,2,4-TRIMETHYLBENZENE	95-63-6	1.00	26.0	4.92	128
1,3-DICHLOROBENZENE	541-73-1	1.00	ND	6.01	ND
1,4-DICHLOROBENZENE	106-46-7	1.00	ND	6.01	ND
1,2-DICHLOROBENZENE	95-50-1	1.00	ND	6.01	ND
1,2,4-TRICHLOROBENZENE	120-82-1	1.00	ND	7.42	ND
HEXACHLOROBUTADIENE	87-68-3	1.00	ND	10.7	ND

**NOTES:**

ND - NOT DETECTED AT OR ABOVE THE STATED REPORTING LIMIT  
 RL - REPORTING LIMIT  
 NA - NOT APPLICABLE OR AVAILABLE  
 µg/cu. m VALUES ARE CALCULATED FROM PPB RESULTS USING NORMAL TEMPERATURE AND PRESSURE (NPT).

APPROVED BY:           *ch*            
 DATE:           8/11/2017

**K PRIME, INC.**  
**LABORATORY REPORT**

**K PRIME PROJECT: 9946**  
**CLIENT PROJECT: REGIS.LOSALTOS (17.04 TASK 1.0)**

**METHOD: VOC'S IN AIR**  
**REFERENCE: EPA METHOD TO 15 (GC-MS-SCAN)**

**SAMPLE ID: WP-6-5**  
**LAB NO: 157395**  
**SAMPLE TYPE: AIR**  
**DATE SAMPLED: 8/10/2017**  
**TIME SAMPLED: 13:26**  
**BATCH ID: 081017A1**  
**DATE ANALYZED: 8/11/2017**

COMPOUND NAME	CAS NO.	PPB (V/V)		µg/cu. m	
		RL	SAMPLE CONC	RL	SAMPLE CONC
DICHLORODIFLUOROMETHANE	75-71-8	1.00	ND	4.95	ND
CHLOROMETHANE	74-87-3	1.00	ND	2.07	ND
DICHLOROTETRAFLUOROETHANE	78-14-2	1.00	ND	6.99	ND
VINYL CHLORIDE	75-01-4	1.00	ND	2.56	ND
BROMOMETHANE	74-83-9	1.00	ND	3.88	ND
CHLOROETHANE	75-00-3	1.00	ND	2.64	ND
TRICHLOROFLUOROMETHANE	75-69-4	1.00	ND	5.62	ND
1,1-DICHLOROETHENE	75-35-4	1.00	ND	3.97	ND
TRICHLOROTRIFLUOROETHANE	76-13-1	1.00	ND	7.66	ND
METHYLENE CHLORIDE	75-09-2	1.00	ND	3.47	ND
1,1-DICHLOROETHANE	75-34-3	1.00	ND	4.05	ND
CIS-1,2-DICHLOROETHENE	159-59-2	1.00	ND	3.97	ND
CHLOROFORM	67-66-3	1.00	ND	4.88	ND
1,1,1-TRICHLOROETHANE	71-55-6	1.00	ND	5.46	ND
1,2-DICHLOROETHANE	107-06-2	1.00	ND	4.05	ND
BENZENE	71-43-2	1.00	3.48	3.19	11.1
CARBON TETRACHLORIDE	56-23-5	1.00	ND	6.29	ND
1,2-DICHLOROPROPANE	78-87-5	1.00	ND	4.62	ND
TRICHLOROETHENE	79-01-6	1.00	ND	5.37	ND
CIS-1,3-DICHLOROPROPENE	10061-01-5	1.00	ND	4.54	ND
TRANS-1,3-DICHLOROPROPENE	10061-02-6	1.00	ND	4.54	ND
TOLUENE	108-88-3	1.00	10.1	3.77	38.0
1,1,2-TRICHLOROETHANE	79-00-5	1.00	ND	5.46	ND
1,2-DIBROMOETHANE	106-93-4	1.00	ND	7.68	ND
TETRACHLOROETHENE	127-18-4	1.00	1.41	6.78	9.56
CHLOROBENZENE	108-90-7	1.00	ND	4.60	ND
ETHYLBENZENE	100-41-4	1.00	1.73	4.34	7.51
XYLENE (M+P)	179601-23-1	2.00	4.53	8.88	19.7
STYRENE	100-42-5	1.00	ND	4.26	ND
XYLENE (O)	95-47-6	1.00	1.26	4.34	5.47
1,1,2,2-TETRACHLOROETHANE	79-34-5	1.00	ND	6.87	ND
1,3,5-TRIMETHYLBENZENE	108-67-8	1.00	ND	4.92	ND
1,2,4-TRIMETHYLBENZENE	95-63-6	1.00	ND	4.92	ND
1,3-DICHLOROBENZENE	541-73-1	1.00	ND	6.01	ND
1,4-DICHLOROBENZENE	106-46-7	1.00	ND	6.01	ND
1,2-DICHLOROBENZENE	95-50-1	1.00	ND	6.01	ND
1,2,4-TRICHLOROBENZENE	120-82-1	1.00	ND	7.42	ND
HEXACHLOROBUTADIENE	87-68-3	1.00	ND	10.7	ND

**NOTES:**

ND - NOT DETECTED AT OR ABOVE THE STATED REPORTING LIMIT

RL - REPORTING LIMIT

NA - NOT APPLICABLE OR AVAILABLE

µg/cu. m VALUES ARE CALCULATED FROM PPB RESULTS USING NORMAL TEMPERATURE AND PRESSURE (NPT).

APPROVED BY:           ch            
DATE:           8/11/2017

**K PRIME, INC.**  
**LABORATORY QUALITY CONTROL REPORT**

**LAB CONTROL ID:** L081017A1  
**LAB CONTROL DUPLICATE ID:** D081017A1

**METHOD:** VOC'S IN AIR  
**REFERENCE:** EPA METHOD TO 15 (GC-MS-SCAN)

**SAMPLE TYPE:** AIR  
**BATCH ID:** 081017A1  
**DATE ANALYZED:** 8/10/2017

COMPOUND NAME	SPIKE ADDED (PPB)	REPORTING LIMIT (PPB)	SAMPLE CONC (PPB)	SPIKE CONC (PPB)	SPIKE REC (%)	REC LIMITS (%)
1,1-DICHLOROETHENE	10.0	0.500	ND	10.5	105	60 - 140
BENZENE	10.0	0.500	ND	11.4	114	60 - 140
TRICHLOROETHENE	10.0	0.500	ND	9.92	99	60 - 140
TOLUENE	10.0	0.500	ND	11.6	116	60 - 140
TETRACHLOROETHENE	10.0	0.500	ND	9.21	92	60 - 140

COMPOUND NAME	SPIKE ADDED (PPB)	SPIKE DUP CONC (PPB)	SPIKE DUP REC (%)	RPD (%)	QC LIMITS	
					RPD (%)	REC (%)
1,1-DICHLOROETHENE	10.0	10.4	104	0.7	25	60 - 140
BENZENE	10.0	11.4	114	0.2	25	60 - 140
TRICHLOROETHENE	10.0	9.82	98	1.0	25	60 - 140
TOLUENE	10.0	11.5	115	0.9	25	60 - 140
TETRACHLOROETHENE	10.0	9.26	93	0.5	25	60 - 140

**NOTES:**

NA - NOT APPLICABLE OR AVAILABLE

ND - NOT DETECTED AT OR ABOVE THE STATED REPORTING LIMIT

**K PRIME, INC.**  
**LABORATORY METHOD BLANK REPORT**

**METHOD BLANK ID:** B081017A1  
**SAMPLE TYPE:** AIR

**METHOD:** VOC'S IN AIR  
**REFERENCE:** EPA METHOD TO 15 (GC-MS-SCAN)

**BATCH ID:** 081017A1  
**DATE ANALYZED:** 8/10/2017

COMPOUND NAME	CAS NO.	PPB (V/V)		µg/cu. m	
		RL	SAMPLE CONC	RL	SAMPLE CONC
DICHLORODIFLUOROMETHANE	75-71-8	0.500	ND	2.47	ND
CHLOROMETHANE	74-87-3	0.500	ND	1.03	ND
DICHLOROTETRAFLUOROETHANE	76-14-2	0.500	ND	3.50	ND
VINYL CHLORIDE	75-01-4	0.500	ND	1.28	ND
BROMOMETHANE	74-83-9	0.500	ND	1.94	ND
CHLOROETHANE	75-00-3	0.500	ND	1.32	ND
TRICHLOROFLUOROMETHANE	75-69-4	0.500	ND	2.81	ND
1,1-DICHLOROETHENE	75-35-4	0.500	ND	1.98	ND
TRICHLOROTRIFLUOROETHANE	76-13-1	0.500	ND	3.83	ND
METHYLENE CHLORIDE	75-09-2	0.500	ND	1.74	ND
1,1-DICHLOROETHANE	75-34-3	0.500	ND	2.02	ND
CIS-1,2-DICHLOROETHENE	159-59-2	0.500	ND	1.98	ND
CHLOROFORM	67-66-3	0.500	ND	2.44	ND
1,1,1-TRICHLOROETHANE	71-55-6	0.500	ND	2.73	ND
1,2-DICHLOROETHANE	107-06-2	0.500	ND	2.02	ND
BENZENE	71-43-2	0.500	ND	1.60	ND
CARBON TETRACHLORIDE	56-23-5	0.500	ND	3.15	ND
1,2-DICHLOROPROPANE	78-87-5	0.500	ND	2.31	ND
TRICHLOROETHENE	79-01-6	0.500	ND	2.69	ND
CIS-1,3-DICHLOROPROPENE	10061-01-5	0.500	ND	2.27	ND
TRANS-1,3-DICHLOROPROPENE	10061-02-6	0.500	ND	2.27	ND
TOLUENE	108-88-3	0.500	ND	1.88	ND
1,1,2-TRICHLOROETHANE	79-00-5	0.500	ND	2.73	ND
1,2-DIBROMOETHANE	106-93-4	0.500	ND	3.84	ND
TETRACHLOROETHENE	127-18-4	0.500	ND	3.39	ND
CHLOROBENZENE	108-90-7	0.500	ND	2.30	ND
ETHYLBENZENE	100-41-4	0.500	ND	2.17	ND
XYLENE (M+P)	179601-23-1	1.00	ND	4.34	ND
STYRENE	100-42-5	0.500	ND	2.13	ND
XYLENE (O)	95-47-6	0.500	ND	2.17	ND
1,1,2,2-TETRACHLOROETHANE	79-34-5	0.500	ND	3.43	ND
1,3,5-TRIMETHYLBENZENE	108-67-8	0.500	ND	2.46	ND
1,2,4-TRIMETHYLBENZENE	95-63-6	0.500	ND	2.46	ND
1,3-DICHLOROBENZENE	541-73-1	0.500	ND	3.01	ND
1,4-DICHLOROBENZENE	106-46-7	0.500	ND	3.01	ND
1,2-DICHLOROBENZENE	95-50-1	0.500	ND	3.01	ND
1,2,4-TRICHLOROBENZENE	120-82-1	0.500	ND	3.71	ND
HEXACHLOROBUTADIENE	87-68-3	0.500	ND	5.33	ND

**NOTES:**

ND - NOT DETECTED AT OR ABOVE THE STATED REPORTING LIMIT

MRL - METHOD REPORTING LIMIT


NA - NOT APPLICABLE OR AVAILABLE

µg/cu. m VALUES ARE CALCULATED FROM PPB RESULTS USING NORMAL TEMPERATURE AND PRESSURE (NPT).



711 Grand Avenue, Suite 220  
 San Rafael, California 94901  
 415.460.6770 • Fax 415.460.6771  
 main@westenvironmental.com

**SAMPLE ANALYSIS/COMPOSITE REQUEST FORM**  
**CHAIN-OF-CUSTODY**





<b>Invoice to:</b> WEST, Inc.		<b>Date:</b> 8/16/17	<b>Page 1 of 1</b>						
<b>Project:</b> Regis.LosAltos (17.04 Task 1.0)		<b>Location:</b> Plaza parking lot, Los Altos, CA							
<b>Project Manager:</b> Peter Morris, WEST, Inc.		<b>Phone:</b> 415/460-6770	<b>Fax:</b> 415/460-6771						
<b>Laboratory:</b> KPrime, Inc, Santa Rosa, CA		<b>Turnaround time (days)</b>	1	2	3	5	7	10	Std.
<b>Sampler Signature:</b> 			X						
<b>Analyses Requested</b>									

Sample ID	Summa ID	Date	Time	Type	# Containers	Composite	VOCs (TO-15)											KPI #	HOLD
WP-1-5	S-727	8/10/17	<del>1221</del> 1228	A	1	-	X											157392	
WP-4-5	S-236	8/10/17	<del>1400</del> 1408	A	1	-	X											157393	
WP-5-5	S-855	8/10/17	<del>1252</del> 1259	A	1	-	X											157394	
WP-6-5	S-362	8/10/17	<del>1326</del> 1333	A	1	-	X											157395	

**NOTES:**

EDF      Log Code: WESS

Global ID: \_\_\_\_\_

<b>Relinquished by: (Signature)</b> 	<b>Date/Time</b> 8/10/17 16:35	<b>Received by: (Signature)</b> 	<b>Date/Time</b> 8/10/17 16:35
<b>Relinquished by: (Signature)</b> 	<b>Date/Time</b> 8/10/17 18:20	<b>Received by: (Signature)</b> 	<b>Date/Time</b> 8/10/17 1820