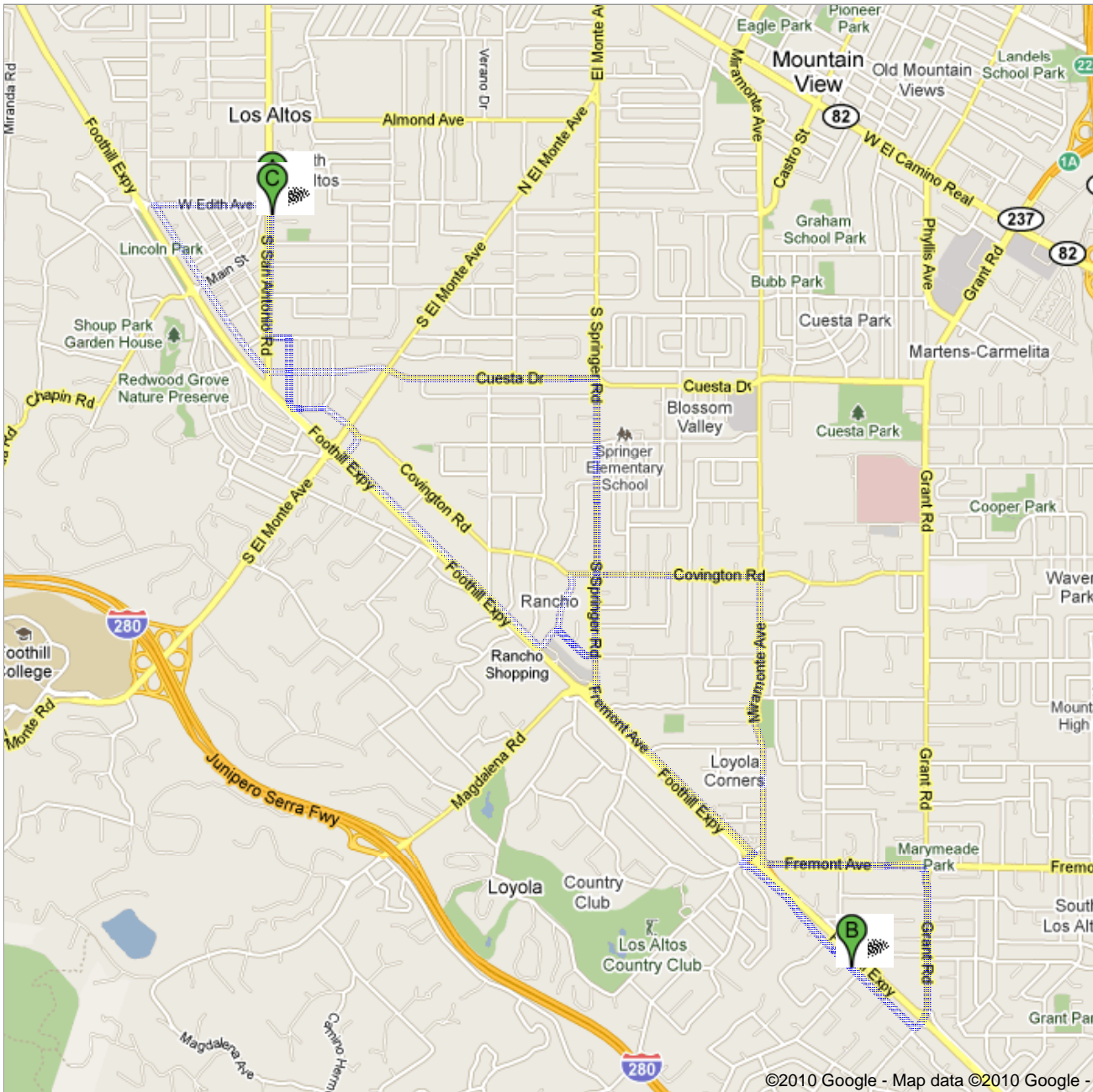
















Directions to S San Antonio Rd
9.2 mi – about 50 mins

We will meet and end the tour at City Hall Parking Lot. The tour will start at 10am and end at 12noon.




 W Edith Ave

	1. Head west on W Edith Ave toward N San Antonio Rd About 2 mins	go 0.4 mi total 0.4 mi
	2. Turn left at 1st St About 3 mins	go 0.6 mi total 1.0 mi
	3. 1st St turns slightly left and becomes Cuesta Dr About 5 mins	go 1.0 mi total 2.0 mi
	4. Turn right at S Springer Rd About 5 mins	go 0.8 mi total 2.8 mi
	5. Turn right at Berry Ave	go 0.1 mi total 3.0 mi
	6. Turn right at Riverside Dr About 1 min	go 0.2 mi total 3.1 mi
	7. Turn right at Covington Rd About 4 mins	go 0.6 mi total 3.7 mi
	8. Turn right at Miramonte Ave About 5 mins	go 0.9 mi total 4.6 mi
	9. Turn left at Fremont Ave About 3 mins	go 0.5 mi total 5.1 mi
	10. Turn right at Grant Rd About 3 mins	go 0.5 mi total 5.6 mi
	11. Continue onto St Joseph Ave	go 177 ft total 5.6 mi
	12. Turn right at Granger Ave About 1 min	go 0.3 mi total 5.9 mi
		Total: 5.9 mi – about 32 mins

 Granger Ave

total 0.0 mi

	13. Head northwest on Granger Ave toward Monte Verde Ct About 3 mins	go 0.5 mi total 0.5 mi
	14. Turn right at Loyola Dr	go 246 ft total 0.5 mi
	15. Turn left at Fremont Ave About 4 mins	go 0.7 mi total 1.2 mi
	16. Slight right at S Springer Rd	go 0.1 mi total 1.3 mi
	17. Turn left at Berry Ave About 1 min	go 0.1 mi total 1.5 mi
	18. Turn left at Riverside Dr	go 341 ft total 1.5 mi
	19. Slight right at Fremont Ave About 5 mins	go 1.0 mi total 2.5 mi
	20. Continue onto Giffin Rd About 1 min	go 0.2 mi total 2.7 mi
	21. Turn right at Tyndall St About 1 min	go 0.2 mi total 2.9 mi

 22. Turn **left** at **Lyell St** go 312 ft
total 2.9 mi

 23. Turn **right** at **S San Antonio Rd** go 0.4 mi
total 3.3 mi
About 2 mins

Total: 3.3 mi – about 17 mins

 S San Antonio Rd

These directions are for planning purposes only. You may find that construction projects, traffic, weather, or other events may cause conditions to differ from the map results, and you should plan your route accordingly. You must obey all signs or notices regarding your route.

Map data ©2010 Google

Directions weren't right? Please find your route on maps.google.com and click "Report a problem" at the bottom left.